

NORTHUMBERLAND COUNTY COUNCIL

TRAFFIC REGULATION ORDER

(Ref: TRO\_012\_24)

Northumberland County Council

NCC South East Northumberland Area (Parking Places)

Composite Order 2011

Amendment No 24 Order 2018

Made: 18th January 2018.

Coming into Force: 29<sup>th</sup> January 2018

Northumberland County Council (hereinafter referred to as "the Council") in exercise of their powers under Sections 1, 2, 4, 32, 35, 45, and 46 and Part IV of Schedule 9 of the Road Traffic Regulation Act 1984 ("the Act of 1984"), and after consulting with the Chief Officer of Police in accordance with Part III of Schedule 9 to the Act of 1984 and of all other enabling powers hereby make the following Order:-

**1. Commencement and Citation**

This Order shall come into operation on the 29<sup>th</sup> January 2018 and may be cited as "Northumberland County Council South East Northumberland Area (Parking Places) Composite Order 2011 - Amendment No 24 Order 2018".

**2. In the Order:-**

"Order" means "Northumberland County Council South East Northumberland Area (Parking Places) Composite Order 2011".

"Amendment Order" means "Northumberland County Council South East Northumberland Area (Parking Places) Composite Order 2011- Amendment No 24 Order 2018".

The Interpretation Act 1978 shall apply to this Order as it applies to an Act of Parliament.

**3. Provisions**

The following provisions set out below and in The Schedule to this Amendment Order shall be additions to, deletions from, or substitutions in the restrictions in the Order:

**(A) Additions**

to Schedule 2 – Limited Waiting Parking Places

(Referenced in this Amendment Order as: The Schedule - ADDITIONS)

to Schedule 4 - Disabled Blue Badge Holders Parking Places

(Referenced in this Amendment Order as: The Schedule - ADDITIONS)

**(B) Deletions**

None

**(C) Substitutions**


None

GIVEN under the Common Seal of the County Council of Northumberland this 18<sup>th</sup> day of January 2018.

**THE COMMON SEAL OF THE COUNTY COUNCIL OF NORTHUMBERLAND** was hereunto affixed in the presence of:-



Duly Authorised Officer



Seal no:-  
17635

## THE SCHEDULE

### ADDITIONS – Northumberland County Council South East Northumberland Area (Parking Places) Composite Order 2011 - Amendment No 24 Order 2017- TRO\_012\_24

#### Schedule 2 – Limited Waiting Parking Places

Ref	Town	Street	Side	Description	Permitted Hours
012_24_000_6433	Blyth	East Park View	South	From a point 43 metres East of its junction with Park View to a point 65 metres east of its junction with Park View	18.14
012_24_000_6436	Blyth	East Park View	South	From a point 99 metres East of its junction with Park View to a point 117 metres East of its junction with Park View	18.14

## THE SCHEDULE

**ADDITIONS – Northumberland County Council South East Northumberland  
Area (Parking Places) Composite Order 2011 - Amendment No 24 Order 2018-  
TRO\_012\_24**

### **Schedule 4 – Disabled Blue Badge Holders Parking Places**

Ref	Town	Street	Side	Description	Permitted Hours
012_24_000 _6432	Blyth	East Park View	South	From a point 65 metres East of its junction with Park View to a point 80 metres East of its junction with Park View	18.14

**ROAD TRAFFIC REGULATION ACT 1984  
THE COUNTY OF NORTHUMBERLAND  
(VARIOUS LOCATIONS, ASHINGTON)**

**SOUTH EAST NORTHUMBERLAND AREA (PARKING PLACES)  
COMPOSITE ORDER 2011 AMENDMENT NO 24 ORDER 2018**



**(TRO\_012\_24)**

**STATEMENT OF COUNCILS REASONS FOR MAKING THE ORDER**

The introduction of the parking restrictions in various streets in Blyth to reduce congestion and improve road safety.



ROAD MARKING SCHEDULE				
REFERENCE	TSR & GD DIAGRAM No.	MARK (m)	GAP (m)	USE
(A)	1018.1	CONTINUOUS		DOUBLE YELLOW LINES
(B)	1020.1	0.3	0.1	YELLOW MARKINGS ON KERB, PROHIBITION OF LOADING.
(C)	1028.3	0.6	0.6	PARKING BAY
(D)	1028.3	0.6	-	DISABLED LETTERING

NEW TRAFFIC SIGNS											
REF	TSR&GD 2016 DAC. No.	"X" HEIGHT (mm)	LEGEND	No. OFF	SURFACE	APPROX. SIZE (m)	POSTS/SIGNS			MOUNT HEIGHT (m)	REMARKS
							DA (mm)	LENGTH (m)	no		
①	Sch4, P14, ITEM 2	30		2	CLASS RA2	0.560 x 0.295	76	2.9	1	2.1	
②	Sch4, P14, ITEM 2 Sch4, P15, ITEM 4	30 - 30		1	CLASS RA2	0.575 x 0.535	76	3.15	1	2.1	

Reproduced from the Ordnance Survey map with permission of the Controller of Her Majesty's Stationery Office. © Crown copyright. Unauthorised reproduction infringes Crown copyright and may lead to prosecution or civil proceedings.  
NORTHUMBERLAND COUNTY COUNCIL, O.S. Licence No. 100046048 (2008)

CONTRACT  
DRAWING No.

DRAWING  
SIZE  
A3

**Northumberland**  
Northumberland County Council

NOTES

- 1.0 GENERAL:
- 1.1 ALL DIMENSIONS IN [MM] U.N.O.
- 1.2 ALL LEVELS IN [M] ABOVE ORDNANCE DATUM U.N.O.
- 1.3 THIS DRAWING IS TO BE READ IN CONJUNCTION WITH DRAWING HO166169/00/C413/01/01 SCHEME LAYOUT.

REVISION	By	Date	Rev.

CONTRACT

Client  
NORTHUMBERLAND COUNTY COUNCIL  
COUNTY HALL, MORPETH,  
NORTHUMBERLAND, NE61 2EF

Job Title  
BLYTH QUAYSIDE  
PARK VIEW/RODLEY AVENUE JUNCTION  
PARKING RESTRICTIONS

Drawing Title  
SCHEDULE OF SIGNS AND  
ROADMARKINGS

Scales NTS

**Northumberland**  
Northumberland County Council

TECHNICAL SERVICES

Dm	Date	Checked	Prpared
PF	16.10.17	AW/SF	SF
Drawing Number			
HO166169/00/C413/01/02			
Job Number/File Number			
Rev			