

NORTHUMBERLAND COUNTY COUNCIL

TRAFFIC REGULATION ORDER

(Ref: TRO_012_20)

Northumberland County Council

NCC South East Northumberland Area (Parking Places)

Composite Order 2011

Amendment No 20 Order 2017

Made: 14th June 2017

Coming into Force: 26th June 2017

Northumberland County Council (hereinafter referred to as "the Council") in exercise of their powers under Sections 1, 2, 4, 32, 35, 45, and 46 and Part IV of Schedule 9 of the Road Traffic Regulation Act 1984 ("the Act of 1984"), and after consulting with the Chief Officer of Police in accordance with Part III of Schedule 9 to the Act of 1984 and of all other enabling powers hereby make the following Order:-

1. Commencement and Citation

This Order shall come into operation on the 26th June 2017 and may be cited as "Northumberland County Council South East Northumberland Area (Parking Places) Composite Order 2011- Amendment No 20 Order 2017".

2. In the Order:-

"Order" means "Northumberland County Council South East Northumberland Area (Parking Places) Composite Order 2011".

"Amendment Order" means "Northumberland County Council South East Northumberland Area (Parking Places) Composite Order 2011- Amendment No 20 Order 2017".

The Interpretation Act 1978 shall apply to this Order as it applies to an Act of Parliament.

3. Provisions

The following provisions set out below and in The Schedule to this Amendment Order shall be additions to, deletions from, or substitutions in the restrictions in the Order:

(A) Additions

to Schedule 1 –Residents Permit Holders Parking Places

(Referenced in this Amendment Order as: The Schedule - ADDITIONS)

(B) Deletions

to Schedule 1 –Residents Permit Holders Parking Places

(Referenced in this Amendment Order as: The Schedule - DELETIONS)

(C) Substitutions

None

GIVEN under the Common Seal of the County Council of Northumberland this 14th day of June 2017.

THE COMMON SEAL OF THE COUNTY COUNCIL OF NORTHUMBERLAND was hereunto affixed in the presence of:-



Duly Authorised Office



Seal nb:-
16474.

THE SCHEDULE
 ADDITIONS - Northumberland County Council West Northumberland Area (Parking Places)
 Composite Order 2011- Amendment No 20 Order 2017
 TRO_012_20

Schedule 1 – Residents Permit Holders Parking Places

Ref No	Town	Street	Side	Description	Permitted Hours
012_20_000_5903	Blyth	Bondicar Terrace	North West	A point 11 metres north-east of its junction with Coomassie Road to a point 31 metres north-east of its junction with Coomassie Road	26.19

THE SCHEDULE

DELETIONS - Northumberland County Council West Northumberland Area (Parking Places)
Composite Order 2011- Amendment No 20 Order 2017
TRO_012_20

Schedule 1 – Residents Permit Holders Parking Places

Ref No	Town	Street	Side	Description	Permitted Hours
012_123_010	Blyth	Bondicar Terrace	South East	A point 67 metres south-west of its junction with Croft Road to a point 78 metres south-west of its junction with Croft Road	26.19
012_123_013	Blyth	Bondicar Terrace	South East	A point 15 metres south-west of its junction with Croft Road to a point 23 metres south-west of its junction with Croft Road	26.19

**ROAD TRAFFIC REGULATION ACT 1984
THE COUNTY OF NORTHUMBERLAND**

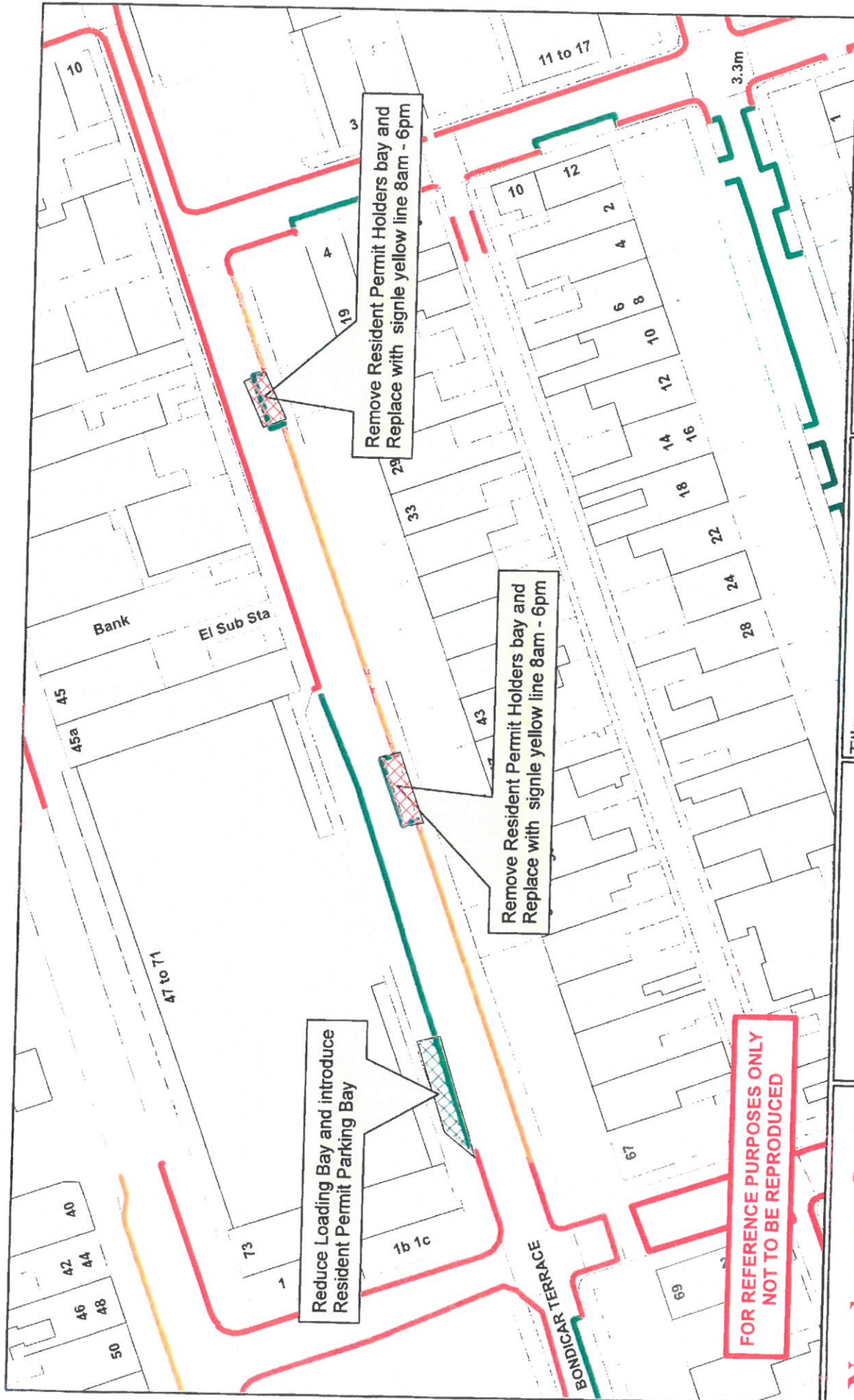
**SOUTH EAST NORTHUMBERLAND AREA (WAITING AND LOADING)
COMPOSITE ORDER 2011 AMENDMENT NO 48 ORDER 2017**

&


**SOUTH EAST NORTHUMBERLAND AREA (PARKING PLACES)
COMPOSITE ORDER 2011 AMENDMENT NO 20 ORDER 2017**


**STATEMENT OF THE COUNCIL'S REASONS FOR
MAKING THE ORDER**

The Order is necessary to allow two properties on Bondicar Terrace to construct vehicular crossings by relocating the Resident Permit Parking Bays to the north side of the road.



KEY

 Remove Resident Permit Parking Bays and replace with single yellow line 8am - 6pm

 Introduce Resident Permit Parking Bays

Title: Bondicar Terrace, Blyth
Agreed Parking Restrictions

Dm: **Date:** **Scale:**

Network Management Information System

This map is reproduced from Ordnance Survey material with the permission of Ordnance Survey on behalf of the Controller of Her Majesty's Stationary Office. Crown Copyright and permission to reproduce in any form is granted by Crown Copyright. This map may lead to prosecution or civil proceedings. License no. 100045048 (2009).

Northumberland
Northumberland County Council

Northumberland County Council
County Hall
Morpeth
Northumberland NE61 2EF Tel: 01670 533000