

NORTHUMBERLAND COUNTY COUNCIL

TRAFFIC REGULATION ORDER

(Ref: TRO_011_54)

Northumberland County Council
North Northumberland (Southern) Area (Waiting and Loading)
Composite Order 2011
Amendment No 54 Order 2017

Made: 10th January 2017

Coming into Force: 23rd January 2017

Northumberland County Council (hereinafter referred to as "the Council") in exercise of their powers under Sections 1, 2 and 4 and Paragraphs 20 and 27 of Schedule 9 of the Road Traffic Regulation Act 1984 ("the Act of 1984"), and after consulting with the Chief Officer of Police in accordance with Part III of Schedule 9 to the Act of 1984 and of all other enabling powers hereby make the following Order:-

1. Commencement and Citation

This Order shall come into operation on the 23rd January 2017 and may be cited as "South East Northumberland Area (Waiting and Loading) Composite Order 2011 Amendment No 54 Order 2017".

2. In the Order:-

"Order" means "South East Northumberland Area (Waiting and Loading) Composite Order 2011".

"Amendment Order" means "NCC South East Northumberland Area (Waiting and Loading) Composite Order 2011 Amendment No 54 Order 2017".

The Interpretation Act 1978 shall apply to this Order as it applies to an Act of Parliament.

3. Provisions

The following provisions set out below and in The Schedule to this Amendment Order shall be additions to, deletions from, or substitutions in the restrictions in the Order:

(A) Additions

None

(B) Deletions

to Schedule 1 – Waiting

(Referenced in this Amendment Order as: The Schedule - ADDITIONS)

to Schedule 4 – Keep Clear

(Referenced in this Amendment Order as: The Schedule - ADDITIONS)

(C) Substitutions


None.

GIVEN under the Common Seal of the County Council of Northumberland this 10th day of January 2017.

THE COMMON SEAL OF THE COUNTY COUNCIL OF NORTHUMBERLAND was hereunto affixed in the presence of:-



Duly Authorised Officer



THE SCHEDULE
DELETIONS – South East Northumberland Area (Waiting and Loading)
Composite Order 2011
updated by Amendment Number 54 Order 2017 - TRO_011_54
Schedule 1 – Waiting

Ref No	Town	Street	Side	Description	Proscribed Hours
011_23 6_001	SEATON DELAVAL	ASTLEY ROAD	North	A point 40 metres west of its junction with The Avenue to a point 55 metres west of its junction with The Avenue	A

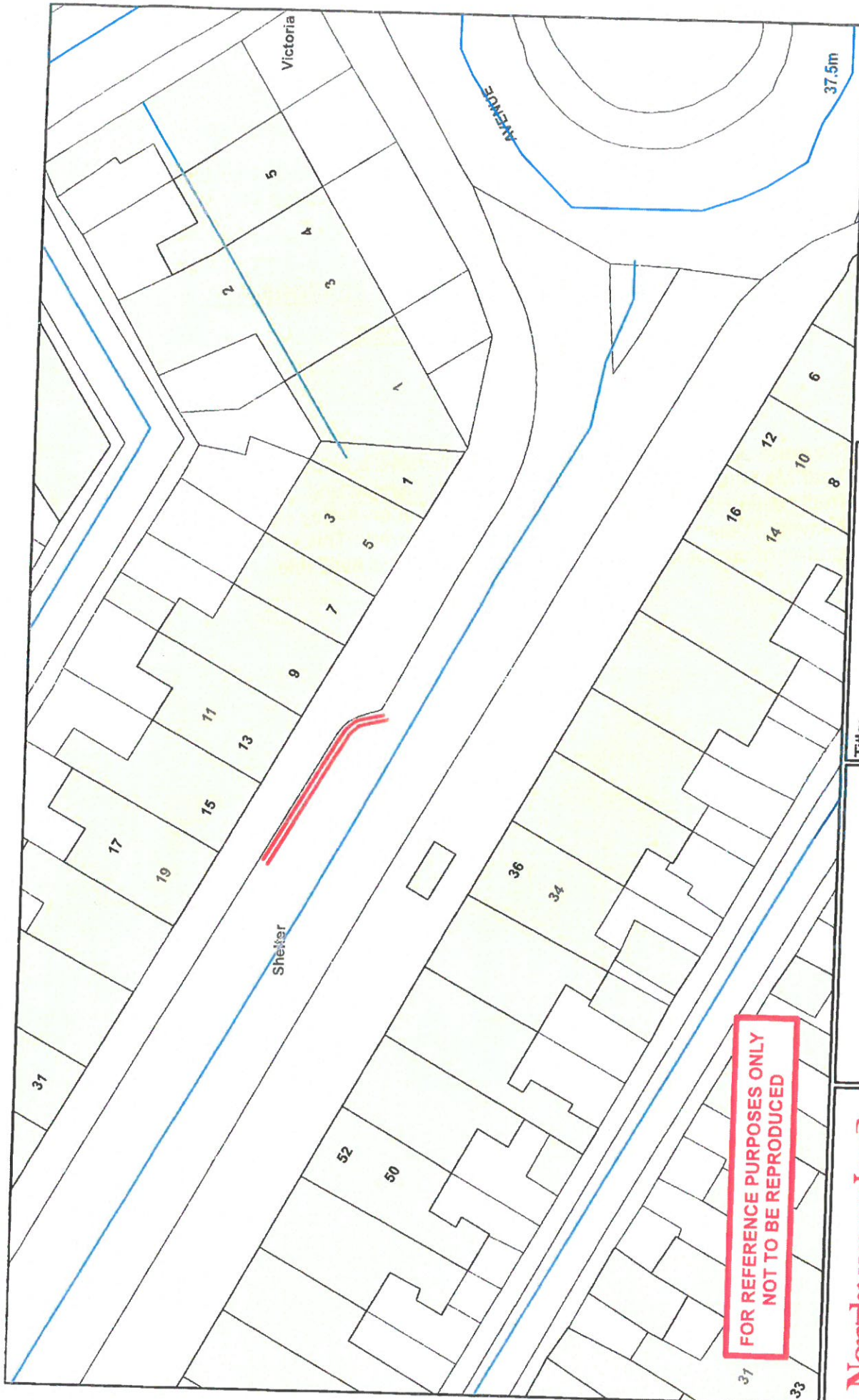
DELETIONS – South East Northumberland Area (Waiting and Loading)
Composite Order 2011
updated by Amendment Number 54 Order 2017 - TRO_011_54
Schedule 4 – Keep Clear

Ref No	Town	Street	Side	Description	Proscribed Hours
011_04_ 316_02	SEATON DELAVAL	WESTERN AVENUE	North East	A point 241 metres north east of its junction with Linden Road to a point 267 metres north east of its junction with Linden Road (adj Whytrig Community Middle School id 4162)	C
011_04_ 316_03	SEATON DELAVAL	WESTERN AVENUE	North East	A point 199 metres north east of its junction with Linden Road to a point 231 metres north east of its junction with Linden Road (adj Whytrig Community Middle School id 4162)	C

ROAD TRAFFIC REGULATION ACT 1984
THE COUNTY COUNCIL OF NORTHUMBERLAND
SOUTH EAST NORTHUMBERLAND AREA (WAITING AND LOADING)
COMPOSITE ORDER - AMENDMENT No 54
ORDER 2017 (TRO_011_54)

STATEMENT OF THE COUNCIL'S REASONS FOR
MAKING THE ORDER

The general effect of this Order will be to remove a section of School Keep Clear Markings on Western Avenue Seaton Delaval and also to remove a small section of a Waiting & Loading restriction on Astley Road, Seaton Delaval. These restrictions are no longer required. This will allow a small number of unrestricted parking places to be made available.



FOR REFERENCE PURPOSES ONLY
NOT TO BE REPRODUCED

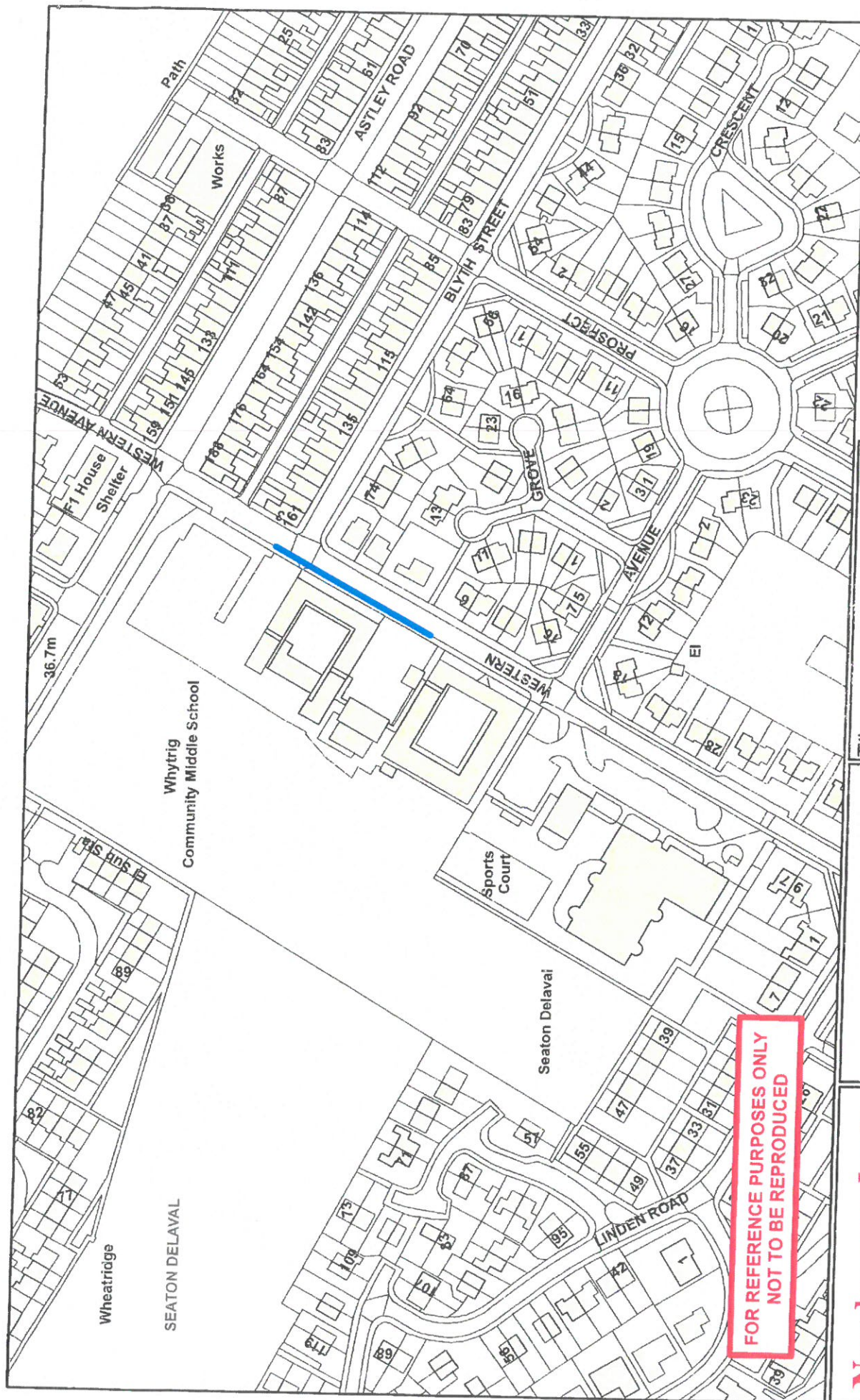
Northumberland
Northumberland County Council

Northumberland County Council
County Hall
Morpeth
Northumberland NE61 2EF Tel: 01670 533000

**Network Management
Information System**

This map is reproduced from Ordnance Survey material with the permission of Ordnance Survey on behalf of Her Majesty's Stationary Office. Crown Copyright. Unauthorised reproduction of this map may lead to prosecution or civil proceedings. License no. 100049048 (2009).

Title: A192 Astley Road Seaton Delaval TRO Removal		
Drm: AW	Date: April 16	Scale: NTS



FOR REFERENCE PURPOSES ONLY
NOT TO BE REPRODUCED

Northumberland

Northumberland County Council

Northumberland County Council
County Hall
Morpeth
Northumberland NE61 2EF Tel: 01670 533000

Network Management Information System

This map is reproduced from Ordnance Survey material with the permission of Ordnance Survey on behalf of the Crown. All rights are reserved. No part of this publication may be reproduced, stored in a retrieval system, or transmitted, in any form or by any means, electronic, mechanical, photocopying, recording, or by any information storage or retrieval system, without prior written permission from Ordnance Survey. Unauthorised reproduction infringes Crown Copyright and may lead to prosecution or civil proceedings. Licence no. 100049040 (2009).

Title: U9537 Western Ave, Seaton Delaval
TRO Removal O/S former
Whytrig Middle School

Drm: AW	Date: Apr 16	Scale: NTS
---------	--------------	------------

