

**ROAD TRAFFIC REGULATION ACT 1984**  
**THE COUNTY OF NORTHUMBERLAND**  
**WEST NORTHUMBERLAND AREA (WAITING AND LOADING)**  
**COMPOSITE ORDER 2011 AMENDMENT NO 33 ORDER 2017**  
**&**  
**WEST NORTHUMBERLAND AREA (PARKING PLACES)**  
**COMPOSITE ORDER 2011 AMENDMENT NO 18 ORDER 2017**

(WAITING AND LOADING – Ref TRO 007\_33) (PARKING PLACES – REF TRO 008\_18) :-  
 NOTICE IS HEREBY GIVEN that the Northumberland County Council have made the above-named Orders under Sections 1, 2, 4, 32, 35, 45, 46 and paragraphs 20 and 27 and Part IV of Schedule 9 of the Road Traffic Regulation Act 1984.

The effect of the Orders, which will come into force on the 14<sup>th</sup> August 2017 will be to introduce revised parking restrictions at Hexham Bus Station and surrounding area in Hexham in the County of Northumberland.

The following restrictions are added to the Principal Order, West Northumberland Area (Waiting and Loading) Composite Order 2011 (TRO\_007):-

**Addition –Waiting– Permitted – At Any Time**

Ref No	Town	Street	Side	Description
007_33_000_5985	Hexham	MAIDENS WALK	East	At its junction with Corbridge Road to a point 23 metres south of its junction with Corbridge Road
007_33_000_5986	Hexham	CORBRIDGE ROAD	South	At its junction with Maidens Walk to a point 89 metres east of its junction with Maidens Walk
007_33_000_5987	Hexham	CORBRIDGE ROAD	North	At a point 117 metres east of its junction with Priestpopple to a point 122 metres east of its junction with Priestpopple
007_33_000_5990	Hexham	CORBRIDGE ROAD	North	At its junction with Priestpopple to a point 25 metres east of its junction with Priestpopple
007_33_000_5991	Hexham	CORBRIDGE ROAD	North	At a point 37 metres east of its junction with Priestpopple to a point 53 metres east of its junction with Priestpopple
007_33_000_5992	Hexham	PRIESTPOPPLE	South	At its junction with Maidens Walk to its junction with U8294 County Hotel Back Lane
007_33_000_5993	Hexham	MAIDENS WALK	West	At its junction with Corbridge Road to a point 50 metres south of its junction with Corbridge Road
007_33_000_5994	Hexham	ARGYLE TERRACE	East	At its junction with Priestpopple to a point 9 metres south of its junction with Priestpopple
007_33_000_5995	Hexham	ARGYLE TERRACE	West	At its junction with Priestpopple to a point 15 metres south of its junction with Priestpopple



007_33_000_5996	Hexham	PRIESTPOPPLE	North West	At a point 80 metres south west of its junction with Chisholm Place to a point 102 metres south west of its junction with Chisholm Place
007_33_000_5997	Hexham	CORBRIDGE ROAD	North	At a point 172 metres east of its junction with Priestpopple to a point 205 metres east of its junction with Priestpopple
007_33_000_5999	Hexham	MAIDENS WALK	South West	At a point 178 metres south east of its junction with Corbridge Road to its junction with Allen Drive
007_33_000_6004	Hexham	PRIESTPOPPLE	South East	At its junction with Dean Street to a point 122 metres south west of its junction with Dean Street
007_33_000_6005	Hexham	PRIESTPOPPLE	North West	At its junction with Chisholm Place to a point 33 metres south west of its junction with Chisholm Place

The following restrictions are added to the Principal Order, West Northumberland Area (Waiting and Loading) Composite Order 2011 (TRO\_007):-

**Addition –Waiting– Permitted – Every Day 8am - 7pm**

Ref No	Town	Street	Side	Description
007_33_000_6013	Hexham	PRIESTPOPPLE	North	At a point 180 metres south west of its junction with Chisholm Place to a point 212 metres south west of its junction with Chisholm Place

The following restrictions are added to the Principal Order, West Northumberland Area (Waiting and Loading) Composite Order 2011 (TRO\_007):-

**Addition – Loading – Permitted – At Any Time**

Ref No	Town	Street	Side	Description
007_33_000_6001	Hexham	MAIDENS WALK	North East	At a point 72 metres south east of its junction with Corbridge Road to a point 117 metres south east of its junction with Corbridge Road

The following additions are added to the Principal Order, West Northumberland Area (Parking Places) Composite Order 2011 (TRO\_008):-

**Addition – Disabled Blue Badge Holder Parking Place – Proscribed – Every Day 8am - 7pm, 2 hours, No return within 3 hours**

Ref No	Town	Street	Side	Description
008_18_000_6002	Hexham	PRIESTPOPPLE	North West	At a point 131 metres south west of its junction with Chisholm Place to a point 156 metres south west of its junction with Chisholm Place

The following additions are added to the Principal Order, West Northumberland Area (Parking Places) Composite Order 2011 (TRO\_008):-

**Addition – Limited Waiting Parking Places – Proscribed – Every Day 8am - 5pm, 2 hours, No return within 3 hours**



Ref No	Town	Street	Side	Description
008_18_000_6000	Hexham	MAIDENS WALK	South West	At a point 109 metres south east of its junction with Corbridge Road to a point 131 metres south east of its junction with Corbridge Road

The following additions are added to the Principal Order, West Northumberland Area (Parking Places) Composite Order 2011 (TRO\_008):-

**Addition – Limited Waiting Parking Places – Proscribed – Every Day 8am - 7pm, 30 mins, No Return within 1 hour**

Ref No	Town	Street	Side	Description
008_18_000_6003	Hexham	PRIESTPOPPLE	North West	At a point 156 metres south west of its junction with Chisholm Place to a point 180 metres south west of its junction with Chisholm Place

The following additions are added to the Principal Order, West Northumberland Area (Parking Places) Composite Order 2011 (TRO\_008):-

**Addition – Residents Permit Holders Parking Places – Proscribed – Every Day 8am - 5pm**

Ref No	Town	Street	Side	Description
008_18_000_5998	Hexham	MAIDENS WALK	South West	At a point 140 metres south east of its junction with Corbridge Road to a point 178 metres south east of its junction with Corbridge Road

The following restrictions are deleted from the Principal Order, West Northumberland Area (Waiting and Loading) Composite Order 2011 (TRO\_007):-

**Deletion – Waiting – Permitted – At Any Time**

Ref No	Town	Street	Side	Description
007_91_01	Hexham	PRIESTPOPPLE	South	At its junction with Dean Street to its junction with Priestpopple Roundabout
007_84_17	Hexham	MAIDENS WALK	East	A point 14 metres south of its junction with Corbridge Road to a point 23 metres south of its junction with Corbridge Road
007_84_18	Hexham	MAIDENS WALK	East	A point 38 metres south of its junction with Corbridge Road to a point 117 metres south of its junction with Corbridge Road
007_54_09	Hexham	CORBRIDGE ROAD	North	At its junction with Priestpopple Roundabout to a point 9 metres east of its junction with Priestpopple Roundabout



007_84_11	Hexham	MAIDENS WALK	West	At its junction with Maidens Walk (Roundabout) to a point 30 metres north of its junction with Maidens Walk (Roundabout)
007_01_91_10	Hexham	PRIESTPOPPLE	North	At its junction with Priestpopple Roundabout to its junction with Chisholm Place

The following restrictions are deleted from the Principal Order, West Northumberland Area (Waiting and Loading) Composite Order 2011 (TRO\_007):-

**Deletion – Waiting – Permitted – Every Day 8am - 7pm**

Ref No	Town	Street	Side	Description
007_84_16	Hexham	MAIDENS WALK	East	At its junction with Corbridge Road to a point 14 metres south of its junction with Corbridge Road
007_54_08	Hexham	CORBRIDGE ROAD	South	At its junction with Maidens Walk to a point 89 metres east of its junction with Maidens Walk
007_54_06	Hexham	CORBRIDGE ROAD	North	A point 168 metres east of its junction with Priestpopple Roundabout to a point 200 metres east of its junction with Priestpopple Roundabout
007_54_13	Hexham	CORBRIDGE ROAD	North	A point 9 metres east of its junction with Priestpopple Roundabout to a point 130 metres east of its junction with Priestpopple Roundabout
007_01_91_11	Hexham	PRIESTPOPPLE	South	A point 2 metres east of its junction with U8294 County Hotel Back Lane to a point 20 metres east of its junction with U8294 County Hotel Back Lane
007_91_06	Hexham	PRIESTPOPPLE	North	A point 75 metres east of its junction with Fore Street (east access) to a point 163 metres east of its junction with Fore Street (east access)
007_91_09	Hexham	PRIESTPOPPLE	North	A point 193 metres east of its junction with Fore Street (east access) to a point 204 metres east of its junction with Fore Street (east access)



The following restrictions are deleted from the Principal Order, West Northumberland Area (Waiting and Loading) Composite Order 2011 (TRO\_007):-

**Deletion – Waiting – Permitted – Every Day 8am - 6pm**

Ref No	Town	Street	Side	Description
007_84_08	Hexham	MAIDENS WALK	West	A point 13 metres north west of its junction with Allen Drive to its junction with Superstore (goods entrance)

Exemptions for certain necessary purposes are included in the Order.

A copy of the Orders, together with a map showing the lengths of road involved and a Statement of the Council's Reasons for Making the Orders may be examined at Hexham Information Centre, Hadrian House, Hexham or by contacting the Programme and Production Team, Local Services Directorate, County Hall, Morpeth, NE61 2EF during normal office hours.

If you wish to question the validity of the Order or any of the provisions contained therein on the grounds that it is not within the powers conferred by the Road Traffic Regulation Act 1984 or on the grounds that any requirement of the Act or any instrument made under it has not been complied with in relation to the Order you may before the 23<sup>rd</sup> September 2017 apply to the High Court for that purpose.

Dated this 11<sup>th</sup> day of August 2017.

**Liam Henry**  
**Legal Services Manager**  
**Northumberland County Council**  
**County Hall**  
**Morpeth NE61 2EF.**



NORTHUMBERLAND COUNTY COUNCIL

TRAFFIC REGULATION ORDER

(Ref: TRO\_007\_33)

---

Northumberland County Council

West Northumberland Area (Waiting and Loading) Composite Order 2011

Amendment No 33 Order 2017

Made: 2<sup>nd</sup> August 2017

Coming into Force: 14<sup>th</sup> August 2017

---

Northumberland County Council (hereinafter referred to as "the Council") in exercise of their powers under Sections 1, 2 and 4 and Paragraphs 20 and 27 of Schedule 9 of the Road Traffic Regulation Act 1984 ("the Act of 1984"), and after consulting with the Chief Officer of Police in accordance with Part III of Schedule 9 to the Act of 1984 and of all other enabling powers hereby make the following Order:-

**1. Commencement and Citation**

This Order shall come into operation on the 14<sup>th</sup> August 2017 and may be cited as "NCC West Northumberland Area (Waiting and Loading) Composite Order 2011 Amendment No 33 Order 2017".

**2. In the Order:-**

"Order" means "NCC West Northumberland Area (Waiting and Loading) Composite Order 2011".

"Amendment Order" means "West Northumberland Area (Waiting and Loading) Composite Order 2011 Amendment No 33 Order 2017".

The Interpretation Act 1978 shall apply to this Order as it applies to an Act of Parliament.



### 3. Provisions

The following provisions set out below and in The Schedule to this Amendment Order shall be additions to, deletions from, or substitutions in the restrictions in the Order:

#### (A) Additions

to Schedule 1 – Waiting

(Referenced in this Amendment Order as: The Schedule - ADDITIONS)

to Schedule 2 – Loading

(Referenced in this Amendment Order as: The Schedule - ADDITIONS)

#### (B) Deletions

to Schedule 1 – Waiting

(Referenced in this Amendment Order as: The Schedule - DELETIONS)


#### (C) Substitutions

None

---

GIVEN under the Common Seal of the County Council of Northumberland this 2<sup>nd</sup> day of August 2017

THE COMMON SEAL OF THE COUNTY COUNCIL OF NORTHUMBERLAND was hereunto affixed in the presence of:-



Duly Authorised Officer





## THE SCHEDULE

### ADDITIONS – NNC West Northumberland Area (Waiting and Loading) Composite Order 2011 Amendment Number 33 Order 2017 - TRO\_007\_33

#### Schedule 1 – Waiting

Ref No	Town	Street	Side	Description	Proscribed Hours
007_33_000_5985	Hexham	MAIDENS WALK	East	At its junction with Corbridge Road to a point 23 metres south of its junction with Corbridge Road	A
007_33_000_5986	Hexham	CORBRIDGE ROAD	South	At its junction with Maidens Walk to a point 89 metres east of its junction with Maidens Walk	A
007_33_000_5987	Hexham	CORBRIDGE ROAD	North	At a point 117 metres east of its junction with Priestpopple to a point 122 metres east of its junction with Priestpopple	A
007_33_000_5990	Hexham	CORBRIDGE ROAD	North	At its junction with Priestpopple to a point 25 metres east of its junction with Priestpopple	A
007_33_000_5991	Hexham	CORBRIDGE ROAD	North	At a point 37 metres east of its junction with Priestpopple to a point 53 metres east of its junction with Priestpopple	A
007_33_000_5992	Hexham	PRIESTPOPPLE	South	At its junction with Maidens Walk to its junction with U8294 County Hotel Back Lane	A
007_33_000_5993	Hexham	MAIDENS WALK	West	At its junction with Corbridge Road to a point 50 metres south of its junction with Corbridge Road	A
007_33_000_5994	Hexham	ARGYLE TERRACE	East	At its junction with Priestpopple to a point 9 metres south of its junction with Priestpopple	A



007_33_000_5995	Hexham	ARGYLE TERRACE	West	At its junction with Priestpopple to a point 15 metres south of its junction with Priestpopple	A
007_33_000_5996	Hexham	PRIESTPOPPLE	North West	At a point 80 metres south west of its junction with Chisholm Place to a point 102 metres south west of its junction with Chisholm Place	A
007_33_000_5997	Hexham	CORBRIDGE ROAD	North	At a point 172 metres east of its junction with Priestpopple to a point 205 metres east of its junction with Priestpopple	A
007_33_000_5999	Hexham	MAIDENS WALK	South West	At a point 178 metres south east of its junction with Corbridge Road to its junction with Allen Drive	A
007_33_000_6004	Hexham	PRIESTPOPPLE	South East	At its junction with Dean Street to a point 122 metres south west of its junction with Dean Street	A
007_33_000_6005	Hexham	PRIESTPOPPLE	North West	At its junction with Chisholm Place to a point 33 metres south west of its junction with Chisholm Place	A
007_33_000_6013	Hexham	PRIESTPOPPLE	North	At a point 180 metres south west of its junction with Chisholm Place to a point 212 metres south west of its junction with Chisholm Place	S1



## THE SCHEDULE

### ADDITIONS – NNC West Northumberland Area (Waiting and Loading) Composite Order 2011 Amendment Number 33 Order 2017 - TRO\_007\_33

#### Schedule 2 – Loading

Ref No	Town	Street	Side	Description	Proscribed Hours
007_33_000_6001	Hexham	MAIDENS WALK	North East	At a point 72 metres south east of its junction with Corbridge Road to a point 117 metres south east of its junction with Corbridge Road	A



## THE SCHEDULE

### DELETIONS – NNC West Northumberland Area (Waiting and Loading) Composite Order 2011 Amendment Number 33 Order 2017 - TRO\_007\_33

#### Schedule 1 – Waiting

Ref No	Town	Street	Side	Description	Proscribed Hours
007_84_16	Hexham	MAIDENS WALK	East	At its junction with Corbridge Road to a point 14 metres south of its junction with Corbridge Road	S1
007_54_08	Hexham	CORBRIDGE ROAD	South	At its junction with Maidens Walk to a point 89 metres east of its junction with Maidens Walk	S1
007_54_06	Hexham	CORBRIDGE ROAD	North	A point 168 metres east of its junction with Priestpopple Roundabout to a point 200 metres east of its junction with Priestpopple Roundabout	S1
007_84_08	Hexham	MAIDENS WALK	West	A point 13 metres north west of its junction with Allen Drive to its junction with Superstore (goods entrance)	R
007_54_13	Hexham	CORBRIDGE ROAD	North	A point 9 metres east of its junction with Priestpopple Roundabout to a point 130 metres east of its junction with Priestpopple Roundabout	S1
007_01_91_11	Hexham	PRIESTPOPPL	South	A point 2 metres east of its junction with U8294 County Hotel Back Lane to a point 20 metres east of its junction with U8294 County Hotel Back Lane	S1



007_91_06	Hexham	PRIESTPOPPLE	North	A point 75 metres east of its junction with Fore Street (east access) to a point 163 metres east of its junction with Fore Street (east access)	S1
007_91_09	Hexham	PRIESTPOPPLE	North	A point 193 metres east of its junction with Fore Street (east access) to a point 204 metres east of its junction with Fore Street (east access)	S1
007_91_01	Hexham	PRIESTPOPPLE	South	At its junction with Dean Street to its junction with Priestpopple Roundabout	A
007_84_17	Hexham	MAIDENS WALK	East	A point 14 metres south of its junction with Corbridge Road to a point 23 metres south of its junction with Corbridge Road	A
007_84_18	Hexham	MAIDENS WALK	East	A point 38 metres south of its junction with Corbridge Road to a point 117 metres south of its junction with Corbridge Road	A
007_54_09	Hexham	CORBRIDGE ROAD	North	At its junction with Priestpopple Roundabout to a point 9 metres east of its junction with Priestpopple Roundabout	A
007_84_11	Hexham	MAIDENS WALK	West	At its junction with Maidens Walk (Roundabout) to a point 30 metres north of its junction with Maidens Walk (Roundabout)	A
007_01_91_10	Hexham	PRIESTPOPPLE	North	At its junction with Priestpopple Roundabout to its junction with Chisholm Place	A

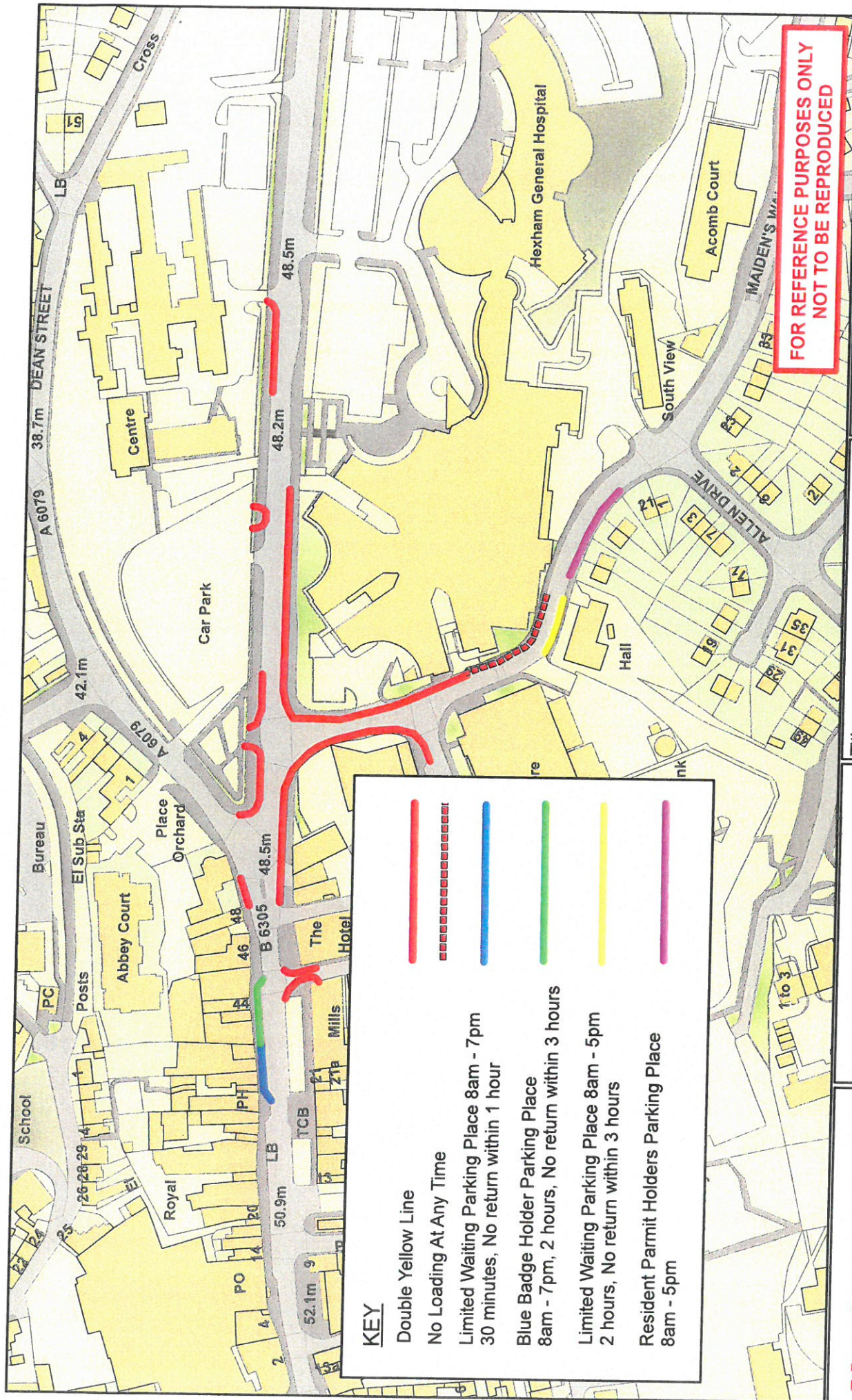


**ROAD TRAFFIC REGULATION ACT 1984  
THE COUNTY OF NORTHUMBERLAND  
WEST NORTHUMBERLAND AREA (WAITING AND LOADING)  
COMPOSITE ORDER 2011 AMENDMENT NO 33 ORDER 2017  
&  
WEST NORTHUMBERLAND AREA (PARKING PLACES)  
COMPOSITE ORDER 2011 AMENDMENT NO 18 ORDER 2017**


**STATEMENT OF THE COUNCIL'S REASONS FOR  
MAKING THE ORDER**

The Orders have been considered necessary to improve infrastructure following the development of the new Bus Station on Corbridge Road Hexham in the County of Northumberland.





FOR REFERENCE PURPOSES ONLY  
NOT TO BE REPRODUCED

 Northumberland County Council	Network Management Information System		Title: Proposed Parking Restrictions Hexham Bus Station and Surrounding Area	
	This map is reproduced from Ordnance Survey material with the permission of Ordnance Survey on behalf of the Controller of Her Majesty's Stationary Office Crown Copyright. Unauthorised reproduction infringes Crown Copyright and may lead to prosecution or civil proceedings. License no. 100049048 (2009).		Dm:	Date:
				Scale:



NORTHUMBERLAND COUNTY COUNCIL

TRAFFIC REGULATION ORDER

(Ref: TRO\_008\_18)

---

Northumberland County Council  
West Northumberland Area (Parking Places)  
Composite Order 2011  
Amendment No 18 Order 2017

Made: 2<sup>nd</sup> August 2017

Coming into Force: 14<sup>th</sup> August 2017

---

Northumberland County Council (hereinafter referred to as "the Council") in exercise of their powers under Sections 1, 2, 4, 32, 35, 45 and 46 and Part IV of Schedule 9 of the Road Traffic Regulation Act 1984 ("the Act of 1984"), and after consulting with the Chief Officer of Police in accordance with Part III of Schedule 9 to the Act of 1984 and of all other enabling powers hereby make the following Order:-

**1. Commencement and Citation**

This Order shall come into operation on the 14<sup>th</sup> August 2017 and may be cited as "NCC West Northumberland Area (Parking Places) Composite Order 2011- Amendment No 18 Order 2017".

**2. In the Order:-**

"Order" means "NCC West Northumberland Area (Parking Places) Composite Order 2011".

"Amendment Order" means "NCC West Northumberland Area (Parking Places) Composite Order 2011- Amendment No 18 Order 2017".

The Interpretation Act 1978 shall apply to this Order as it applies to an Act of Parliament.



### 3. Provisions

The following provisions set out below and in The Schedule to this Amendment Order shall be additions to, deletions from, or substitutions in the restrictions in the Order:

#### (A) Additions

to Schedule 1 – Residents Permit Holders Parking Places

(Referenced in this Amendment Order as: The Schedule - ADDITIONS)

to Schedule 2 – Limited Waiting Parking Places

(Referenced in this Amendment Order as: The Schedule - ADDITIONS)

to Schedule 4 – Disabled Blue Badge Holders Parking Places

(Referenced in this Amendment Order as: The Schedule - ADDITIONS)

#### (B) Deletions

None


#### (C) Substitutions

None

---

GIVEN under the Common Seal of the County Council of Northumberland this 2<sup>nd</sup> day of August 2017.

THE COMMON SEAL OF THE COUNTY COUNCIL OF NORTHUMBERLAND was hereunto affixed in the presence of:-



Duly Authorised Officer





## THE SCHEDULE

### ADDITIONS – NCC West Northumberland Area (Parking Places) Composite Order 2011- Amendment No 18 Order 2017 - TRO\_008\_18

#### Schedule 1 – Residents Permit Holders Parking Places

Ref No	Town	Street	Side	Description	Proscribed Hours
008_18_000_5998	Hexham	MAIDENS WALK	South West	At a point 140 metres south east of its junction with Corbridge Road to a point 178 metres south east of its junction with Corbridge Road	S2



## THE SCHEDULE

### ADDITIONS – NCC West Northumberland Area (Parking Places) Composite Order 2011- Amendment No 18 Order 2017 - TRO\_008\_18

#### Schedule 2 – Limited Waiting Parking Places

Ref No	Town	Street	Side	Description	Proscribed Hours
008_18_000_6000	Hexham	MAIDENS WALK	South West	At a point 109 metres south east of its junction with Corbridge Road to a point 131 metres south east of its junction with Corbridge Road	S3
008_18_000_6003	Hexham	PRIESTPOPPLE	North West	At a point 156 metres south west of its junction with Chisholm Place to a point 180 metres south west of its junction with Chisholm Place	R9



## THE SCHEDULE

### ADDITIONS – NCC West Northumberland Area (Parking Places) Composite Order 2011- Amendment No 18 Order 2017 - TRO\_008\_18

#### Schedule 4 – Disabled Blue Badge Holders Parking Places

Ref No	Town	Street	Side	Description	Proscribed Hours
008_18_000_6002	Hexham	PRIESTPOPPLE	North West	At a point 131 metres south west of its junction with Chisholm Place to a point 156 metres south west of its junction with Chisholm Place	R15

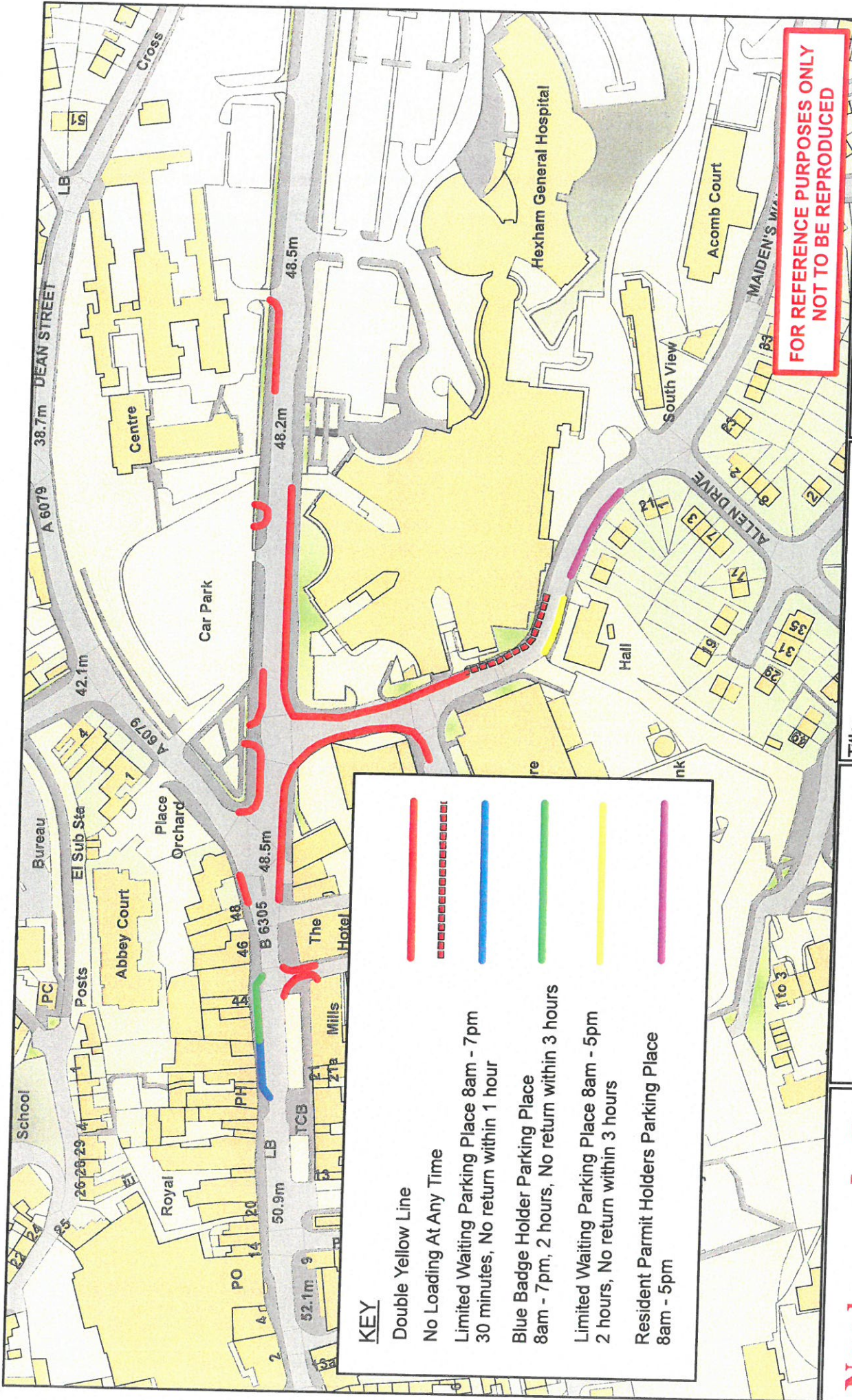


**ROAD TRAFFIC REGULATION ACT 1984  
THE COUNTY OF NORTHUMBERLAND  
WEST NORTHUMBERLAND AREA (WAITING AND LOADING)  
COMPOSITE ORDER 2011 AMENDMENT NO 33 ORDER 2017  
&  
WEST NORTHUMBERLAND AREA (PARKING PLACES)  
COMPOSITE ORDER 2011 AMENDMENT NO 18 ORDER 2017**

**STATEMENT OF THE COUNCIL'S REASONS FOR  
MAKING THE ORDER**

The Orders have been considered necessary to improve infrastructure following the development of the new Bus Station on Corbridge Road Hexham in the County of Northumberland.





**KEY**

- Double Yellow Line
- No Loading At Any Time
- Limited Waiting Parking Place 8am - 7pm  
30 minutes, No return within 1 hour
- Blue Badge Holder Parking Place  
8am - 7pm, 2 hours, No return within 3 hours
- Limited Waiting Parking Place 8am - 5pm  
2 hours, No return within 3 hours
- Resident Permit Holders Parking Place  
8am - 5pm

<b>Northumberland</b> Northumberland County Council		<b>Network Management Information System</b>		<b>Title: Proposed Parking Restrictions Hexham Bus Station and Surrounding Area</b>	
Northumberland County Council County Hall Morpeeth Northumberland NE61 2EF Tel: 01670 533000		This map is reproduced from Ordnance Survey material with the permission of Ordnance Survey on behalf of the Controller of Her Majesty's Stationary Office Crown Copyright. Unauthorised reproduction infringes Crown Copyright and may lead to prosecution or civil proceedings. License no. 100049048 (2006).		Dm:	Scale:
				Date:	