NORTHUMBERLAND COUNTY COUNCIL

TRAFFIC REGULATION ORDER

(Ref: TRO_007_04)

Northumberland County Council

West Northumberland Area (Waiting and Loading) Composite Order 2011

Amendment No 4 Order 2012

Made: 31/08/2012

Coming into Force: 4/09/2012

Northumberland County Council (hereinafter referred to as "the Council") in exercise of their powers under Sections 1, 2 and 4 and Paragraphs 20 and 27 of Schedule 9 of the Road Traffic Regulation Act 1984 ("the Act of 1984"), and after consulting with the Chief Officer of Police in accordance with Part III of Schedule 9 to the Act of 1984 and of all other enabling powers hereby make the following Order:-

1. Commencement and Citation

This Order shall come into operation on the 03 September 2012 and may be cited as "Northumberland County Council West Northumberland Area (Waiting and Loading) Composite Order 2011 – Amendment No 4 Order 2012".

2. In the Order:-

"Order" means "West Northumberland Area (Waiting and Loading) Composite Order 2011".

"Amendment Order" means "Northumberland County Council West Northumberland Area (Waiting and Loading) Composite Order 2011 – Amendment No 4 Order 2012".

The Interpretation Act 1978 shall apply to this Order as it applies to an Act of Parliament.

3. Provisions

The following provisions shall be additions to, deletions from, or substitutions in the restrictions detailed in the Order:

(A) Additions

(1) to Schedule 4 – Keep Clear of the Order

(Referenced in this Amendment Order as: 3 (A) (1) ADDITIONS)

(B) Deletions

None

(C) Substitutions

None

GIVEN under the Common Seal of the County Council of * this 31st day of August 2012

THE COMMON SEAL OF THE COUNTY COUNCIL OF NORTHUMBERLAND was hereunto affixed in the presence of:-

Duly Authorised Officer

11525.

3 (A) ADDITIONS NCC West Northumberland Area (Waiting and Loading) Composite Order 2011- (updated by Amendment No 4 Order 2012 - TRO_007_04)

Addition - Schedule 4 - Keep Clear

Ref No	Town	Street	Side	Description	Proscribed
007_04-292-001	ACOMB	MAIN STREET	South	A point 161 metres north east of its junction with The Green to a point 205 metres north east of its junction with The Green (adj Acomb First School id 2002)	C
007_04-292-002	ACOMB	MAIN STREET	South	A point 205 metres north east of its junction with The Green to a point 231 metres north east of its junction with The Green (adj Acomb First School id 2002)	C
007_04-296-002	ALLENDALE	ALLENDALE MAIN ROAD	South East	A point 344 metres south west of its junction with Leadside Bank to a point 370 metres south west of its junction with Leadside Bank (adj Allendale Middle School id 4006)	C
007_04-296-001	ALLENDALE	ALLENDALE MAIN ROAD	South East	A point 301 metres south west of its junction with Leadside Bank to a point 327 metres south west of its junction with Leadside Bank (adj Allendale Middle School id4006)	C
007_04-304-001	BELLINGHAM	REDESMOUTH ROAD	South	A point 306 metres south east of its junction with C201 Bellingham to West Woodburn to a point 350 metres south east of its junction with C201 Bellingham to West Woodburn (adj Schools id 2043 & 4361)	C

3 (A) ADDITIONS NCC West Northumberland Area (Waiting and Loading) Composite Order 2011- (updated by Amendment No 4 Order 2012 - TRO_007_04)

Addition - Schedule 4 - Keep Clear

Ref No	Town	Street	Side	Description	Proscribed
007_04-285-001	COANWOOD	HIGH RIDLEY	South	At end to road (cul de sac) to a point 26 metres west of end of road (adj Herdley Bank First School id 3921)	C
007_04-290-001	CORBRIDGE	COW LANE	East	A point 21 metres east of its junction with Priory Gardens to a point 52 metres south east of its junction with Priory Gardens (adj Corbridge Middle School id 4079)	C
007_04-302-001	GREENHEAD	MILITARY ROAD TO RAILWAY LINE	West	A point 119 metres south of its junction with Glenwhelt Bank to a point 151 metres south of its junction with Glenwhelt Bank (adj Greenhead First School id 3349)	C
007_04-288-001	HALTWHISTLE	WOODHEAD LANE	South	A point 87 metres west of its junction with Woodhead Court to a point 113 metres west of its junction with Woodhead Court (adj School id	C
007_04-291-001	HAYDON BRIDGE	NORTH BANK	West	A point 160 metres north west of its junction with Church Street to a point 204 metres north west of its junction with Church Street (adj School id	C
007_04-283-001	HEDDON-ON-THE-WALL	TRAJAN WALK	Both	At its junction with Heddon First School Entrance to a point 14 metres south of its junction with Heddon First School Entrance (both sides cul de sac) (adj Sch id 3133)	C

3 (A) ADDITIONS NCC West Northumberland Area (Waiting and Loading) Composite Order 2011- (updated by Amendment No 4 Order 2012 - TRO_007_04)

Addition - Schedule 4 - Keep Clear

Ref No	Town	Street	Side	Description	Proscribed
007_04-287-001	HEXHAM	BEAUFRONT AVENUE	South	A point 116 metres west of its junction with Langley Avenue to a point 116 metres west of its junction with Langley Avenue (cul de sac adj Hexham East First School id 2142)	C
007_04-054-016	HEXHAM	CORBRIDGE ROAD	South	A point 102 metres west of its junction with Monks Terrace to a point 146 metres west of its junction with Monks Terrace (adj Hexham Priory First School id 7018)	C
007_04-117-008	HEXHAM	WHETSTONE BRIDGE ROAD	West	A point 37 metres north of its junction with Allendale Road to a point 81 metres north of its junction with Alendale Road (adj Queen Elizabeth High School, Hexham id 4417)	C
007_04-297-001	HUMSHAUGH	HUMSHAUGH MAIN ROAD THROUGH VILLAGE	West	A point 154 metres north of its junction with Beechcroft to a point 198 metres north of its junction with Beechcroft (adj Humshaugh First School id 3454)	C
007_04-289-002	MICKLEY	WEST ROAD	North	A point 953 metres north east of its junction with Brettonby Avenue to a point 979 metres north east of its junction with Brettonby Avenue (adj Mickley First School id 2219)	C

3 (A) ADDITIONS NCC West Northumberland Area (Waiting and Loading) Composite Order 2011- (updated by Amendment No 4 Order 2012 - TRO_007_04)

Addition - Schedule 4 - Keep Clear

Ref No	Town	Street	Side	Description	Proscribed
007_04-289-001	MICKLEY	WEST ROAD	North	A point 1005 metres north east of its junction with Brettonby Avenue to a point 1031 metres north east of its junction with Brettonby Avenue (adj Mickley First School id 2219)	C
007_04-128-008	OVINGHAM	WEST ROAD	South	A point 373 metres west of its junction with Station Road to a point 406 metres west of its junction with Station Road (adj Ovingham First School id 3210)	C
007_04-130-009	PONTELAND	BROADWAY	East	A point 41 metres south east of its junction with Old Station Court to a point 73 metres north east of its junction with Old Station Court (adj Darras Hall First School DES id 2526)	C
007_04-293-001	PRUDHOE	CASTLE ROAD	South & East	A point 21 metres south west of its junction with Masters Crescent to a point 53 metres south west of its junction with Masters Crescent (adj Prudhoe Castle First School id 2217)	C
007_04-284-001	PRUDHOE	HIGHFIELD LANE	North	A point 245 metres west of its junction with Colliery Farm Cottages to a point 271 metres west of its junction with Colliery Farm Cottages (adj Highfield Middle School DES id 4198)	C

3 (A) ADDITIONS NCC West Northumberland Area (Waiting and Loading) Composite Order 2011- (updated by Amendment No 4 Order 2012 - TRO_007_04)

Addition - Schedule 4 - Keep Clear

Ref No	Town	Street	Side	Description	Proscribed
007_04-284-002	PRUDHOE	HIGHFIELD LANE	South	A point 521 metres east & north of its junction with Edgewell Road to a point 547 metres north west of its junction with Edgewell Road (adj Highfield Middle School id 4198)	C
007_04-286-001	RIDING MILL	CHURCH LANE	South	A point 102 metres east of its junction with Church Close to a point 126 metres east of its junction with Church Close (adj Broomhaugh First School id 3355)	C
007_04-175-006	STOCKSFIELD	MAIN ROAD	North	A point 86 metres north east of its junction with The Pastures to a point 118 metres north east of its junction with The Pastures (adj Broomley First School id 2056)	C
007_04-175-007	STOCKSFIELD	MAIN ROAD	North	A point 54 metres north east of its junction with The Pastures to a point 86 metres north east of its junction with The Pastures (adj Broomley First School id 2056)	C
007_04-300-001	TARSET	GREENHAUGH TO DUNNS HOUSE	West	A point 198 metres south of its juntion with U5040 Greenhaugh (to Dunns House) to a point 224 metres south of its juntion with U5040 Greenhaugh (to Dunns House) (adj Greenhaugh First School id 2234)	C

3 (A) ADDITIONS NCC West Northumberland Area (Waiting and Loading) Composite Order 2011- (updated by Amendment No 4 Order 2012 - TRO_007_04)

Addition - Schedule 4 - Keep Clear

Ref No	Town	Street	Side	Description	Proscribed
007_04-303-001	WHITTONSTALL	WHITTONSTALL VILLAGE	North East	A point 38 metres north west of its junction with U8108 Greymore Hill Junction to Woodhead to a point 70 metres north west of its junction with U8108 Greymore Hill Junction to Woodhead (adj School id 2270)	C

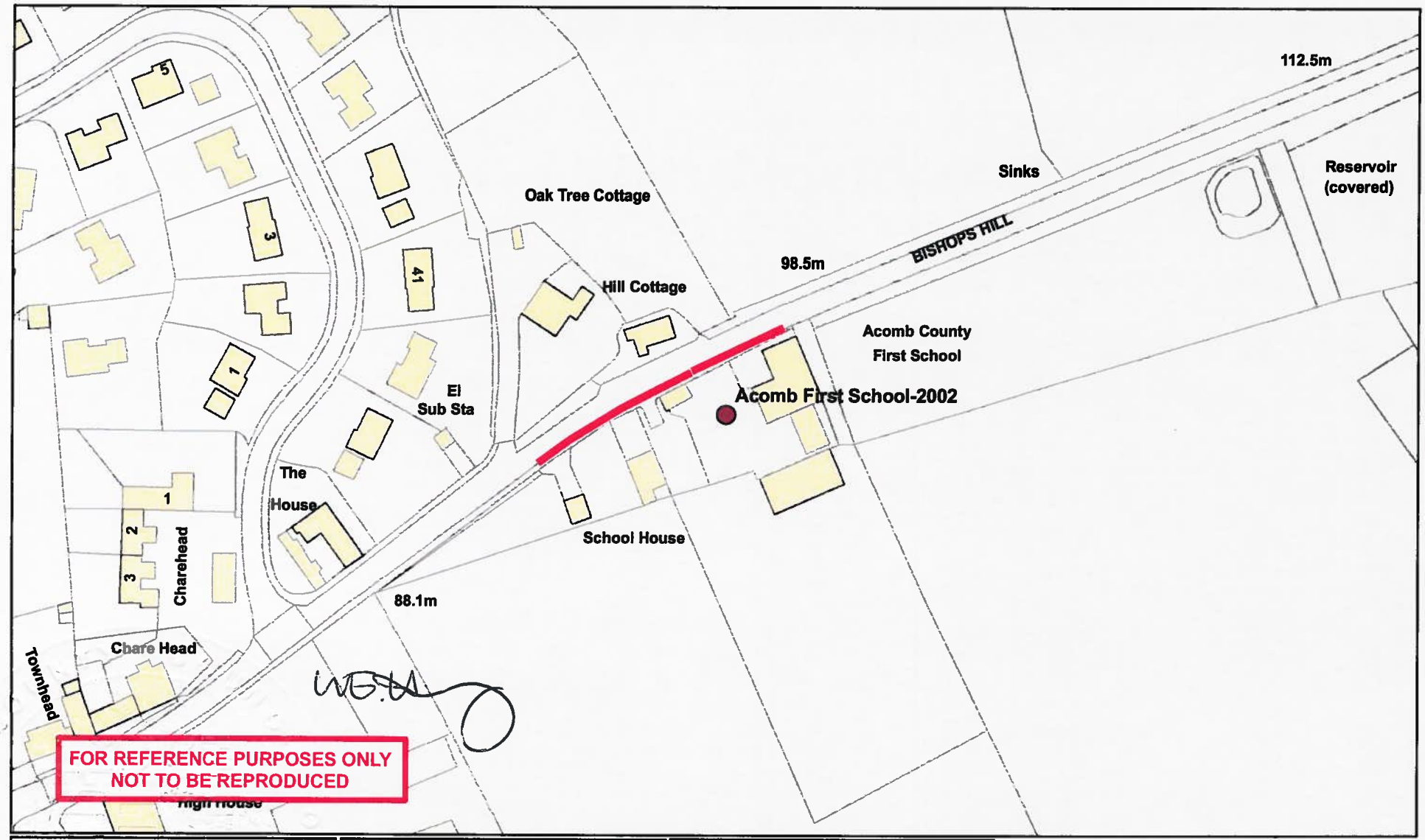

NORTHUMBERLAND Northumberland County Council	Network Management Information System	Title: Acomb First School DES_No 2002		
Northumberland County Council County Hall Morpeth Northumberland NE61 2EF Tel: 01670 533000	This map is reproduced from Ordnance Survey material with the permission of Ordnance Survey on behalf of the Controller of Her Majesty's Stationary Office Crown Copyright. Unauthorised reproduction infringes Crown Copyright and may lead to prosecution or civil proceedings. License no. 100049048 (2009).	Drn:	Date: March 2012	Scale: NTS

New Traffic Regulation Order
School Keep Clear Zig-Zag Markings

No Stopping
Monday to Friday
8 am to 5 pm

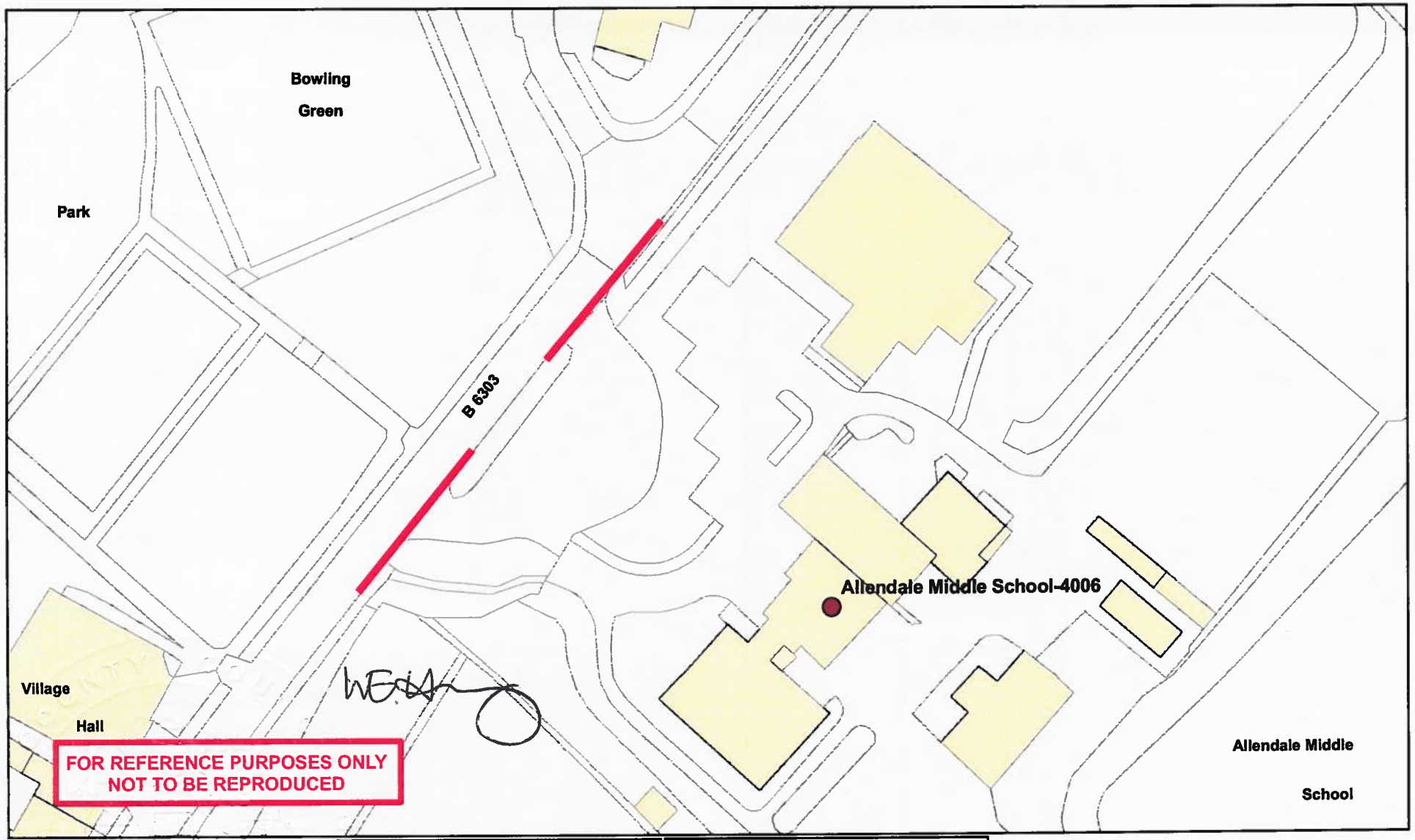

FOR REFERENCE PURPOSES ONLY
NOT TO BE REPRODUCED

NORTHUMBERLAND
Northumberland County Council

Northumberland County Council
County Hall
Morpeth
Northumberland NE61 2EF Tel: 01670 533000

Network Management
Information System

This map is reproduced from Ordnance Survey material with the permission of Ordnance Survey on behalf of the Controller of Her Majesty's Stationary Office Crown Copyright. Unauthorised reproduction infringes Crown Copyright and may lead to prosecution or civil proceedings. License no. 100049048 (2009).

Title: Allendale Middle School DES_No 4006		
Drn:	Date: March 2012	Scale: NTS

New Traffic Regulation Order
School Keep Clear Zig-Zag Markings

No Stopping
Monday to Friday
8 am to 5 pm

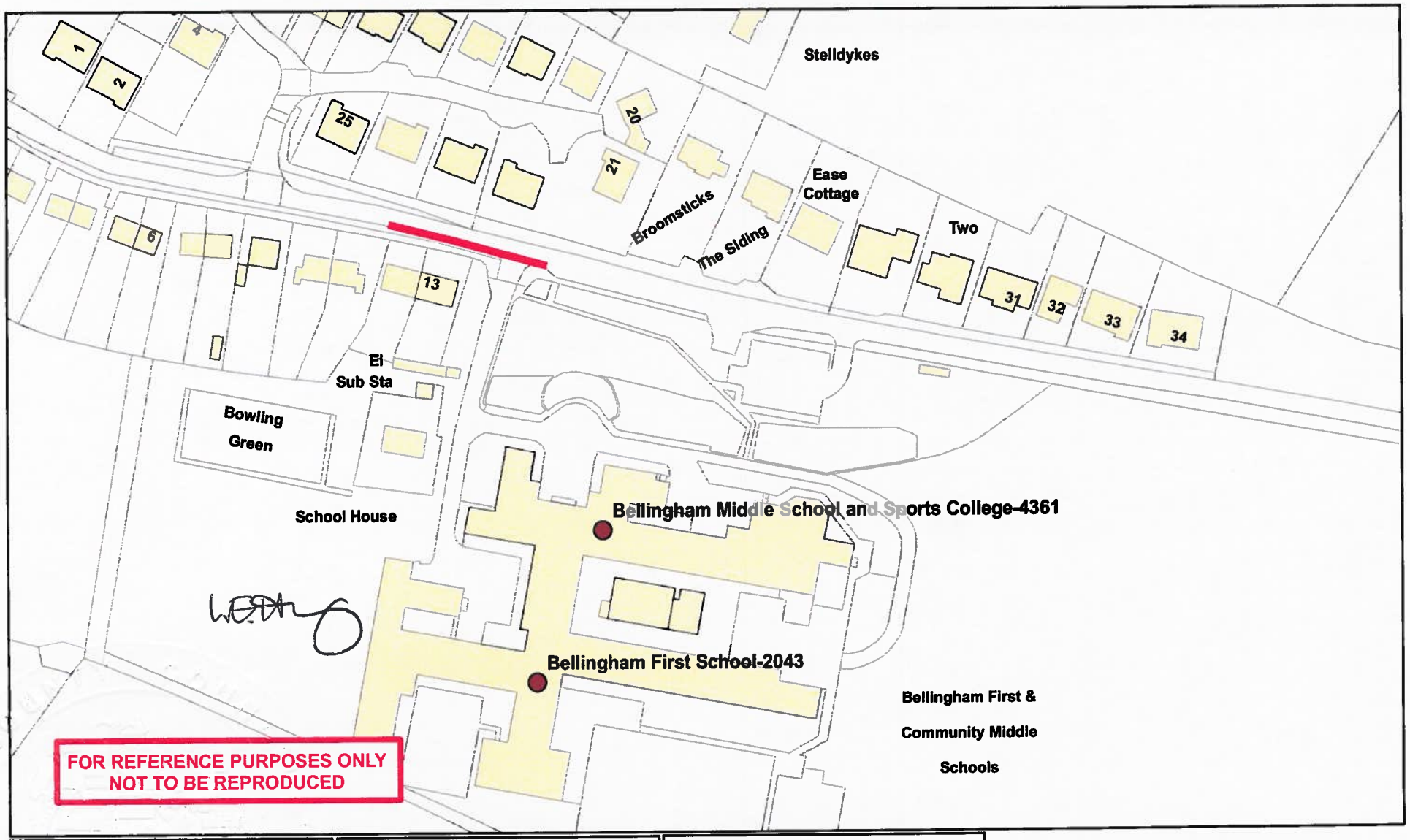

NORTHUMBERLAND
Northumberland County Council

Northumberland County Council
County Hall
Morpeth
Northumberland NE61 2EF Tel: 01670 533000

Network Management Information System

This map is reproduced from Ordnance Survey material with the permission of Ordnance Survey on behalf of the Controller of Her Majesty's Stationary Office Crown Copyright. Unauthorised reproduction infringes Crown Copyright and may lead to prosecution or civil proceedings. License no. 100049048 (2009).

Title: Bellingham First & Middle Schools DES_No 2043 & 4361		
Drn:	Date: March 2012	Scale: NTS

New Traffic Regulation Order
School Keep Clear Zig-Zag Markings

No Stopping
Monday to Friday
8 am to 5 pm

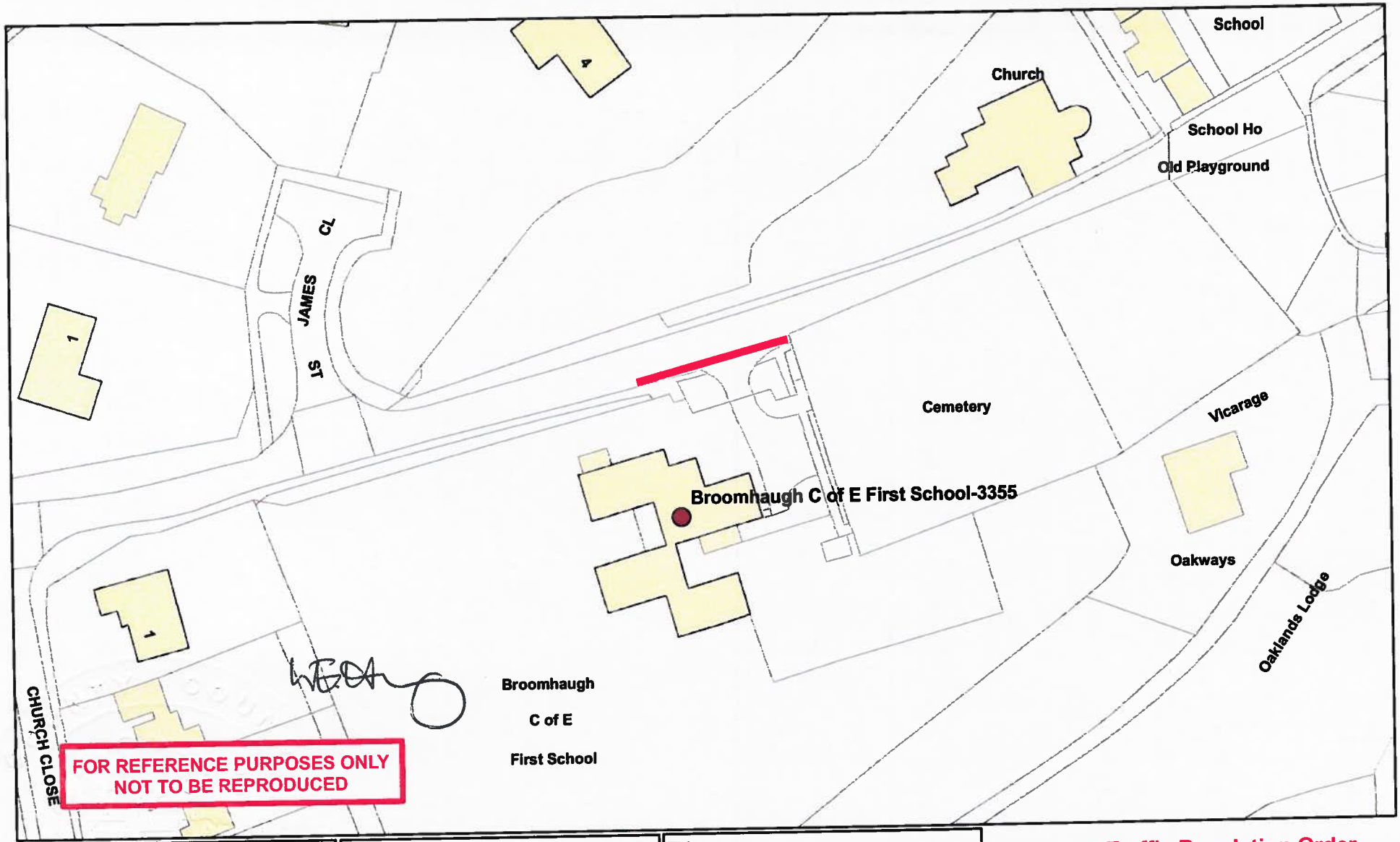

NORTHUMBERLAND
Northumberland County Council

Northumberland County Council
County Hall
Morpeth
Northumberland NE61 2EF Tel: 01670 533000

Network Management Information System

This map is reproduced from Ordnance Survey material with the permission of Ordnance Survey on behalf of the Controller of Her Majesty's Stationary Office Crown Copyright. Unauthorised reproduction infringes Crown Copyright and may lead to prosecution or civil proceedings. License no. 100049048 (2009).

Title: Broomhaugh First School DES_No 3355

Drn:	Date: March 2012	Scale: NTS

New Traffic Regulation Order
School Keep Clear Zig-Zag Markings

No Stopping
Monday to Friday
8 am to 5 pm

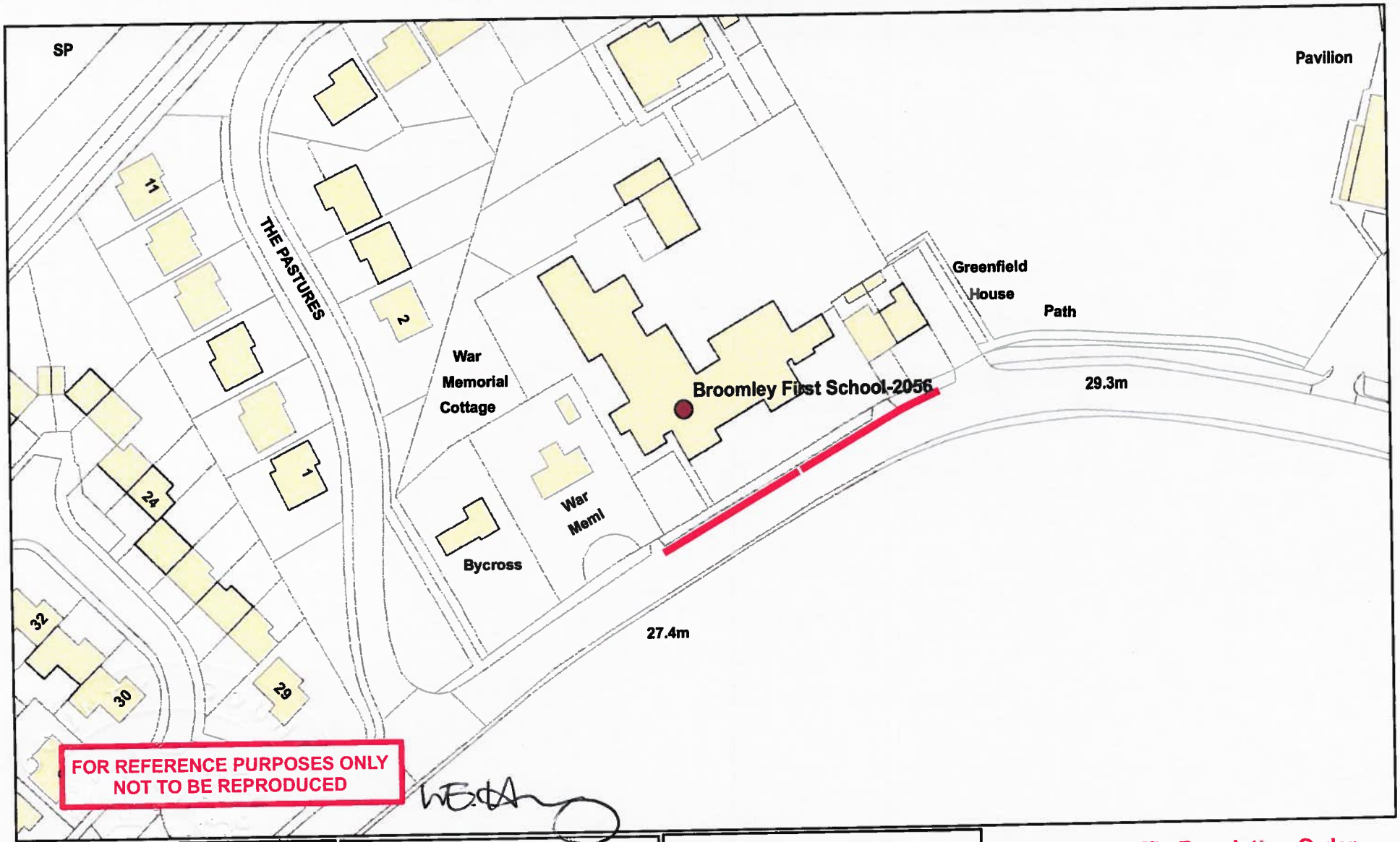

NORTHUMBERLAND
Northumberland County Council

Northumberland County Council
County Hall
Morpeth
Northumberland NE61 2EF Tel: 01670 533000

Network Management Information System

This map is reproduced from Ordnance Survey material with the permission of Ordnance Survey on behalf of the Controller of Her Majesty's Stationary Office Crown Copyright. Unauthorised reproduction infringes Crown Copyright and may lead to prosecution or civil proceedings. License no. 100049048 (2009).

Title: Broomley First School DES_No 2056

Drn:	Date: March 2012	Scale: NTS

New Traffic Regulation Order
School Keep Clear Zig-Zag Markings

No Stopping
Monday to Friday
8 am to 5 pm

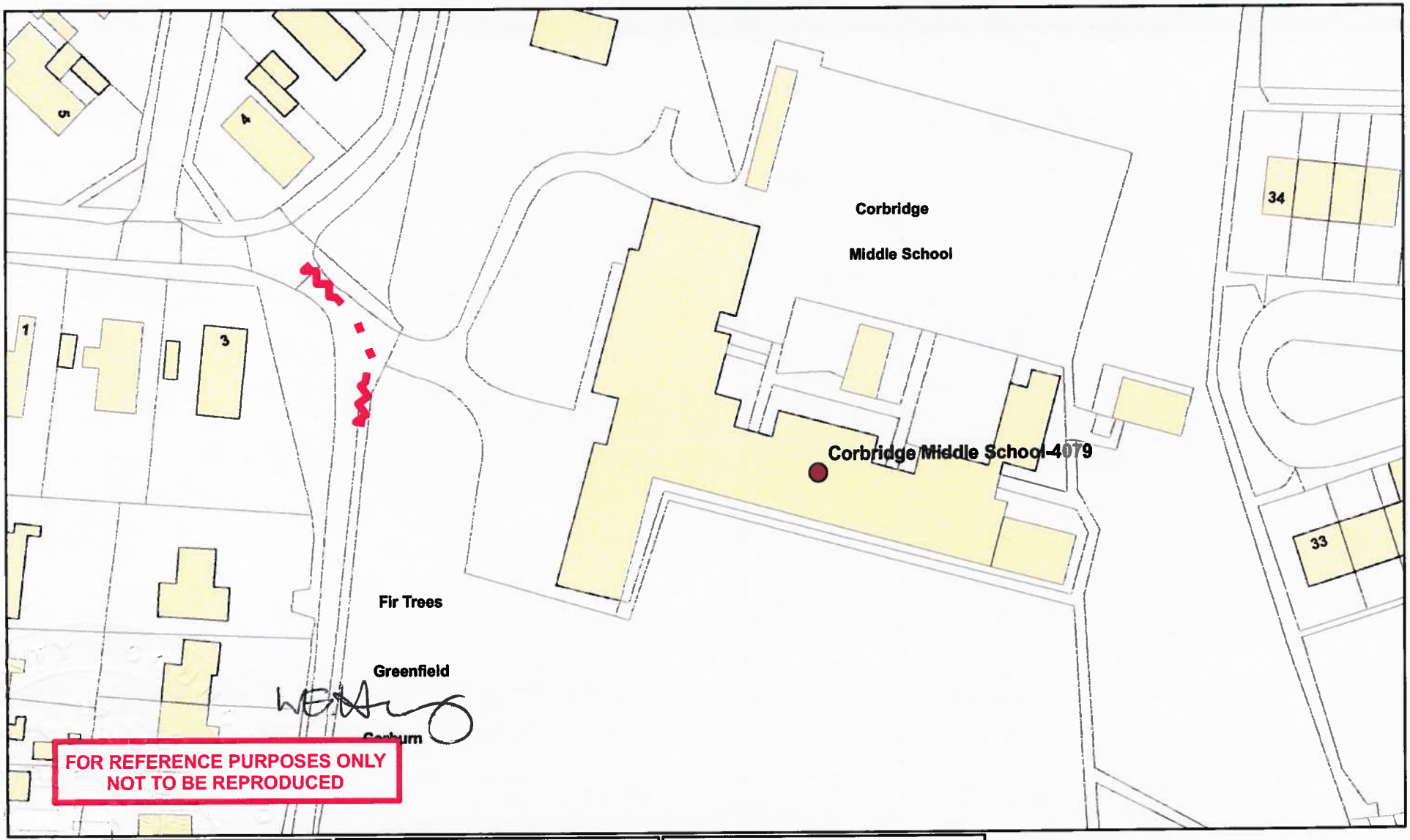

FOR REFERENCE PURPOSES ONLY
NOT TO BE REPRODUCED

NORTHUMBERLAND
Northumberland County Council

Northumberland County Council
County Hall
Morpeth
Northumberland NE61 2EF Tel: 01670 533000

Network Management Information System

This map is reproduced from Ordnance Survey material with the permission of Ordnance Survey on behalf of the Controller of Her Majesty's Stationary Office Crown Copyright. Unauthorised reproduction infringes Crown Copyright and may lead to prosecution or civil proceedings. License no. 100049048 (2009).

Title: Corbridge Middle School DES_No 4079

Drn:	Date: March 2012	Scale: NTS

New Traffic Regulation Order
School Keep Clear Zig-Zag Markings

No Stopping
Monday to Friday
8 am to 5 pm

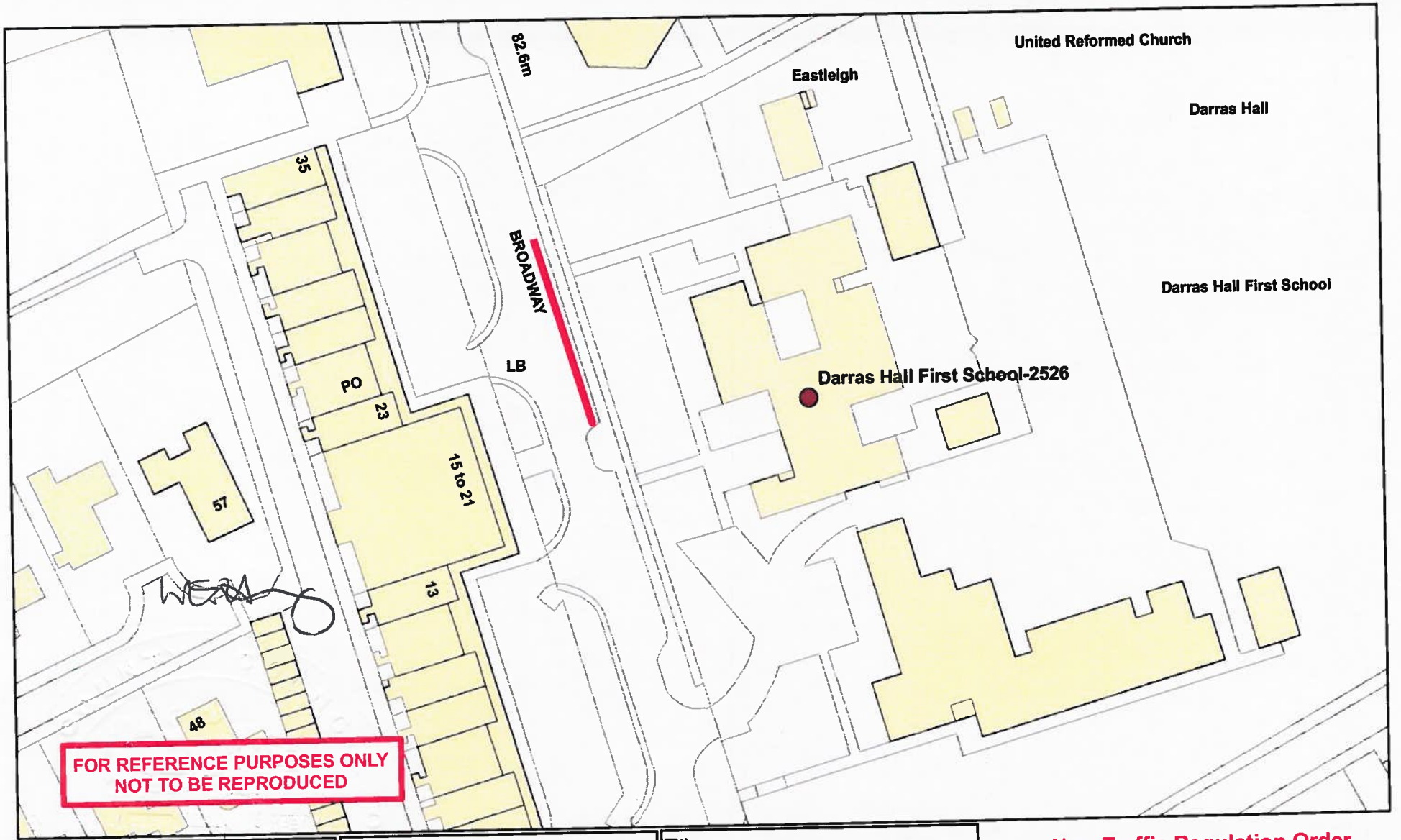

NORTHUMBERLAND
Northumberland County Council

Northumberland County Council
County Hall
Morpeth
Northumberland NE61 2EF Tel: 01670 533000

Network Management Information System

This map is reproduced from Ordnance Survey material with the permission of Ordnance Survey on behalf of the Controller of Her Majesty's Stationery Office Crown Copyright. Unauthorised reproduction infringes Crown Copyright and may lead to prosecution or civil proceedings. License no. 100049048 (2009).

Title: Darras Hall First School DES_No 2526		
Drn:	Date: March 2012	Scale: NTS

New Traffic Regulation Order
School Keep Clear Zig-Zag Markings

No Stopping
Monday to Friday
8 am to 5 pm

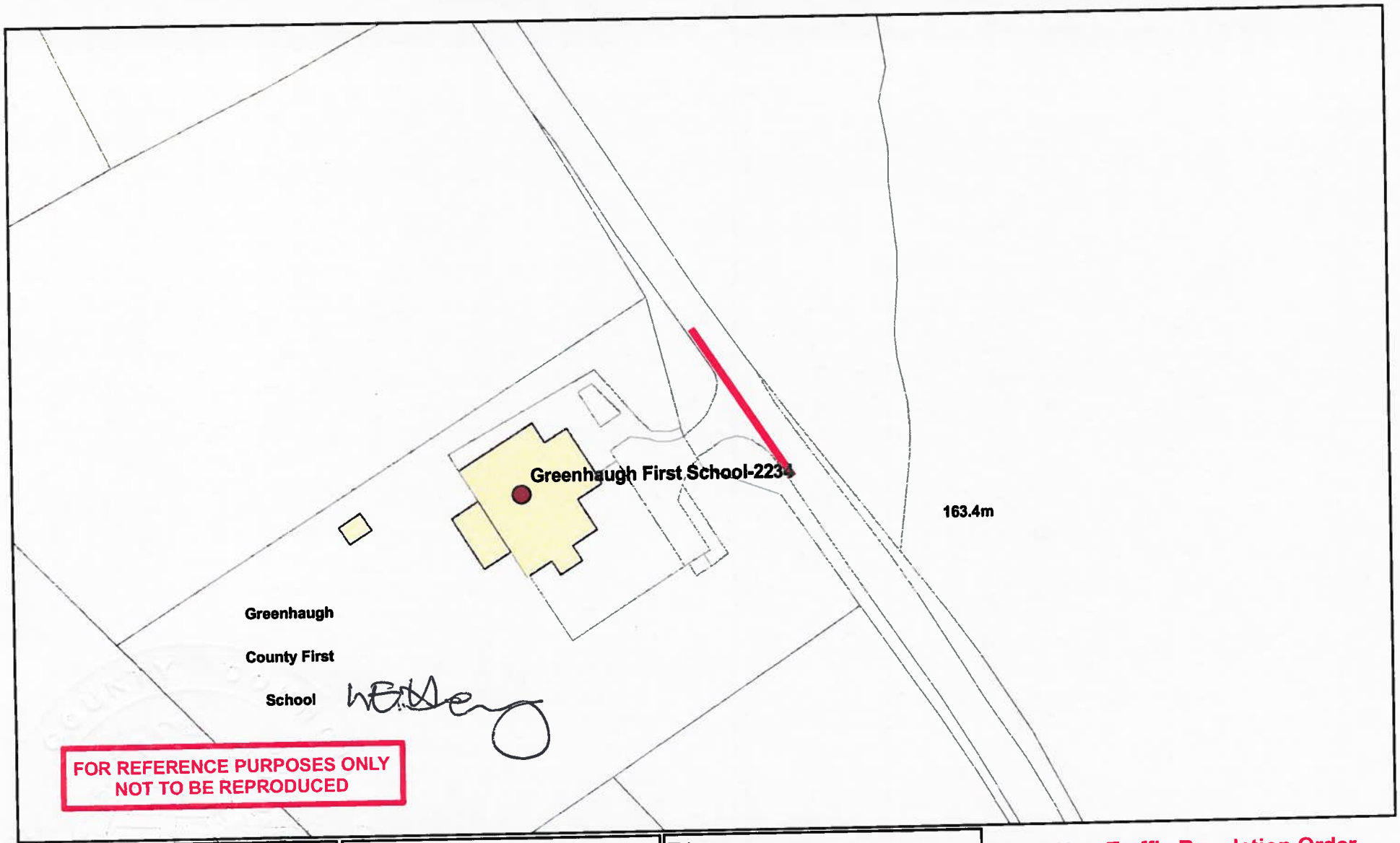

NORTHUMBERLAND
Northumberland County Council

Northumberland County Council
County Hall
Morpeth
Northumberland NE61 2EF Tel: 01670 533000

Network Management Information System

This map is reproduced from Ordnance Survey material with the permission of Ordnance Survey on behalf of the Controller of Her Majesty's Stationary Office Crown Copyright. Unauthorised reproduction infringes Crown Copyright and may lead to prosecution or civil proceedings. License no. 100049048 (2009).

Title: Greenhaugh First School DES_No 2234		
Drn:	Date: March 2012	Scale: NTS

New Traffic Regulation Order
School Keep Clear Zig-Zag Markings

No Stopping
Monday to Friday
8 am to 5 pm

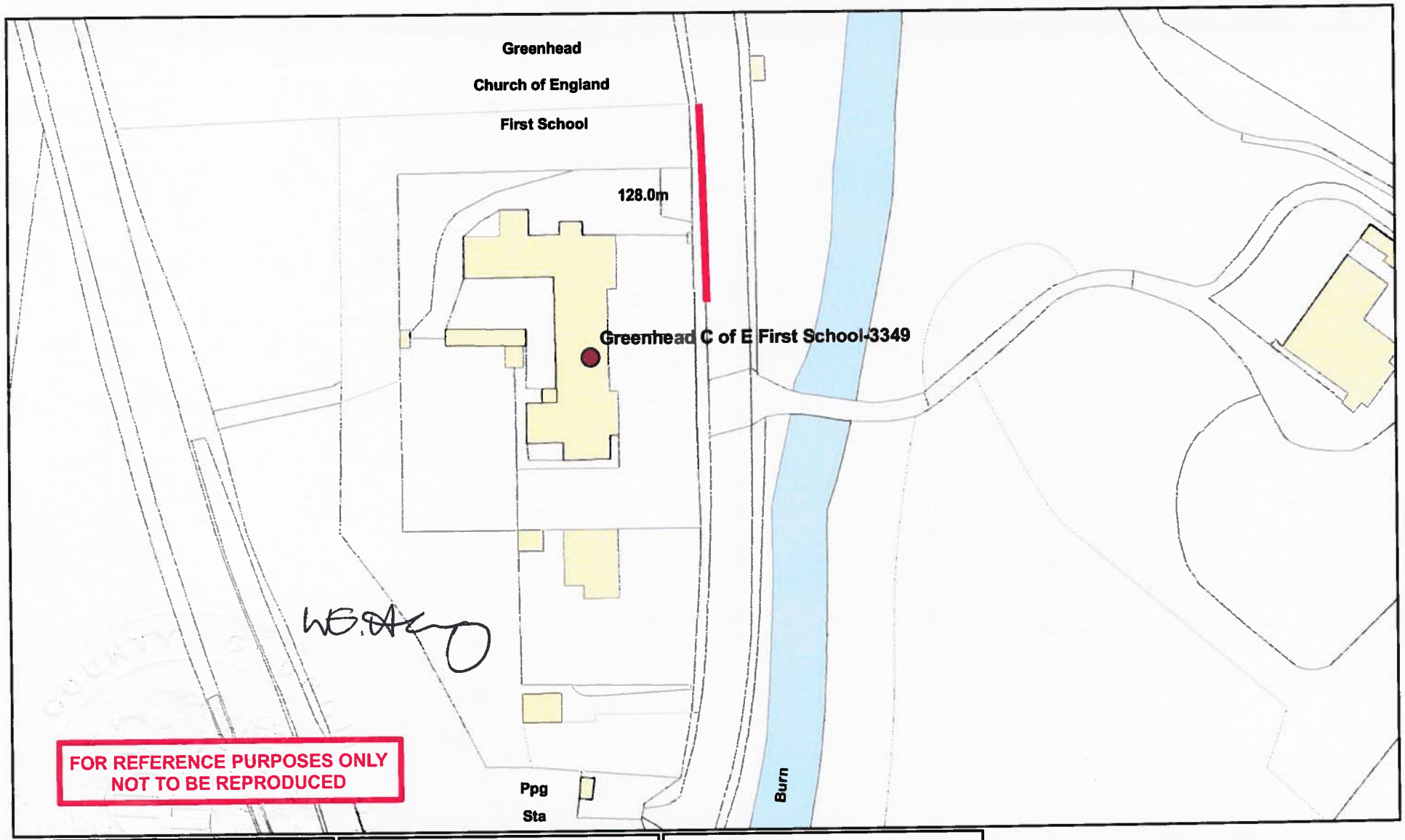

FOR REFERENCE PURPOSES ONLY
NOT TO BE REPRODUCED

NORTHUMBERLAND
Northumberland County Council

Northumberland County Council
County Hall
Morpeth
Northumberland NE61 2EF Tel: 01670 533000

Network Management Information System

This map is reproduced from Ordnance Survey material with the permission of Ordnance Survey on behalf of the Controller of Her Majesty's Stationary Office Crown Copyright. Unauthorised reproduction infringes Crown Copyright and may lead to prosecution or civil proceedings. License no. 100049048 (2009).

Title: Greenhead First School
DES_No 3349

Drn:	Date: March 2012	Scale: NTS

New Traffic Regulation Order
School Keep Clear Zig-Zag Markings

No Stopping
Monday to Friday
8 am to 5 pm

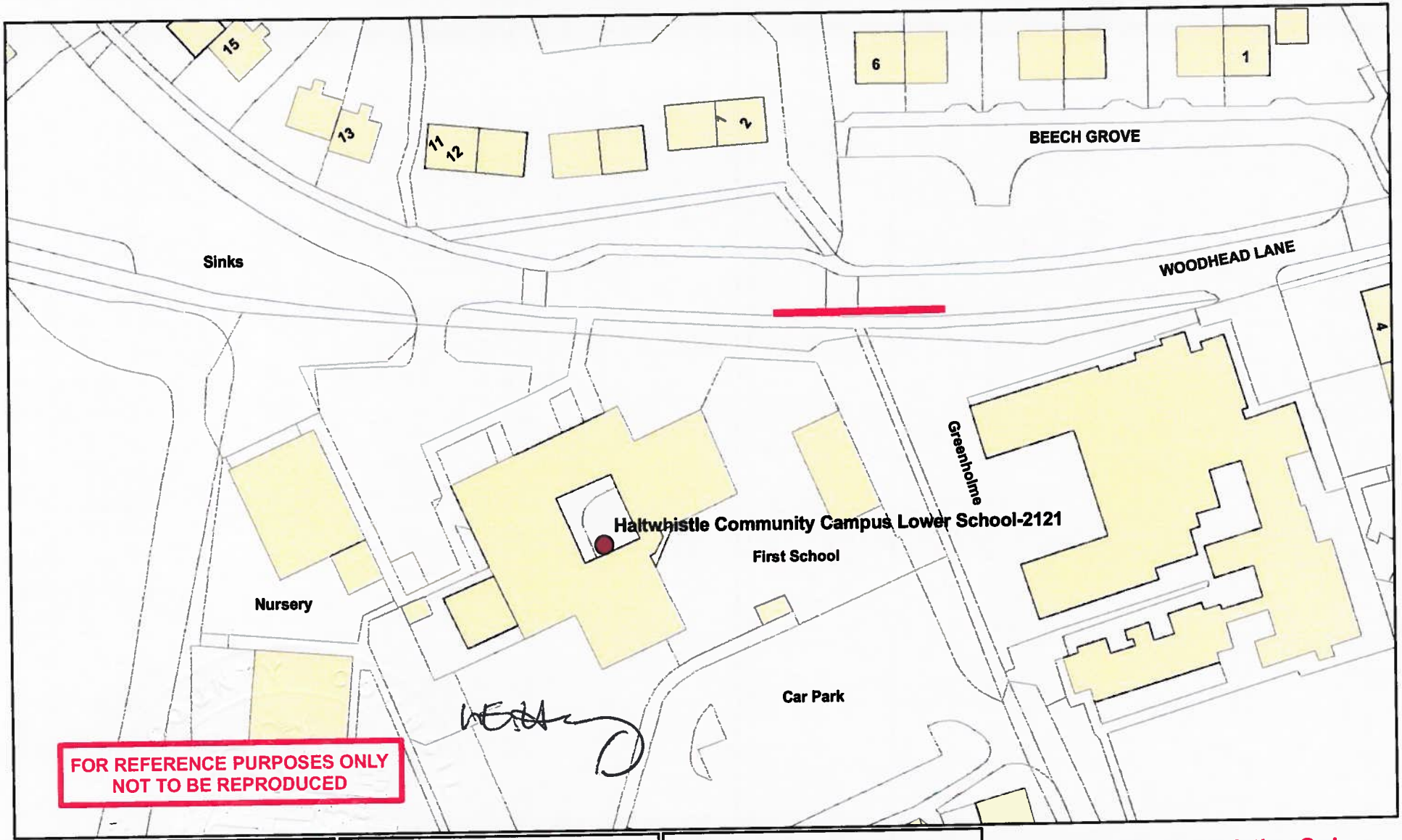

NORTHUMBERLAND
Northumberland County Council

Northumberland County Council
County Hall
Morpeth
Northumberland NE61 2EF Tel: 01670 533000

Network Management Information System

This map is reproduced from Ordnance Survey material with the permission of Ordnance Survey on behalf of the Controller of Her Majesty's Stationary Office Crown Copyright. Unauthorised reproduction infringes Crown Copyright and may lead to prosecution or civil proceedings. License no. 100049048 (2009).

Title: Haltwhistle Community Campus Lower School DES_No 2121		
Drn:	Date: March 2012	Scale: NTS

New Traffic Regulation Order
School Keep Clear Zig-Zag Markings

No Stopping
Monday to Friday
8 am to 5 pm

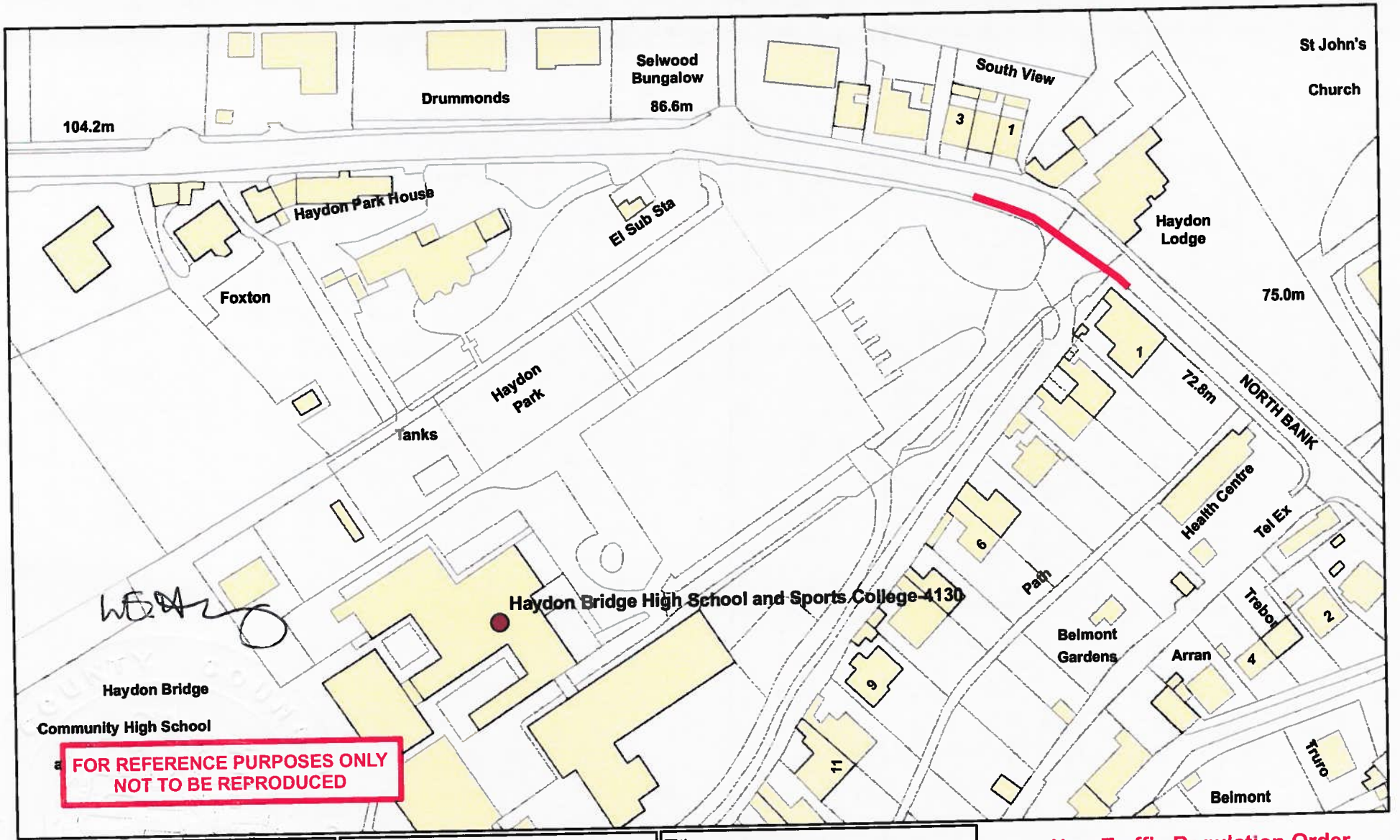

NORTHUMBERLAND
Northumberland County Council

Northumberland County Council
County Hall
Morpeth
Northumberland NE61 2EF Tel: 01670 533000

Network Management
Information System

This map is reproduced from Ordnance Survey material with the permission of Ordnance Survey on behalf of the Controller of Her Majesty's Stationary Office Crown Copyright. Unauthorised reproduction infringes Crown Copyright and may lead to prosecution or civil proceedings. License no. 100049048 (2009).

Title: Haydon Bridge High School & Sports College DES_No 4130

Drn:	Date: March 2012	Scale: NTS

New Traffic Regulation Order
School Keep Clear Zig-Zag Markings

No Stopping
Monday to Friday
8 am to 5 pm

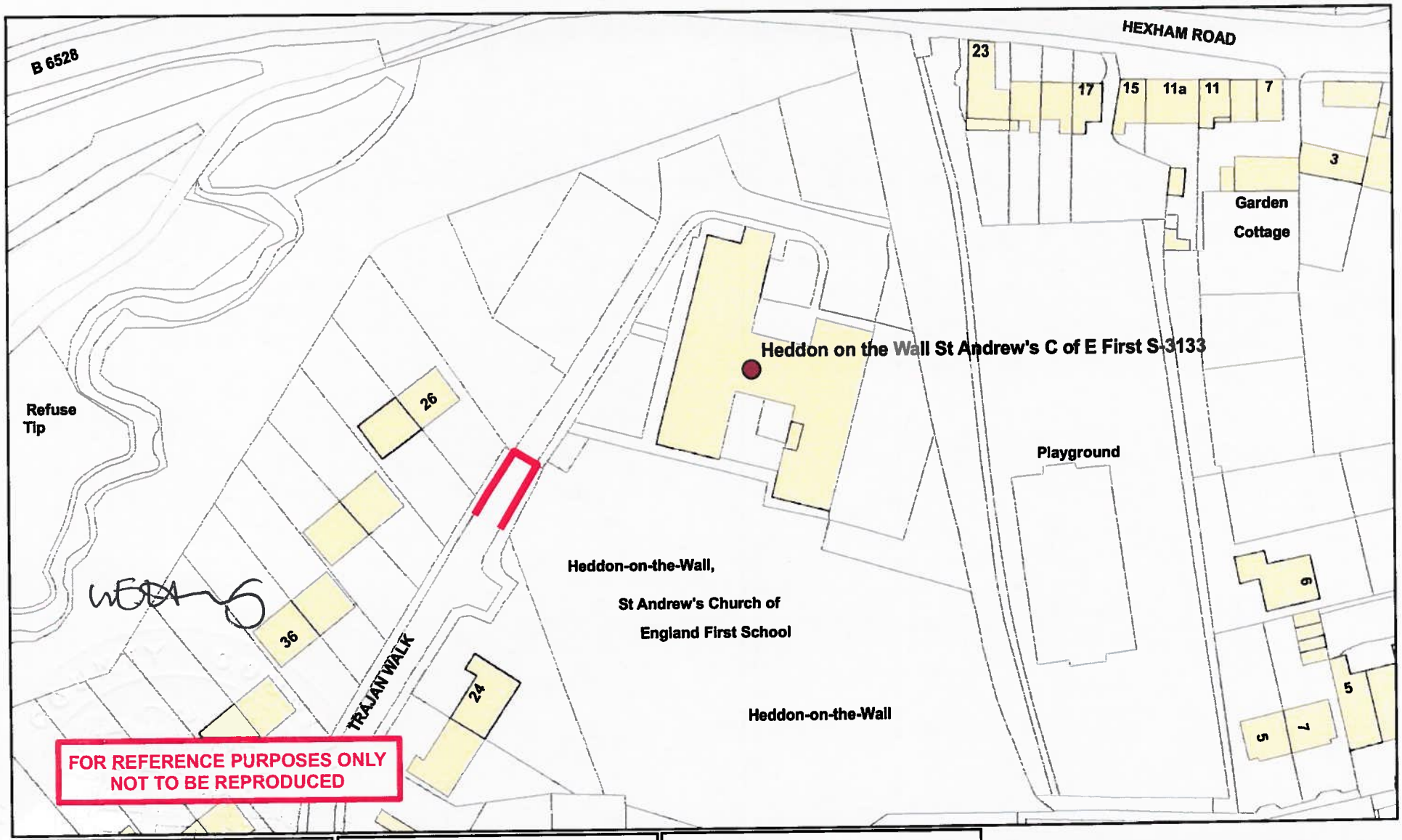

NORTHUMBERLAND
Northumberland County Council

County Council
570 533000

Network Management
Information System

This map is reproduced from Ordnance Survey material with the permission of Ordnance Survey on behalf of the Controller of Her Majesty's Stationary Office Crown Copyright. Unauthorised reproduction infringes Crown Copyright and may lead to prosecution or civil proceedings. License no. 100049048 (2009).

Title: Heddon on the Wall St Andrew's First School DES_No 3133		
Drn:	Date: March 2012	Scale: NTS

New Traffic Regulation Order
School Keep Clear Zig-Zag Markings

No Stopping
Monday to Friday
8 am to 5 pm

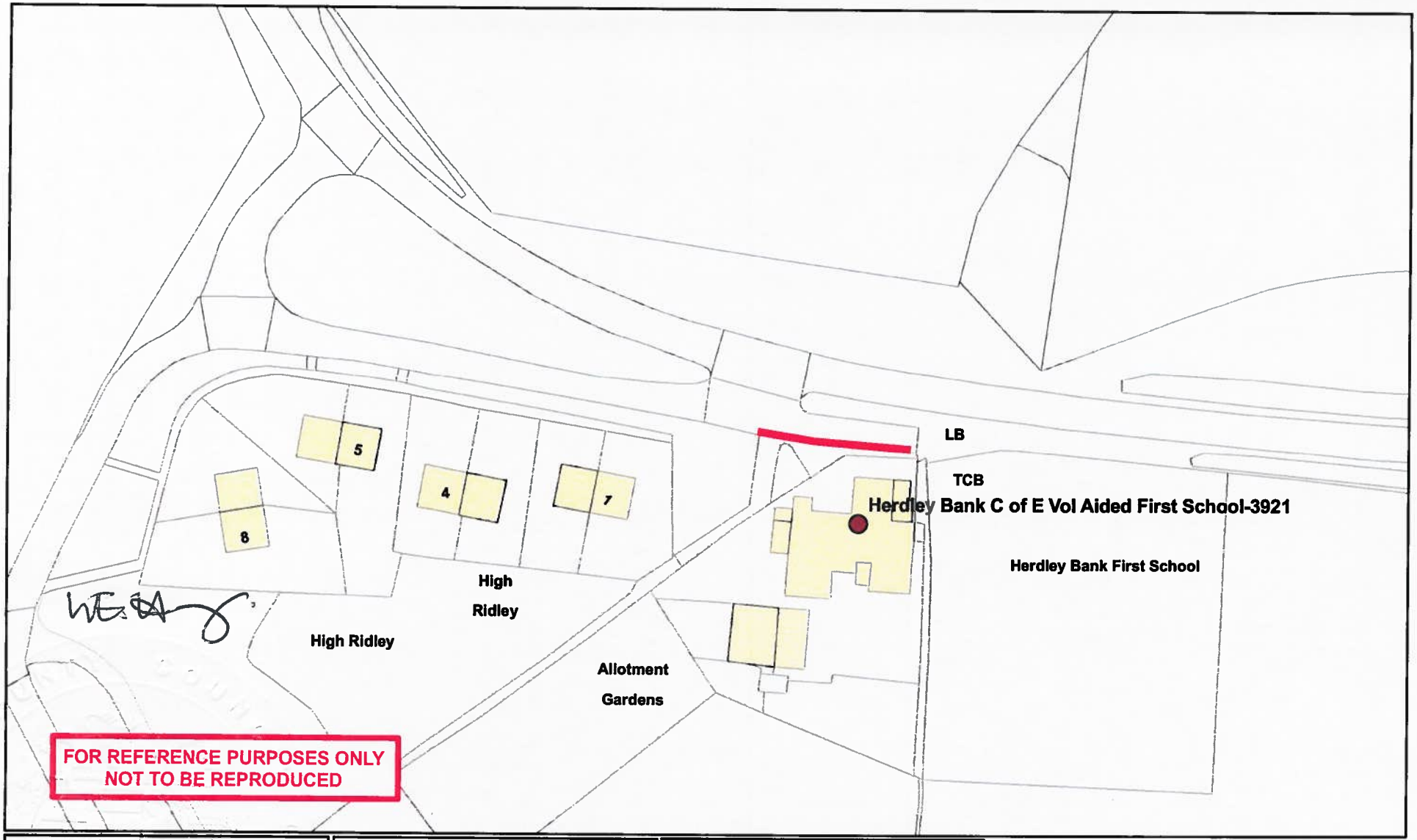

NORTHUMBERLAND
Northumberland County Council

Northumberland County Council
County Hall
Morpeth
Northumberland NE61 2EF Tel: 01670 533000

Network Management Information System

This map is reproduced from Ordnance Survey material with the permission of Ordnance Survey on behalf of the Controller of Her Majesty's Stationary Office Crown Copyright. Unauthorised reproduction infringes Crown Copyright and may lead to prosecution or civil proceedings. License no. 100049048 (2009).

Title: Herdley Bank C of E First School DES_No 3921

Drn:	Date: March 2012	Scale: NTS

New Traffic Regulation Order
School Keep Clear Zig-Zag Markings

No Stopping
Monday to Friday
8 am to 5 pm

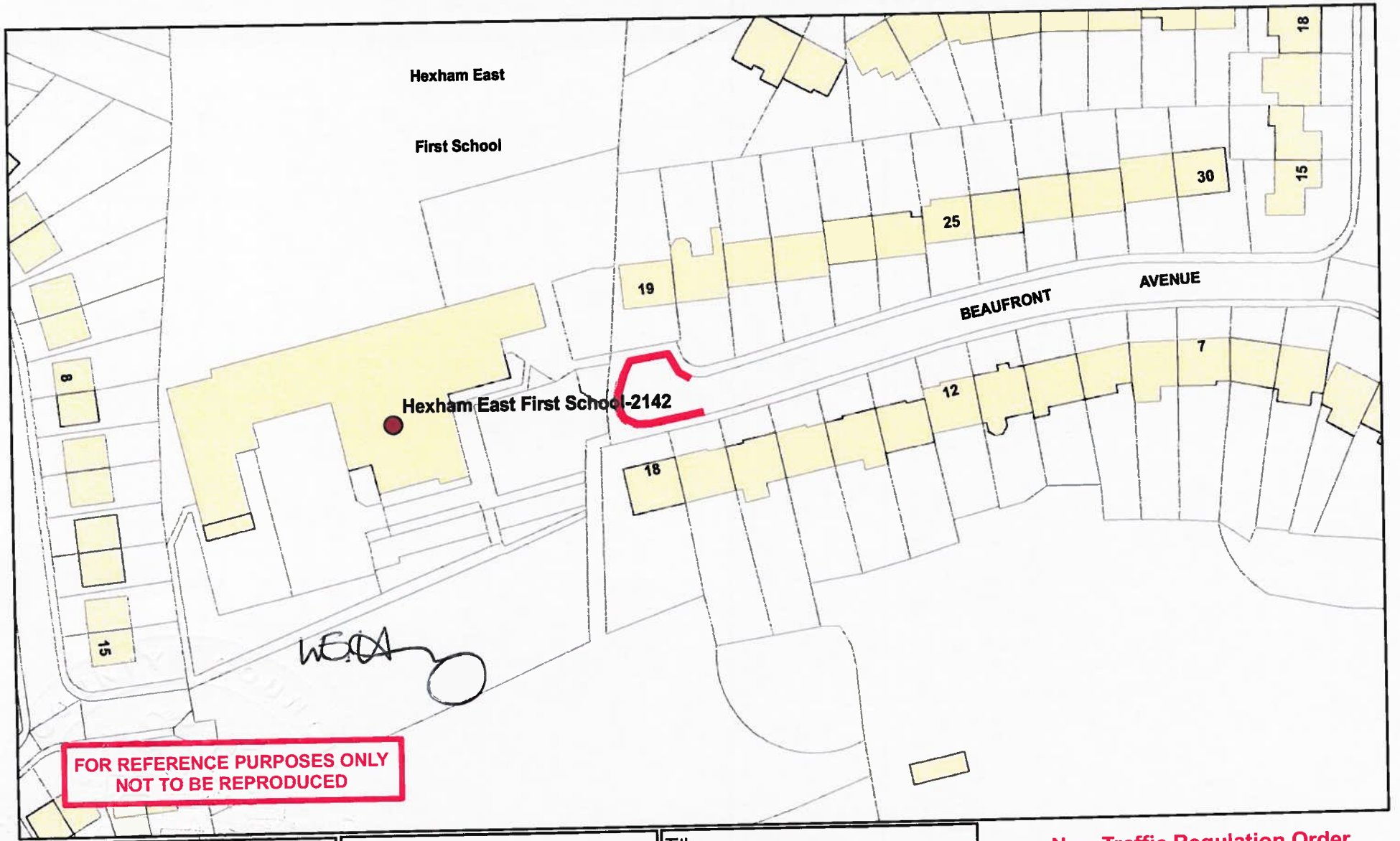

NORTHUMBERLAND
Northumberland County Council

Northumberland County Council
County Hall
Morpeth
Northumberland NE61 2EF Tel: 01670 533000

Network Management Information System

This map is reproduced from Ordnance Survey material with the permission of Ordnance Survey on behalf of the Controller of Her Majesty's Stationary Office Crown Copyright. Unauthorised reproduction infringes Crown Copyright and may lead to prosecution or civil proceedings. License no. 100049048 (2009).

Title: Hexham East First School DES_No 2142		
Drn:	Date: March 2012	Scale: NTS

New Traffic Regulation Order
School Keep Clear Zig-Zag Markings

No Stopping
Monday to Friday
8 am to 5 pm

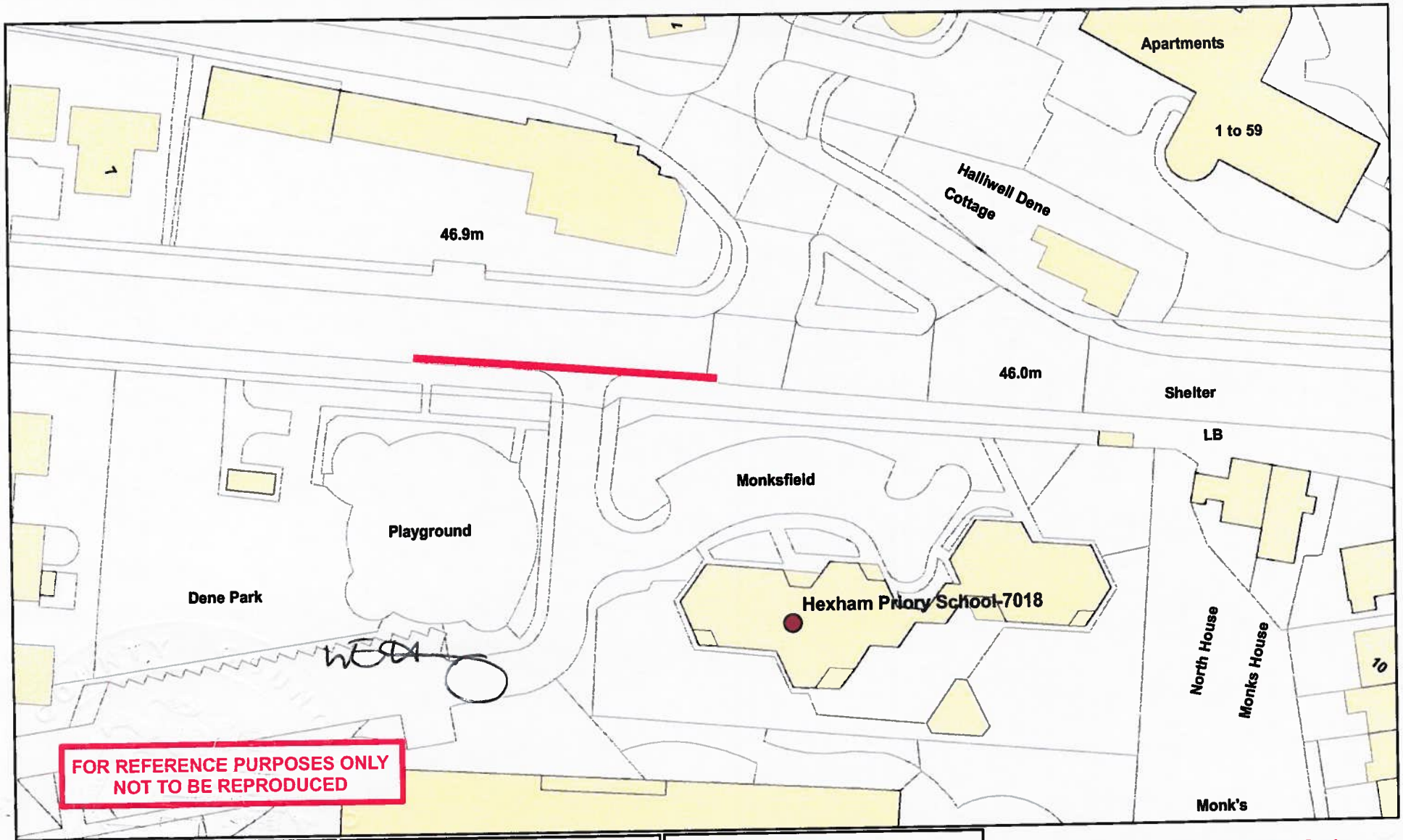

NORTHUMBERLAND
Northumberland County Council

Northumberland County Council
County Hall
Morpeth
Northumberland NE61 2EF Tel: 01670 533000

Network Management Information System

This map is reproduced from Ordnance Survey material with the permission of Ordnance Survey on behalf of the Controller of Her Majesty's Stationary Office Crown Copyright. Unauthorised reproduction infringes Crown Copyright and may lead to prosecution or civil proceedings. License no. 100049048 (2009).

Title: Hexham Priory School DES_No 7018

Drn:	Date: March 2012	Scale: NTS

New Traffic Regulation Order
School Keep Clear Zig-Zag Markings

No Stopping
Monday to Friday
8 am to 5 pm

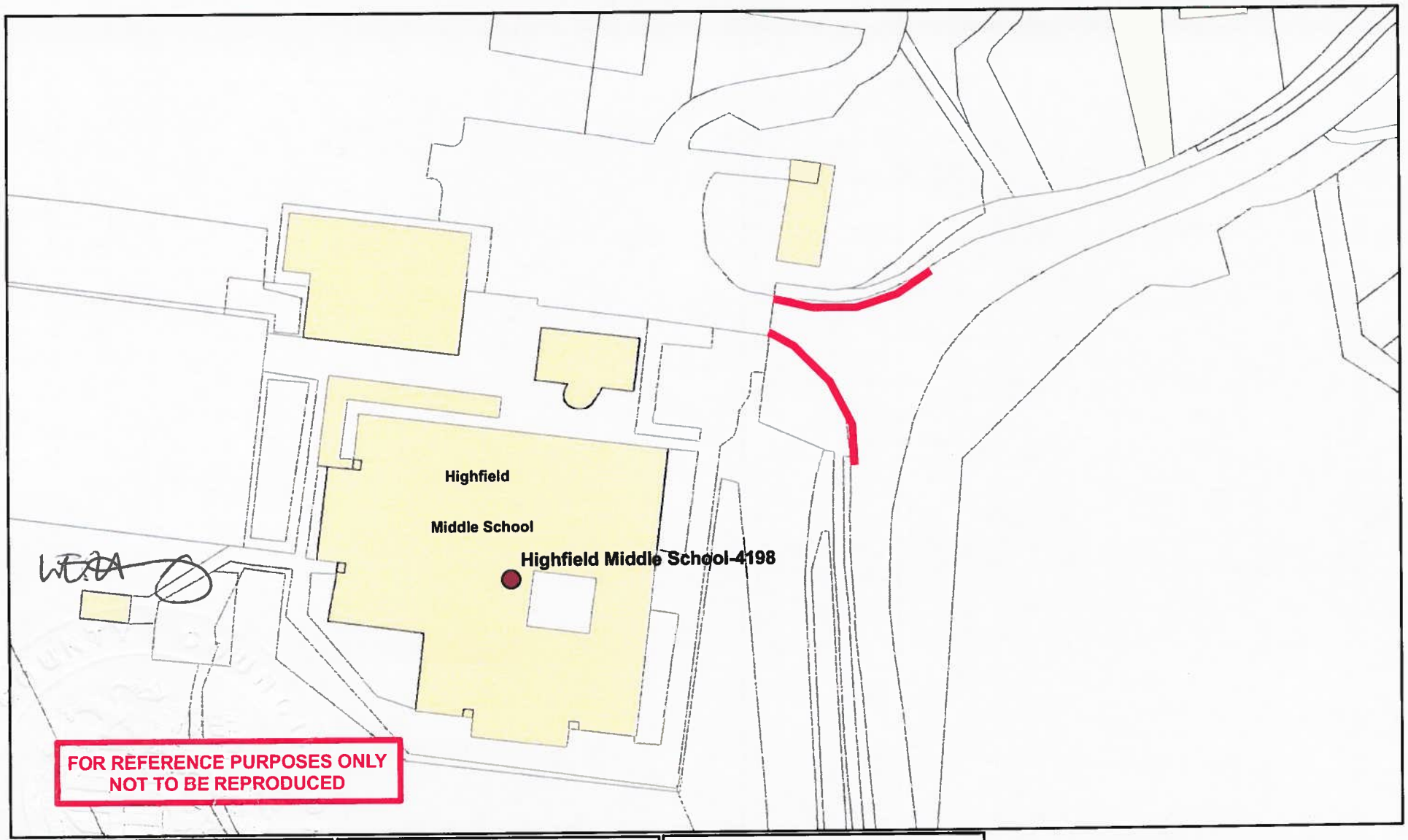

NORTHUMBERLAND
Northumberland County Council

Northumberland County Council
County Hall
Morpeth
Northumberland NE61 2EF Tel: 01670 533000

Network Management Information System

This map is reproduced from Ordnance Survey material with the permission of Ordnance Survey on behalf of the Controller of Her Majesty's Stationary Office Crown Copyright. Unauthorised reproduction infringes Crown Copyright and may lead to prosecution or civil proceedings. License no. 100049048 (2009).

Title:
Highfield Middle School
DES_No 4198

Drn:	Date: March 2012	Scale: NTS

New Traffic Regulation Order
School Keep Clear Zig-Zag Markings

No Stopping
Monday to Friday
8 am to 5 pm

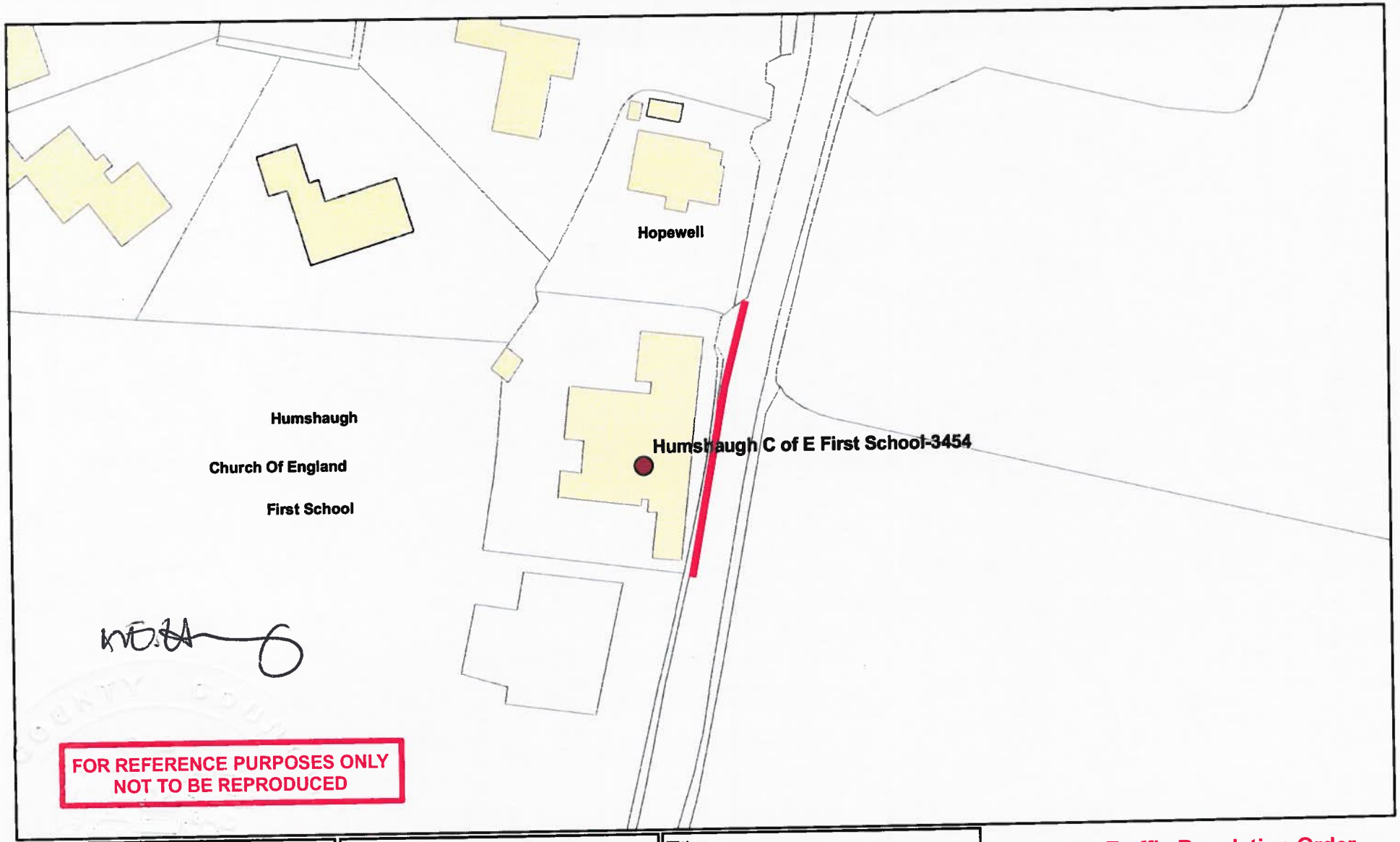

FOR REFERENCE PURPOSES ONLY
NOT TO BE REPRODUCED

NORTHUMBERLAND
Northumberland County Council

Northumberland County Council
County Hall
Morpeth
Northumberland NE61 2EF Tel: 01670 533000

Network Management Information System

This map is reproduced from Ordnance Survey material with the permission of Ordnance Survey on behalf of the Controller of Her Majesty's Stationary Office Crown Copyright. Unauthorised reproduction infringes Crown Copyright and may lead to prosecution or civil proceedings. License no. 100049048 (2009).

Title: Humshaugh First School DES_No 3454

Drn:	Date: March 2012	Scale: NTS

New Traffic Regulation Order
School Keep Clear Zig-Zag Markings

No Stopping
Monday to Friday
8 am to 5 pm

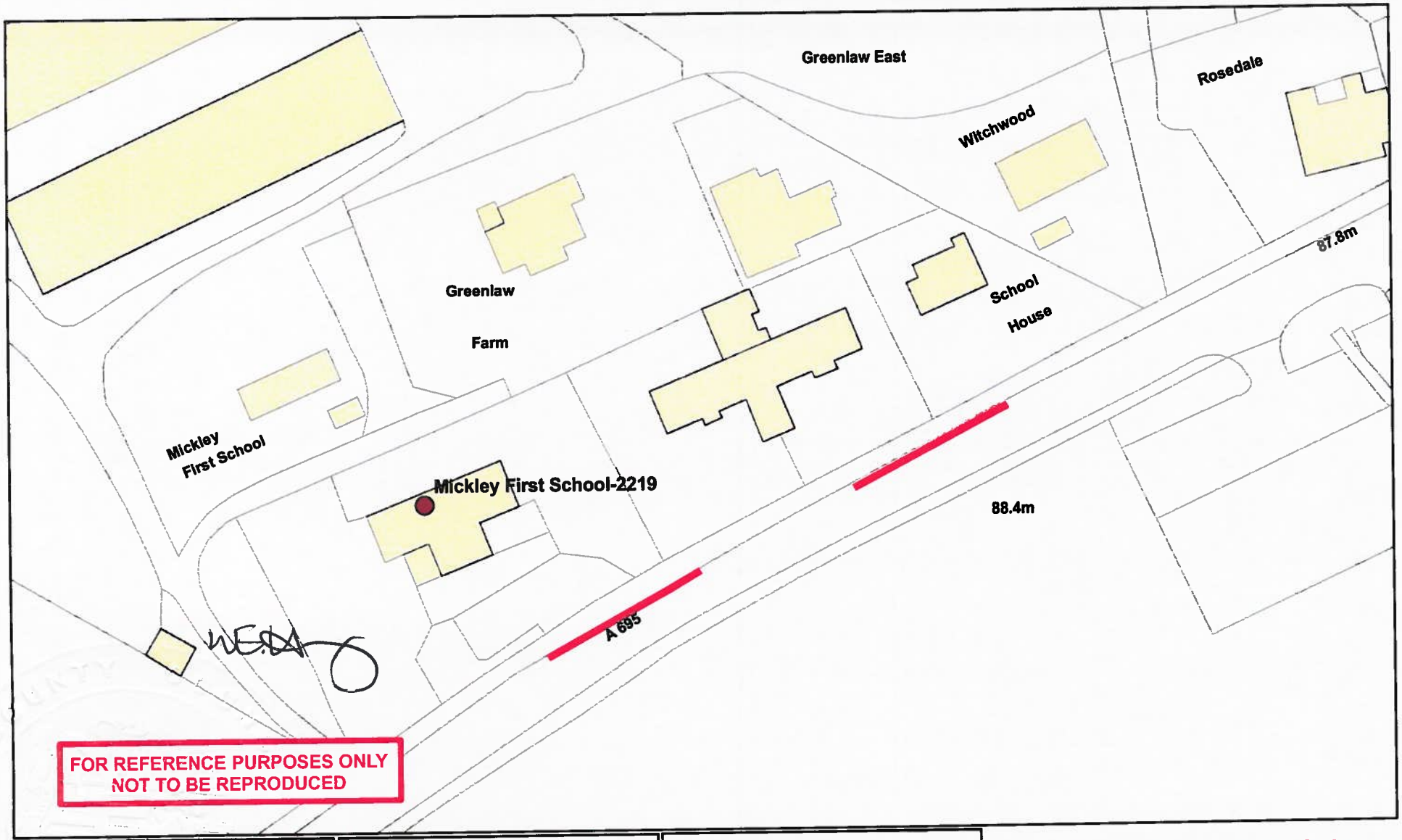

NORTHUMBERLAND
Northumberland County Council

Northumberland County Council
County Hall
Morpeth
Northumberland NE61 2EF Tel: 01670 533000

Network Management Information System

This map is reproduced from Ordnance Survey material with the permission of Ordnance Survey on behalf of the Controller of Her Majesty's Stationary Office Crown Copyright. Unauthorised reproduction infringes Crown Copyright and may lead to prosecution or civil proceedings. License no. 100049048 (2009).

Title:
Mickley First School
DES_No 2219

Drn:	Date: March 2012	Scale: NTS

New Traffic Regulation Order
School Keep Clear Zig-Zag Markings

No Stopping
Monday to Friday
8 am to 5 pm

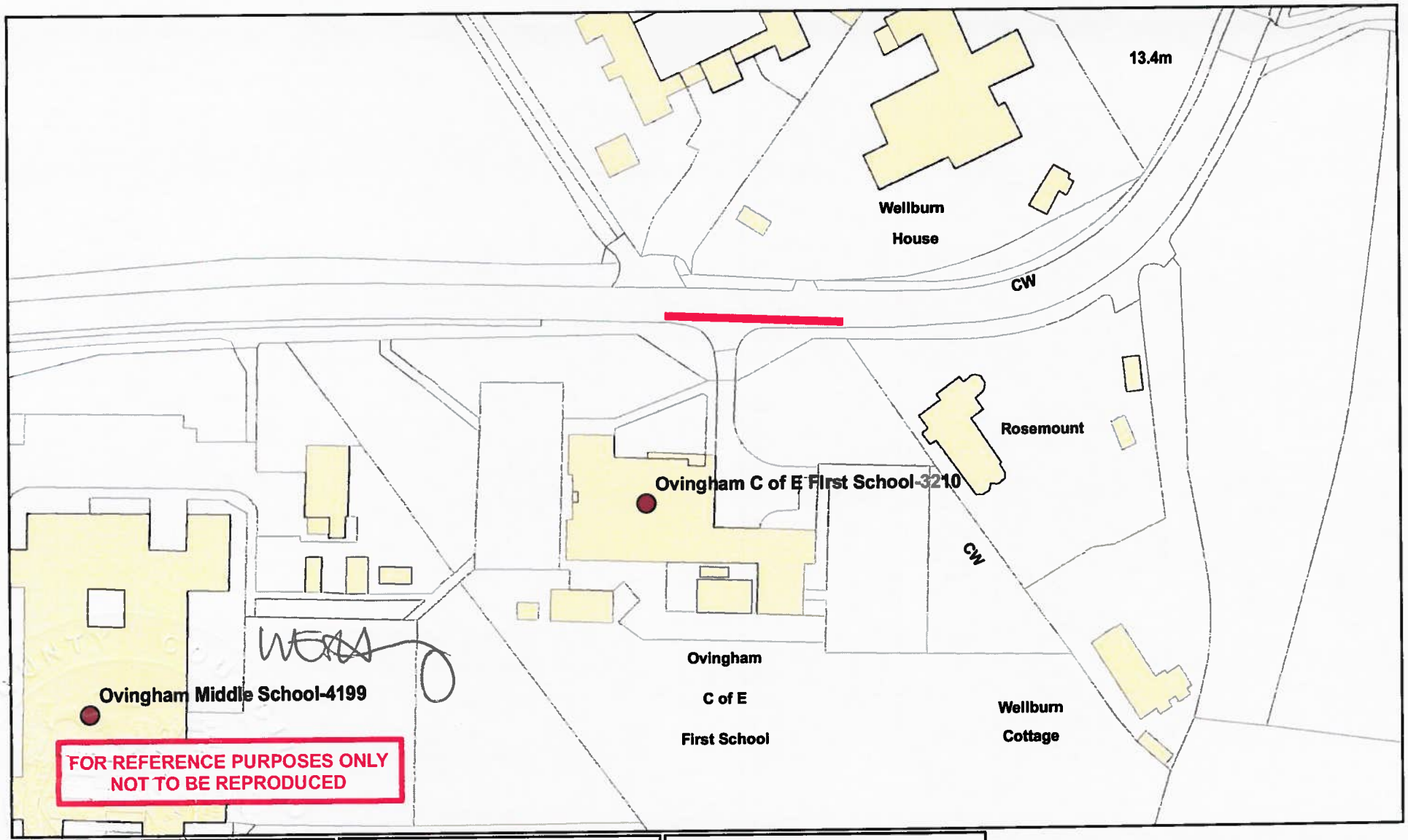

NORTHUMBERLAND
Northumberland County Council

Northumberland County Council
County Hall
Morpeth
Northumberland NE61 2EF Tel: 01670 533000

Network Management
Information System

This map is reproduced from Ordnance Survey material with the permission of Ordnance Survey on behalf of the Controller of Her Majesty's Stationary Office Crown Copyright. Unauthorised reproduction infringes Crown Copyright and may lead to prosecution or civil proceedings. License no. 100049048 (2009).

Title: Ovingham First School DES_No 3210		
Drn:	Date: March 2012	Scale: NTS

New Traffic Regulation Order
School Keep Clear Zig-Zag Markings

No Stopping
Monday to Friday
8 am to 5 pm

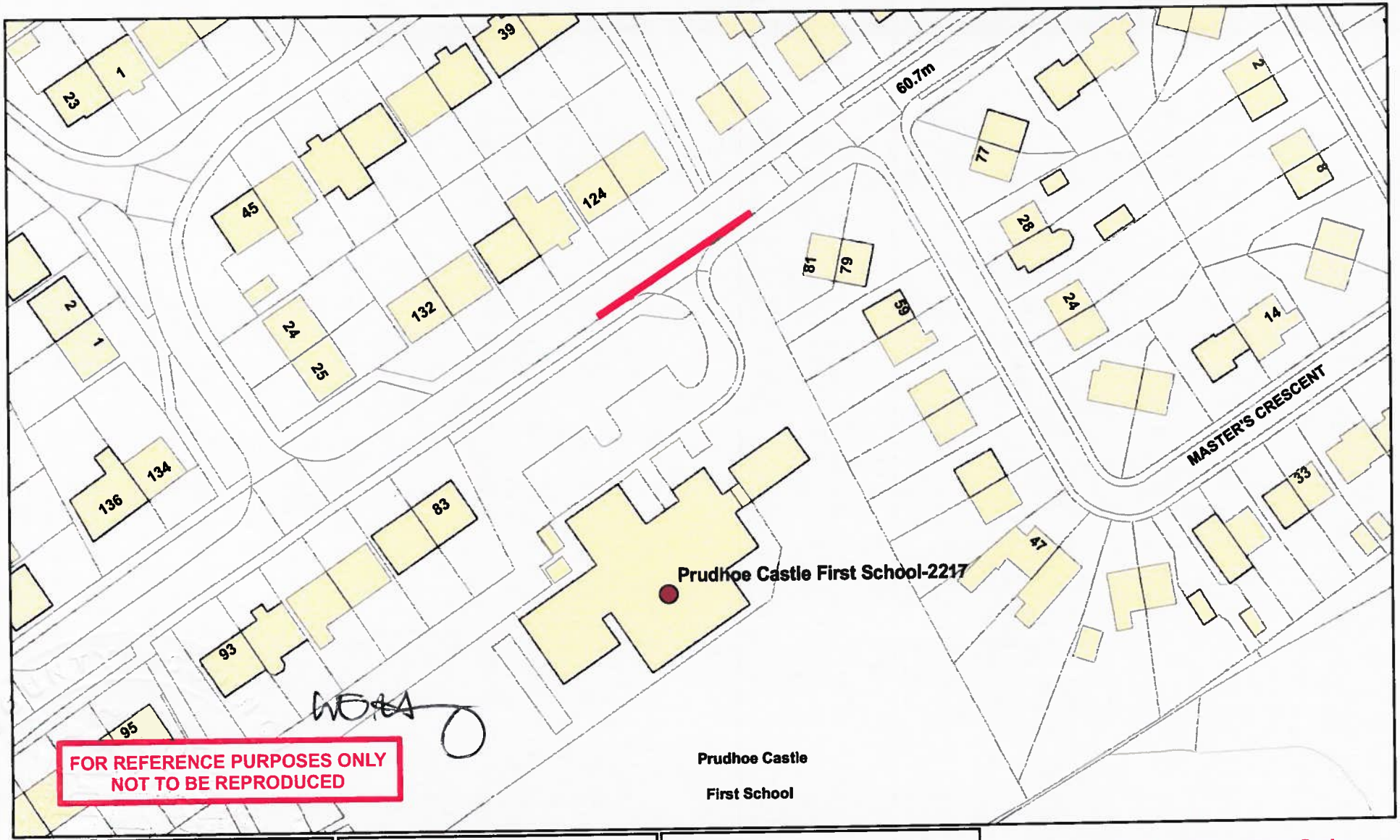

NORTHUMBERLAND
Northumberland County Council

Northumberland County Council
County Hall
Morpeth
Northumberland NE61 2EF Tel. 01670 533000

Network Management Information System

This map is reproduced from Ordnance Survey material with the permission of Ordnance Survey on behalf of the Controller of Her Majesty's Stationary Office Crown Copyright. Unauthorised reproduction infringes Crown Copyright and may lead to prosecution or civil proceedings. License no. 100049048 (2009).

Title:
Prudhoe Castle First School
DES_No 2217

Dm:	Date: March 2012	Scale: NTS

New Traffic Regulation Order
School Keep Clear Zig-Zag Markings

No Stopping
Monday to Friday
8 am to 5 pm

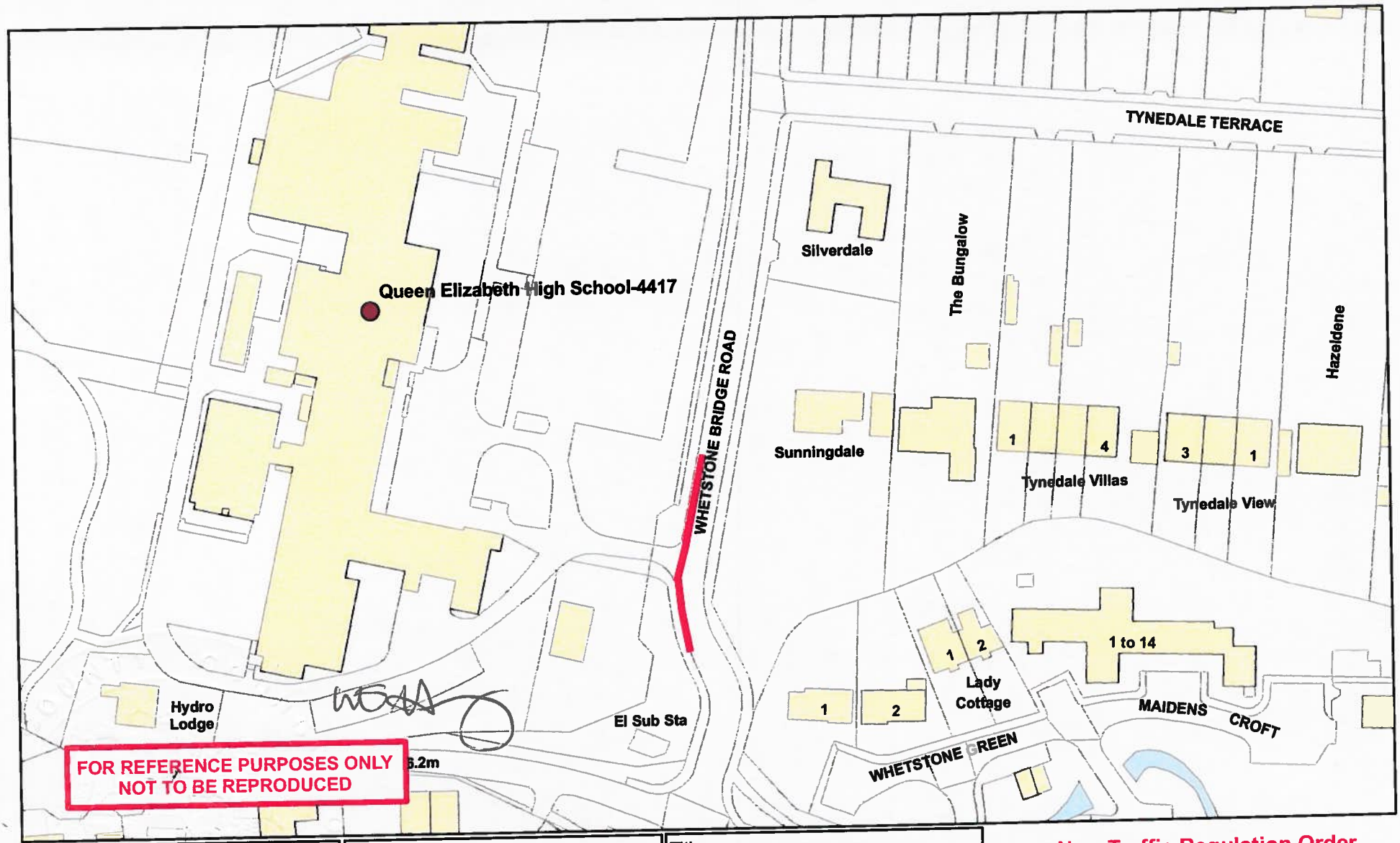

NORTHUMBERLAND
Northumberland County Council

Northumberland County Council
County Hall
Morpeth
Northumberland NE61 2EF Tel: 01670 533000

Network Management Information System

This map is reproduced from Ordnance Survey material with the permission of Ordnance Survey on behalf of the Controller of Her Majesty's Stationary Office Crown Copyright. Unauthorised reproduction infringes Crown Copyright and may lead to prosecution or civil proceedings. License no. 100049048 (2009).

Title:	Queen Elizabeth High School DES_No 4417	
Drn:	Date: March 2012	Scale: NTS

New Traffic Regulation Order
School Keep Clear Zig-Zag Markings

No Stopping
Monday to Friday
8 am to 5 pm

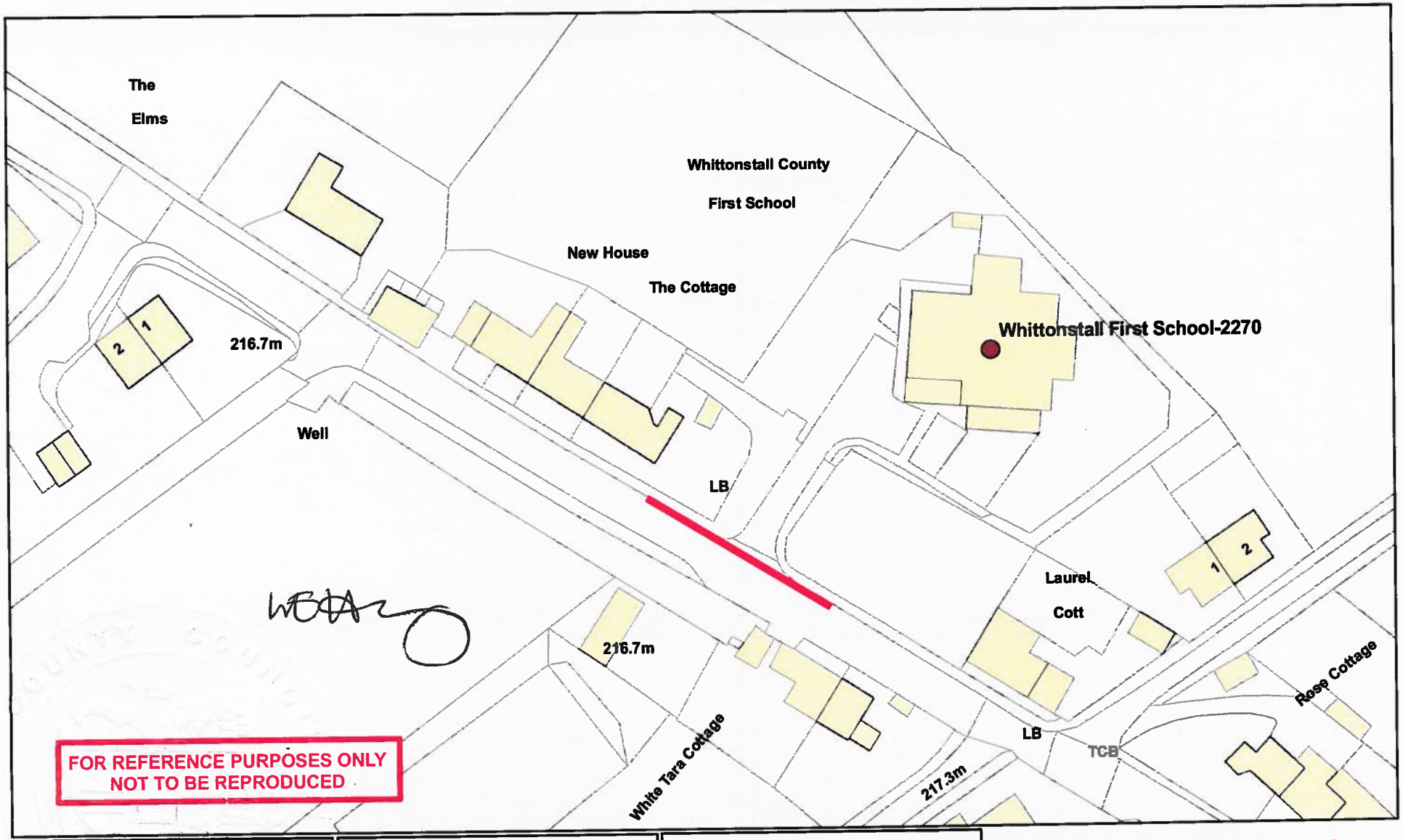

NORTHUMBERLAND
Northumberland County Council

Northumberland County Council
County Hall
Morpeth
Northumberland NE61 2EF Tel: 01670 533000

Network Management
Information System

This map is reproduced from Ordnance Survey material with the permission of Ordnance Survey on behalf of the Controller of Her Majesty's Stationary Office Crown Copyright. Unauthorised reproduction infringes Crown Copyright and may lead to prosecution or civil proceedings. License no. 100049048 (2009).

Title: Whittonstall First School DES_No 2270		
Drn:	Date: March 2012	Scale: NTS

New Traffic Regulation Order
School Keep Clear Zig-Zag Markings

No Stopping
Monday to Friday
8 am to 5 pm