

NORTHUMBERLAND COUNTY COUNCIL

TRAFFIC REGULATION ORDER

(Ref: TRO\_008\_23)

---

Northumberland County Council  
NCC West Northumberland Area (Parking Places)  
Composite Order 2011  
Amendment No 23 Order 2019

Made: 7<sup>th</sup> March 2019

Coming into Force: 18<sup>th</sup> March 2019

---

Northumberland County Council (hereinafter referred to as "the Council") in exercise of their powers under Sections 1, 2, 4, 32, 35, 45, and 46 and Part IV of Schedule 9 of the Road Traffic Regulation Act 1984 ("the Act of 1984"), and after consulting with the Chief Officer of Police in accordance with Part III of Schedule 9 to the Act of 1984 and of all other enabling powers hereby make the following Order:-

**Commencement and Citation**

This Order shall come into operation on the 18<sup>th</sup> March 2019 and may be cited as "Northumberland County Council West Northumberland Area (Parking Places) Composite Order 2011- Amendment No 23 Order 2019".

**In the Order:-**

"Order" means "Northumberland County Council West Northumberland Area (Parking Places) Composite Order 2011".

"Amendment Order" means "Northumberland County Council West Northumberland Area (Parking Places) Composite Order 2011- Amendment No 23 Order 2019".

The Interpretation Act 1978 shall apply to this Order as it applies to an Act of Parliament.

**Provisions**

The following provisions set out below and in The Schedule to this Amendment Order shall be additions to, deletions from, or substitutions in the restrictions in the Order:

**(A) Additions**

to Schedule 2 – Limited Waiting Parking Places

(Referenced in this Amendment Order as: First Schedule - ADDITIONS)

to Schedule 11 – Limited Waiting Zones

(Referenced in this Amendment Order as: Second Schedule - ADDITIONS)

to Schedule 4 – Disabled Blue Badge Holders Parking Places

(Referenced in this Amendment Order as: Third Schedule - ADDITIONS)

**(B) Deletions**

to Schedule 2 – Limited Waiting Parking Places

(Referenced in this Amendment Order as: Fourth Schedule - DELETIONS)

to Schedule 11 – Limited Waiting Zones

(Referenced in this Amendment Order as: Fifth Schedule - DELETIONS)

to Schedule 9 – Car Club Places

(Referenced in this Amendment Order as: Sixth Schedule - DELETIONS)


**(C) Substitutions**

None

---

GIVEN under the Common Seal of the County Council of Northumberland this 7<sup>th</sup> day of March 2019.

**THE COMMON SEAL OF THE COUNTY COUNCIL OF NORTHUMBERLAND** was hereunto affixed in the presence of:-



Duly Authorised Officer



Seal no.  
20409

# FIRST SCHEDULE

ADDITIONS - Northumberland County Council West Northumberland Area (Parking Places) Composite Order 2011- Amendment  
No 23 Order 2019

TRO\_008\_23

## Schedule 2 – Limited Waiting Parking Places

Ref No	Town	Street	Side	Description	Permitted Hours
008_023_000_6903	HALTWHISTLE	WESTGATE	North West	A point 46 metres north-east of its junction with Greencroft Avenue to a point 54 metres north-east of its junction with Greencroft Avenue	6.9
008_023_000_6904	HALTWHISTLE	WESTGATE	North West	A point 33 metres north-east of its junction with Greencroft Avenue to a point 43 metres north-east of its junction with Greencroft Avenue	6.9
008_023_000_6905	HALTWHISTLE	WESTGATE	North West	A point 64 metres north-east of its junction with Greencroft Avenue to a point 69 metres north-east of its junction with Greencroft Avenue	6.9
008_023_000_6906	HALTWHISTLE	WESTGATE	North West	A point 72 metres north-east of its junction with Greencroft Avenue to a point 81 metres north-east of its junction with Greencroft Avenue	6.9
008_023_000_6907	HALTWHISTLE	WESTGATE	North West	A point 12 metres north-east of its junction with Greencroft Avenue to a point 31 metres north-east of its junction with Greencroft Avenue	6.9
008_023_000_6911	HALTWHISTLE	WESTGATE	North West	At a point 25 metres south-west of its junction with Aesica Road to a point 54 metres south-west of its junction with Aesica Road	6.9
008_023_000_6912	HALTWHISTLE	WESTGATE	North West	At a point 57 metres south-west of its junction with Aesica Road to a point 74 metres south-west of its junction with Aesica Road	6.9
008_023_000_6913	HALTWHISTLE	WESTGATE	North West	At a point 82 metres south-west of its junction with Aesica Road to a point 89 metres south-west of its junction with Aesica Road	6.9
008_023_000_6914	HALTWHISTLE	WESTGATE	North West	At a point 97 metres south-west of its junction with Aesica Road to a point 108 metres south-west of its junction with Aesica Road	6.9

008_023_000_6916	HALTWHISTLE	MAIN STREET	North	At a point 9 metres east of its junction with Aesica Road to a point 41 metres east of its junction with Aesica Road	6.9
008_023_000_6917	HALTWHISTLE	MAIN STREET	North	At a point 44 metres east of its junction with Aesica Road to a point 51 metres east of its junction with Aesica Road	6.9
008_023_000_6918	HALTWHISTLE	MAIN STREET	North	At a point 9 metres east of its junction with Aesica Road to a point 41 metres east of its junction with Aesica Road	6.9
008_023_000_6919	HALTWHISTLE	MAIN STREET	North	At a point 44 metres east of its junction with Aesica Road to a point 51 metres east of its junction with Aesica Road	6.9
008_023_000_6924	HALTWHISTLE	MAIN STREET	South East	A point 46 metres south-west of its junction with Lantys Lonnen to a point 75 metres south-west of its junction with Lantys Lonnen	6.9
008_023_000_6925	HALTWHISTLE	MAIN STREET	South	A point 6 metres east of its junction with Black Bull Lane to a point 16 metres east of its junction with Black Bull Lane	6.9
008_23_000_6928	PRUDHOE	U8280 FRONT STREET BACK LANE	North West	A point 13 metres north-east of its junction with Front Street to a point 27 metres north-east of its junction with Front Street	15.1



# SECOND SCHEDULE

ADDITIONS - Northumberland County Council West Northumberland Area (Parking Places) Composite Order 2011- Amendment  
No 23 Order 2019

TRO\_008\_23

## Schedule 11 – Limited Waiting Zones

Ref No	Town	Street	Side	Description	Permitted Hours
008_23_000_6929	HEXHAM	BEAUMONT STREET	South East	A point 54 metres south-west of its junction with St Mary's Wynd to a point 97 metres south-west of its junction with St Mary's Wynd	27.1
008_23_000_6933	HEXHAM	ST MARYS WYND	South	A point 12 metres west of its junction with St Mary's Chare to a point 24 metres west of its junction with St Mary's Chare	27.1
008_23_000_6956	HEXHAM	ST MARYS WYND	East	At a point 46 metres east of its junction with Beaumont Street to a point 56 metres south east of its junction with Beaumont Street	27.1

### THIRD SCHEDULE

ADDITIONS - Northumberland County Council West Northumberland Area (Parking Places) Composite Order 2011- Amendment  
No 23 Order 2019

TRO\_008\_23

#### Schedule 4 – Disabled Blue Badge Holders Parking Places

Ref No	Town	Street	Side	Description	Permitted Hours
008_023_000_6910	HALTWHISTLE	WESTGATE	North West	At a point 19 metres south-west of its junction with Aesica Road to a point 25 metres south-west of its junction with Aesica Road	1
008_23_000_6930	HEXHAM	BEAUMONT STREET	South East	A point 26 metres south-west of its junction with St Mary's Wynd to a point 40 metres south-west of its junction with St Mary's Wynd	1
008_23_000_6886	PRUDHOE	U8280 FRONT STREET BACK LANE	North West	A point 4 metres north-east of its junction with Front Street to a point 13 metres north-east of its junction with Front Street	18.17

## FOURTH SCHEDULE

DELETIONS - Northumberland County Council West Northumberland Area (Parking Places) Composite Order 2011- Amendment  
No 23 Order 2019

TRO\_008\_23

## Schedule 2 – Limited Waiting Parking Places

Ref No	Town	Street	Side	Description	Permitted Hours
008_001_032_06	HALTWHISTLE	WESTGATE	North West	A point 46 metres north-east of its junction with Greencroft Avenue to a point 54 metres north-east of its junction with Greencroft Avenue	11.2
008_001_032_07	HALTWHISTLE	WESTGATE	North West	A point 33 metres north-east of its junction with Greencroft Avenue to a point 43 metres north-east of its junction with Greencroft Avenue	11.2
008_001_032_08	HALTWHISTLE	WESTGATE	North West	A point 64 metres north-east of its junction with Greencroft Avenue to a point 69 metres north-east of its junction with Greencroft Avenue	11.2
008_001_032_09	HALTWHISTLE	WESTGATE	North West	A point 72 metres north-east of its junction with Greencroft Avenue to a point 81 metres north-east of its junction with Greencroft Avenue	11.2
008_001_032_10	HALTWHISTLE	WESTGATE	North West	A point 12 metres north-east of its junction with Greencroft Avenue to a point 31 metres north-east of its junction with Greencroft Avenue	11.2
008_029_007	HALTWHISTLE	MAIN STREET	North West	A point 46 metres south-west of its junction with Lantys Lonnen to a point 75 metres south-west of its junction with Lantys Lonnen	18.3
008_001_029_08	HALTWHISTLE	MAIN STREET	South	A point 6 metres east of its junction with Black Bull Lane to a point 16 metres east of its junction with Black Bull Lane	11.2
008_151_007	PRUDHOE	U8280 FRONT STREET BACK LANE	West	A point 4 metres north-east of its junction with Front Street to a point 27 metres north-east of its junction with Front Street	15.1

# FIFTH SCHEDULE

DELETIONS - Northumberland County Council West Northumberland Area (Parking Places) Composite Order 2011- Amendment  
No 23 Order 2019

TRO\_008\_23

## Schedule 11 – Limited Waiting Zones

Ref No	Town	Street	Side	Description	Permitted Hours
008_21_44_006	HEXHAM	BEAUMONT STREET	South East	A point 26 metres south-west of its junction with St Mary's Wynd to a point 40 metres south-west of its junction with St Mary's Wynd	27:1
008_12_44_5210	HEXHAM	BEAUMONT STREET	South East	A point 54 metres south-west of its junction with St Mary's Wynd to a point 91 metres south-west of its junction with St Mary's Wynd	27.1



# SIXTH SCHEDULE

DELETIONS - Northumberland County Council West Northumberland Area (Parking Places) Composite Order 2011- Amendment  
No 23 Order 2019

TRO\_008\_23

## Schedule 9 – Car Club Places

Ref No	Town	Street	Side	Description	Permitted Hours
008_12_44_5209	HEXHAM	BEAUMONT STREET	South East	A point 91 metres south-west of its junction with St Mary's Wynd to a point 97 metres south-west of its junction with St Mary's Wynd	1

**ROAD TRAFFIC REGULATION ACT 1984  
THE COUNTY OF NORTHUMBERLAND**

**WEST NORTHUMBERLAND AREA (WAITING AND LOADING)  
COMPOSITE ORDER 2011 AMENDMENT NO 58 ORDER 2019**

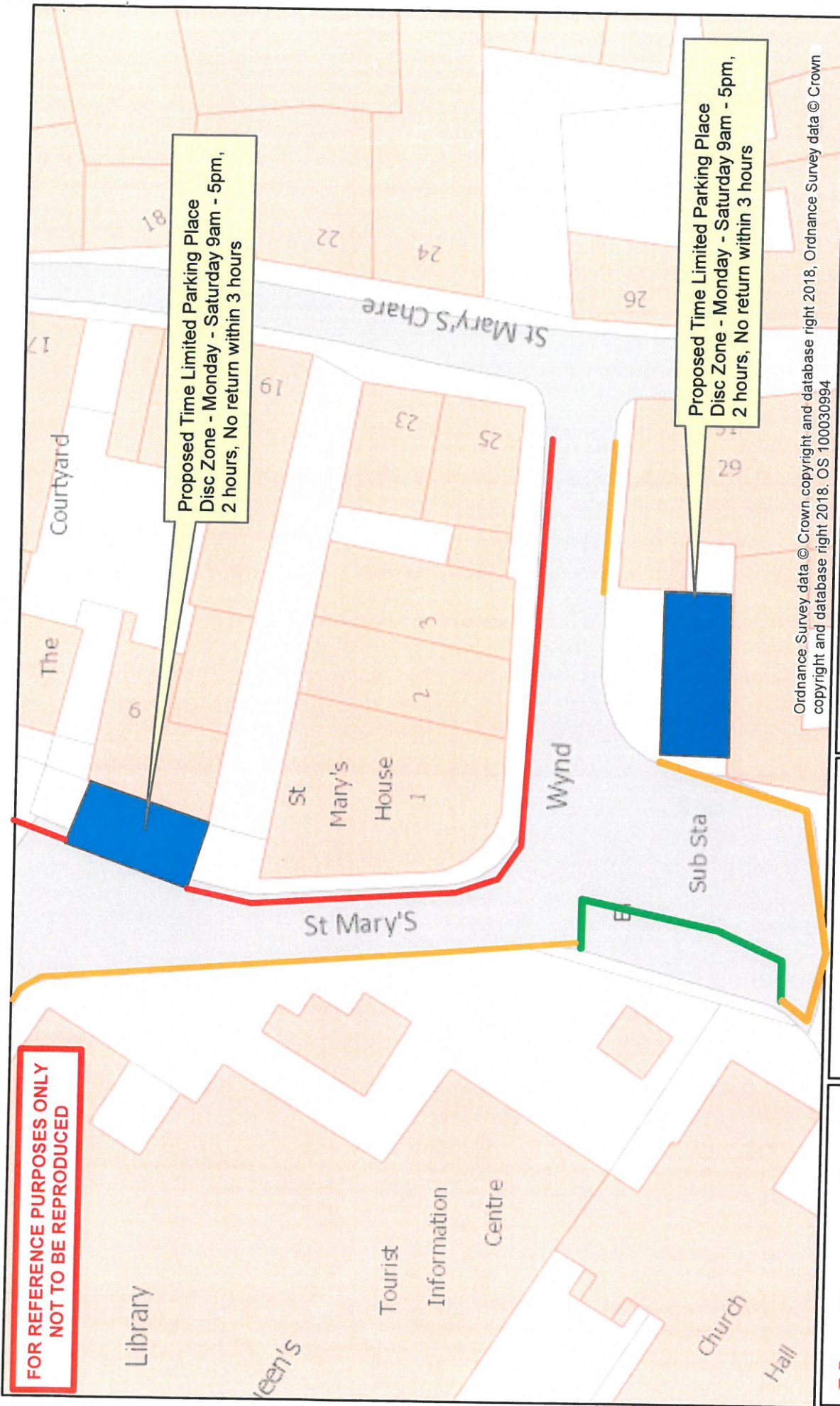
**&**

**WEST NORTHUMBERLAND AREA (PARKING PLACES)  
COMPOSITE ORDER 2011 AMENDMENT NO 23 ORDER 2019**

**STATEMENT OF THE COUNCIL'S REASONS FOR  
MAKING THE ORDER**

The proposals have been considered necessary to improve road safety, reduce congestion and improve access for those with mobility issues.

FOR REFERENCE PURPOSES ONLY  
NOT TO BE REPRODUCED



Ordnance Survey data © Crown copyright and database right 2018, OS 100030994  
copyright and database right 2018, OS 100030994

**Northumberland**  
Northumberland County Council

Northumberland County Council  
County Hall  
Morpeth  
Northumberland NE61 2EF Tel: 01670 533000

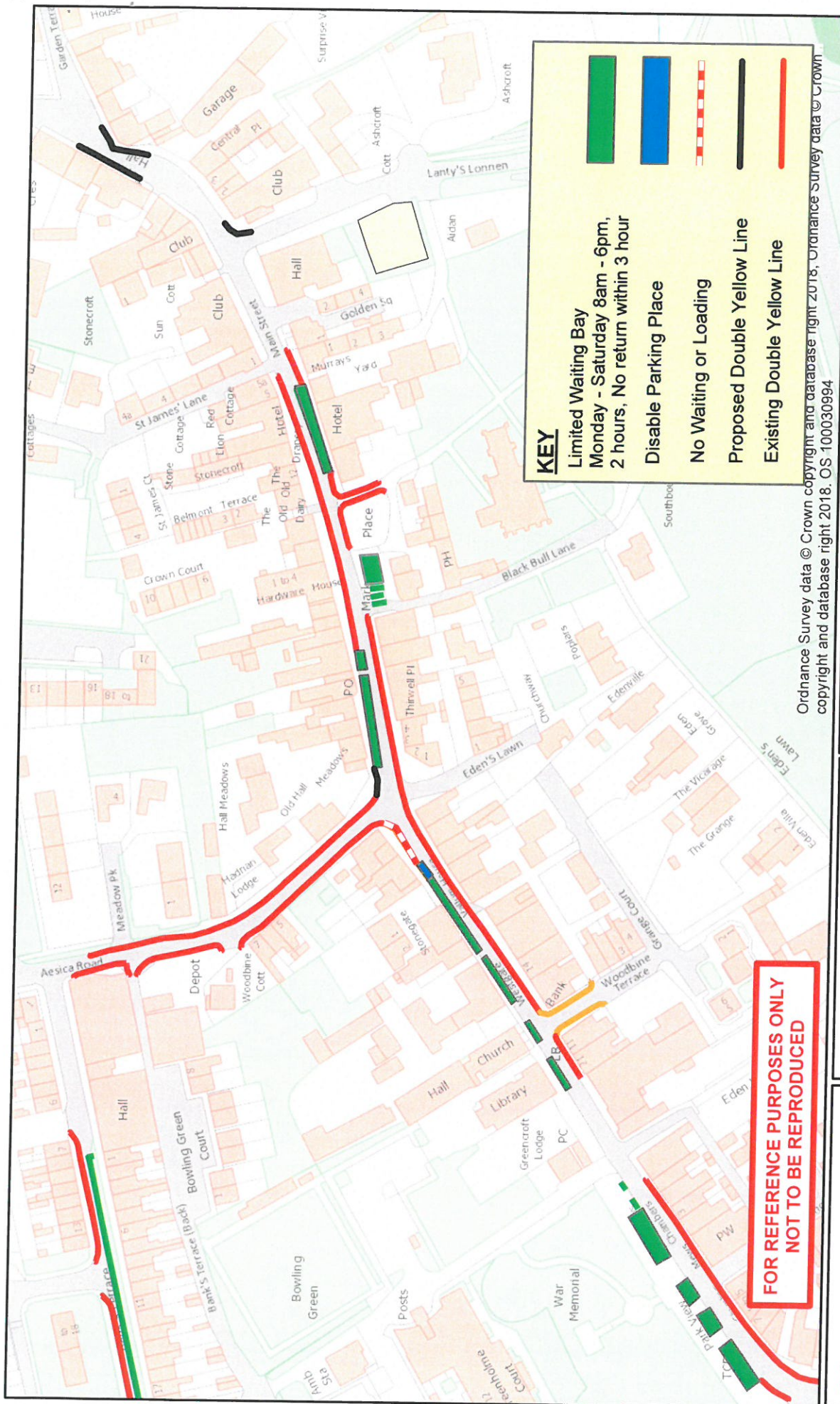
**Network Management  
Information System**

This map is reproduced from Ordnance Survey material with the permission of Ordnance Survey on behalf of the Controller of Her Majesty's Stationary Office. Crown Copyright. All rights reserved. No reproduction is permitted without the prior written permission of Ordnance Survey. Unauthorised reproduction infringes Crown Copyright and may lead to prosecution or civil proceedings. License no. 100049048 (2009).

**Title:**  
St Marys Wynd, Hexham  
Proposed Parking Restrictions

**Drm:**  
**Date:**  
**Scale:**  
1:1000



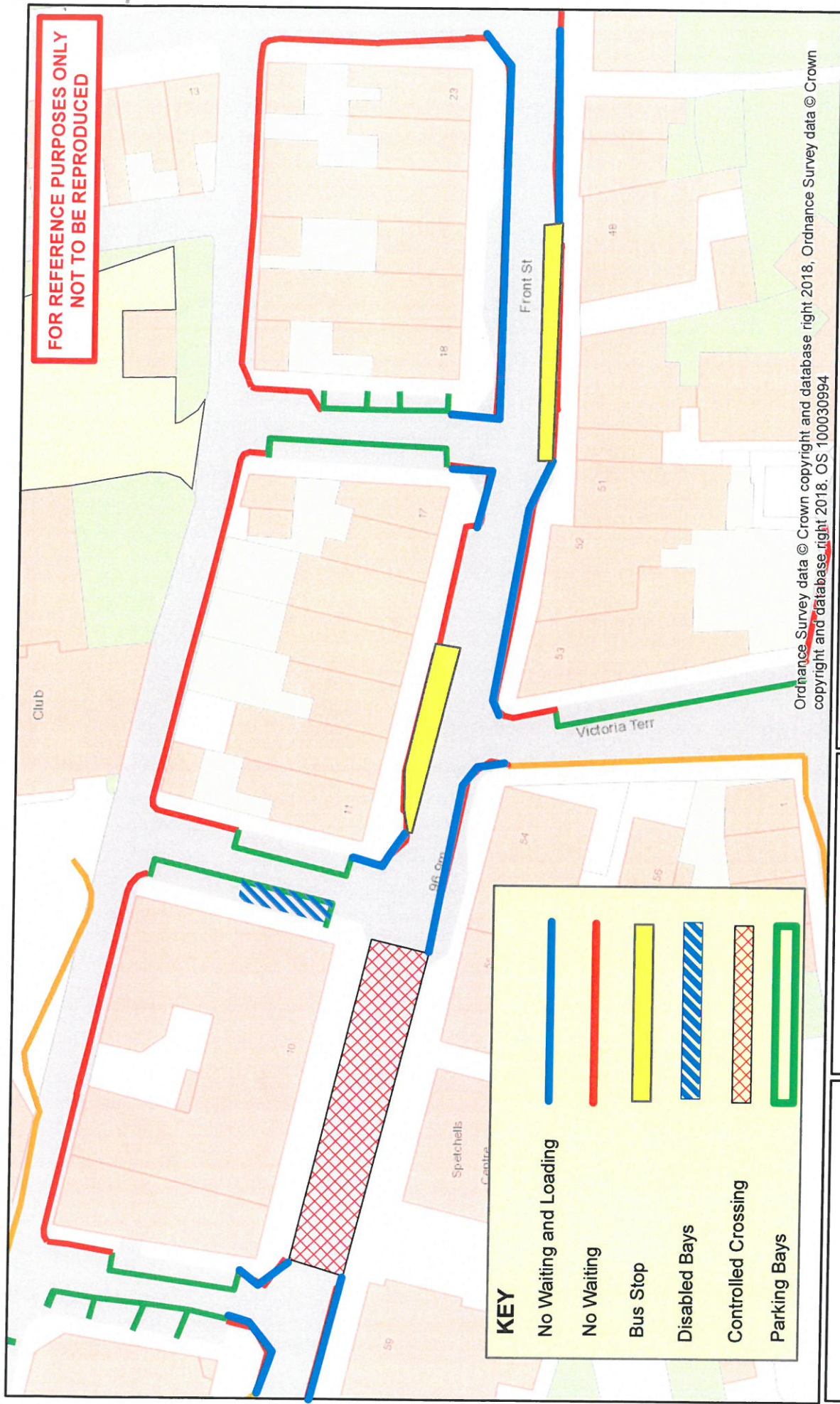


Ordnance Survey data © Crown copyright and database right 2018, Ordnance Survey data © Crown copyright and database right 2018. OS 100030994

<b>Northumberland</b> Northumberland County Council		<b>Network Management Information System</b>		<b>Title:</b> Halwhistle Proposed Parking Restrictions	
<b>Northumberland County Council</b> County Hall Morpeth Northumberland NE61 2EF Tel: 01670 533000		<small>This map is reproduced from Ordnance Survey material with the permission of Ordnance Survey. The Controller of Her Majesty's Stationary Office Crown Copyright. Unauthorised reproduction infringes Crown Copyright and may lead to prosecution or civil proceedings. License no. 100049048 (2009).</small>		<b>Dm:</b>	<b>Scale:</b> 1:1000
				<b>Date:</b>	



FOR REFERENCE PURPOSES ONLY  
NOT TO BE REPRODUCED



Ordnance Survey data © Crown copyright and database right 2018, Ordnance Survey data © Crown copyright and database right 2018, OS 100030994

**Northumberland County Council**  
County Hall  
Morpeth  
Northumberland NE61 2EF Tel: 01670 533000

**Network Management Information System**

This map is reproduced from Ordnance Survey material with the permission of Ordnance Survey on behalf of the Controller of Her Majesty's Stationary Office. Crown Copyright. Unauthorised reproduction infringes Crown Copyright and may lead to prosecution or civil proceedings. License no. 100049048 (2009).

**Title: Front Street Prudhoe  
Proposed Parking Restrictions  
Appendix C**

<b>Dm:</b>	<b>Date:</b>	<b>Scale:</b> 1:1000
------------	--------------	-------------------------







Ordnance Survey data © Crown copyright and database right 2018, Ordnance Survey data © Crown copyright and database right 2018, OS 100030994

<p><b>Northumberland County Council</b> Northumberland County Council</p>		<p><b>Network Management Information System</b></p> <p><small>This map is reproduced from Ordnance Survey material with the permission of Ordnance Survey. It is Crown Copyright and is reproduced here by permission of the Controller of Her Majesty's Stationary Office and the Controller of Copyright. Unauthorised reproduction or use may lead to prosecution or civil proceedings. License no. 100048046 (2009).</small></p>		<p><b>Title:</b> BEAUMONT STREET HEXHAM</p>		<p><b>Scale:</b> 1:1000</p>	
<p><b>Northumberland County Council</b> County Hall Morpeth Northumberland NE61 2EF Tel: 01670 533000</p>		<p><b>Drn:</b></p>		<p><b>Date:</b></p>		<p><b>Scale:</b> 1:1000</p>	