

**THE COUNCIL OF THE BOROUGH OF MIDDLESBROUGH (SOUTH AREA)  
(WAITING AND LOADING AND PARKING PLACES) (CONSOLIDATION) ORDER 2024**

The Council of the Borough of Middlesbrough ("the Council") in exercise of its powers under Sections 1(1) and (2), 2(1) to (3), 3(2), 32(1), 35, 45, 46, 46A, 47, 49, 51 and 53 and Part IV of Schedule 9 to the Road Traffic Regulation Act 1984, as amended, ("the Act") and of all other enabling powers and after consultation with the Chief Officer of Police in accordance with Part III of Schedule 9 to the Act, hereby makes the following Order:

**DEFINITIONS**

In this Order all expressions except as otherwise herein provided shall have the meanings assigned to them by the Act.

"civil enforcement officer" means a person authorised by or on behalf of the Council under Section 76 of the Traffic Management Act 2004 to enforce road traffic contraventions for which the Council is the enforcement authority.

"designated election period" means the period designated for the purposes of administering any poll.

"disabled person's badge" has the same meaning as in the Disabled Persons (Badges for Motor Vehicles) (England) Regulations 2000.

"disabled person's vehicle" means a vehicle lawfully displaying a disabled person's badge.

"driver" in relation to a vehicle waiting in a parking place, means the person driving the vehicle at the time it was left in the parking place.

"dual purpose vehicle" has the same meaning as in Regulation 3 of the Road Vehicles (Construction and Use) Regulations 1986, as amended.

"freehold owner" means the owner of premises used for business purposes situated adjacent to a permit parking place more particularly set out in Schedule 10 to this Order.

"goods vehicle" means a motor vehicle which is constructed or adapted for use for the carriage of goods or burden of any description and which has an unladen weight not exceeding 7.5 tonnes and is not drawing a trailer.

"hackney carriage" means a vehicle that is licensed as a hackney carriage and the driver of which is licensed in accordance with the Town Police Clauses Act 1847 and the Local Government (Miscellaneous Provisions) Act 1976.

"layby" means any area of the carriageway of a specified road intended for the waiting of vehicles, which is indicated by road markings complying with diagram 1010 in schedule 6 to the Traffic Sign Regulations and General Directions 2002.

"loading bay" means those areas of highway provided by the Council to enable loading/unloading to take place in accordance with Article 10 of this Order.

"main carriageway" means any part of a road constructed or adapted for the passage of vehicular traffic but excluding any layby.

"medical / health care visitor" means a person, being a general practitioner or a person authorised or acting on behalf of a general practitioner or local health authority or a person authorised or acting on behalf of a local social services department, attending a patient/ client who is a resident;

"motorcycle" has the same meaning as defined in Section 136 of the Act.

"parking bay" means any area of a parking place which is provided for the leaving of vehicles and indicated by markings on the surface of the parking place.

"parking charge" means the charge referred to in Article 14 and specified in Schedule 8.

"parking disc" means a disc issued by a local authority" and capable of showing the quarter hour period during which a period of waiting begins being 125mm square and coloured blue if issued on or after the 1 April 2000 or orange if issued before that date.

"parking patrol officer" means a person authorised by or on behalf of the Council to exercise the delegated powers of a parking attendant.

"parking permit" means a permit issued by the Council under the provisions of Article 16 of this Order.

"parking place" means any area of highway designated as a parking place under the provisions of this Order.

"passenger vehicle" means a motor vehicle (other than a motor cycle) constructed solely for the carriage of passengers and their effects and adapted to carry not more than twelve passengers exclusive of the driver.

"penalty charge" means a charge set by the Council under the provisions of Section 77 of the Traffic Management Act 2004.

"penalty charge notice" means a notice issued by a parking attendant or parking patrol officer pursuant to the provisions of Section 66 of the Road Traffic Act 1991.

"permit holder" means a person to whom a parking permit has been issued under the provisions of Article 16 of this Order.

"relevant position" means:

(i) in the case of a disabled person's badge, if:

- (a) in the case of a vehicle fitted with a dashboard or fascia panel, the badge is exhibited thereon so that Part 1 of the badge is legible from outside the vehicle; or
  - (b) in the case of a vehicle not fitted with a dashboard or fascia panel, the badge is exhibited in a conspicuous position on the vehicle so that Part 1 of the badge is legible from outside the vehicle;
- (ii) in the case of a parking disc, if:
- (a) in the case of a vehicle fitted with a dashboard or fascia panel, the disc is exhibited thereon so that the quarter-hour period during which the period of waiting began is legible from outside the vehicle; or
  - (b) in the case of a vehicle not fitted with a dashboard or fascia panel, the badge is exhibited in a conspicuous position on the vehicle so that the quarter-hour period during which the period of waiting began is legible from outside the vehicle.

"school keep clear area" means any area of the carriageway of a specified road which is indicated by road markings complying with diagram 1027.1. in schedule 6 to the Traffic Signs Regulations and General Directions 2002.

"South area" means the area of Middlesbrough, as shown on the attached map, bounded by the A174 Parkway, the Middlesbrough to Whitby Railway Link, the A1043 and the southern Borough Boundary.

"resident" means any person whose usual residence is at premises the address of which is in any road or part of a road specified in Schedule 9 to this Order.

"taxi rank" means an area of carriageway reserved for the use by hackney carriages.

"ticket machine" means an apparatus of a type and design approved by the Secretary of State for Transport for the purpose of this Order being an apparatus designed to issue tickets indicating the payment of a charge and the date and time at which the charge was paid.

"traffic sign" means a sign of any size, colour or type prescribed or authorised under, or having effect as though prescribed or authorised under, Section 64 of the Act.

"universal service provider" has the same meaning as in the Postal Services Act 2000.

"valid parking permit" means a permit issued in accordance with the provisions of this Order.

"visitor" means any person not being a freehold owner or resident who either:

- (i) has valid and sufficient reason for regularly visiting a resident; or
- (ii) operates, manages or is employed at any commercial premises the address of which is in any road or part of a road specified in Schedule 9 or 10 to this Order.

"zone" means an area specified in Schedule 9 or 10, identified by a reference letter, being an area within which ONLY a parking permit issued with the relevant letter is valid.

## TITLE AND COMMENCEMENT

1. This Order may be cited as "The Council of the Borough of Middlesbrough (South Area) (Waiting and Loading and Parking Places) (Consolidation) Order 2024" and shall come into operation on [5<sup>th</sup> February] 2024.

## Part 1 - WAITING AND LOADING

2. Save as provided in Articles 6, 7 and 8(1) of this Order no person shall, except upon the direction or with the permission of a police officer in uniform or civil enforcement officer, cause or permit any vehicle to wait in any of the lengths of road specified in Schedule 1 to this Order, on such days and during such hours as are specified in the said Schedule 1.
3. No person shall, except upon the direction or with the permission of a police officer in uniform or civil enforcement officer, cause or permit any vehicle to wait for the purpose of enabling goods to be loaded onto or unloaded from the vehicle, in any of the lengths of road specified in Schedule 2 to this Order, on such days and during such hours as are specified in the said Schedule 2, unless the vehicle is in the service of or employed by a universal service provider and is in actual use on the length of road for the purpose of delivering or collecting postal packets.
4. Save as provided in Article 7 of this Order no person shall, except upon the direction or with the permission of a police officer in uniform or civil enforcement officer, cause or permit any vehicle to wait on the main carriageways of any of the lengths of road specified in Schedule 3 to this Order, on such days and during such hours as are specified in the said Schedule 3.
5. No person shall, except upon the direction or with the permission of a police officer in uniform or enforcement officer, cause or permit any vehicle to wait in a school keep clear area in any of the lengths of road specified in Schedule 4 to this Order, on such days and during such hours as are specified in the said Schedule 4.
6. Nothing in Article 2 to this Order shall render it unlawful to cause or permit any vehicle to wait in the lengths of road specified therein for so long as may be necessary to enable:
  - (a) a person to board or alight from the vehicle.
  - (b) goods to be loaded onto or unloaded from the vehicle PROVIDED THAT the period of waiting does not exceed 20 minutes,
  - (c) the vehicle being a licensed hackney carriage to wait at any hackney carriage stand appointed by the Council,
  - (d) the vehicle to wait in a parking place appointed by the Council and in accordance with any regulations applying to the use of such parking place.
7. Nothing in Articles 2, 4, 5 and 10 to this Order shall render it unlawful to cause or permit any vehicle to wait in the lengths of road specified therein for so long as may be necessary to enable:

- (a) the vehicle, if it cannot conveniently be used for such purpose in any other road, to be used in connection with any of the following operations, namely:
  - (i) building, industrial or demolition operations,
  - (ii) the removal of any obstruction to traffic,
  - (iii) the maintenance, improvement or reconstruction of the said roads, or
  - (iv) the laying, erection, alteration or repair, in or on land adjoining the said roads of any sewer, main, pipe or apparatus for the supply of gas, water or electricity or of any telecommunications apparatus as defined in the Telecommunications Act 1984.
- (b) the vehicle, if it cannot conveniently be used for such purpose in any other road, to be used in pursuance of statutory powers or duties,
- (c) the vehicle to be used for the purpose of delivering or collecting postal packets in the service of a universal service provider,
- (d) the vehicle to be used for fire brigade, ambulance or police purposes.
- (e) A vehicle which is displaying in a prominent position behind the windscreen so that it is facing forwards and can be entirely and easily seen from the front of the vehicle a valid waiver certificate to wait in accordance with the terms and conditions prescribed by the said certificate issued by the Council on payment of a fee of £16 per vehicle per day. PROVIDED THAT a waiver certificate may be cancelled at any time at the sole discretion of the Council and shall thereupon immediately cease to be valid.

8.

- (1) Nothing in Article 2 of this Order shall render it unlawful to cause or permit a disabled person's vehicle which displays in the relevant position a disabled person's badge and a parking disc (on which the driver or other person in charge of the vehicle has marked the time at which the period of waiting began) to wait in any of the lengths of road referred to therein for a period not exceeding three hours (not being a period separated by an interval of less than one hour from a previous period of waiting by the same vehicle in the same road)
- (2) Nothing in Article 14 of this Order shall apply to a disabled persons' vehicle which displays in the relevant position a disabled person's badge.

- 9. The provisions of Articles 6(b) and 8 of this Order shall not apply in any length of road subject to the prohibition of loading or unloading goods and specified in Schedule 2 to this Order, on such days and during such hours as are specified in the said Schedule 2.

## Part 2 - LOADING BAYS

- 10. (1) The areas of highway described in Schedule 5 to this Order are hereby authorised to be used as loading bays.
- (2) Each loading bay may be used, on such days and during such hours as are specified in the said Schedule 5.
- (3) Save as provided in Articles 7 and 11 of this Order, no person shall cause or permit any vehicle, other than a vehicle loading or unloading, to wait in a loading bay.

- (4) Every vehicle using a loading bay shall so stand that every part of the vehicle is within the limits of the loading bay.
11. Nothing in Article 10 of this Order shall apply so as to prevent any person from causing or permitting a vehicle to wait in a loading bay for so long as may be necessary:
- (a) to enable a person to board or alight from the vehicle PROVIDED THAT the loading bay or that part of the loading bay has not been suspended in accordance with Article 24 of this Order.
  - (b) to enable the vehicle, if it cannot conveniently be used for such purpose in any other road, to be used in connection with any building operation, demolition or excavation in or adjacent to the loading bay, the removal of any obstruction to traffic in the loading bay, the maintenance, improvement or reconstruction of the loading bay, or the laying, erection alteration or maintenance in or near the loading bay of any sewer or of any main, pipe or apparatus for the supply of gas, water or electricity or of any telecommunications apparatus as defined in the Telecommunications Act 1984; or
  - (c) if the vehicle is a vehicle used for police, fire brigade and ambulance purposes or any vehicle (other than a passenger vehicle) in the service of a local authority in either case being used in pursuance of statutory powers or duties.

### **Part 3 - PARKING PLACES**

#### **Specified Class of Vehicles**

12. (1) Each area of highway described in Schedule 6 to this Order is hereby designated as a parking place.
- (2) Each parking place designated under paragraph (1) of this Article may be used only by the class of vehicles specified on Schedule 6 on such days and during such hours as may be specified in that Schedule 6.

#### **Limited Waiting**

13. (1) Each area of highway described in Schedule 7 to this Order is hereby designated as a parking place for the leaving of, subject to the provisions of this Order, passenger vehicles, dual purpose vehicles, goods vehicles or motor cycles on such days and during such hours as are specified in that Schedule 7.
- (2) The driver of a vehicle shall not permit it to wait in any parking place designated under paragraph (1) of this Article during the days and hours specified:
- (i) for longer than the maximum period specified in relation to the parking place, or
  - (ii) if a period less than the return period specified has elapsed since the termination of the last period of waiting by that vehicle in that parking place.

- (3) Nothing in the foregoing provisions of this Article shall apply to a disabled person's vehicle which displays, in the relevant position, a disabled person's badge.

### **Pay and Display**

14. (1) Each area of highway described in Schedule 8 to this Order is hereby designated as a parking place for the leaving of, subject to the provisions of this Order, passenger vehicles, dual purpose vehicles, goods vehicles or motor cycles, on such days and during such hours as are specified in that Schedule 8.
- (2) Save as provided in Article 8 (2) of this Order, no person may leave or cause any vehicle to be left in a parking place designated under paragraph (1) of this Article during the days and hours specified:
- a) EXCEPT upon the payment of the parking charge as specified in the Schedule AND when a vehicle is accompanied by a trailer the parking charge MUST be paid for the trailer equivalent to the parking charge paid in respect of the vehicle towing it; or *JS*
  - b) For longer than the maximum period specified in relation to the parking place or if a period less than the return period specified has elapsed since the termination of the last period of waiting by that vehicle in that parking place.
- (3) The parking charge shall be payable on the leaving of a vehicle and trailer in a parking place by the insertion, in the ticket machine relating to the parking place or parking bay(s) in which the vehicle/trailer is left, of a coin or coins of the denomination indicated on the ticket machine.
- (4) The Council may
- a) install in such positions on or in the vicinity of a parking place or parking bay, designated under this Article, as they may think fit, such ticket machines as are required by this Order for the purpose of that parking place or parking bay; and
  - b) carry out such other works as are authorised by this order or are reasonably required for the purpose of the satisfactory operation of a parking place.
- (5) Upon payment of the parking charge for a vehicle/trailer left in a parking place the driver thereof shall exhibit on the vehicle in accordance with the provisions of paragraph (6) of this Article, a ticket issued by the ticket machine relating to that parking place or parking bay in which the vehicle/trailer is left. The ticket issued in respect of a trailer SHALL be exhibited on the vehicle towing it in the same manner as the ticket issued in respect of the vehicle.

- (6) The ticket(s) referred to in paragraph (5) of this Article shall be so exhibited on the inside of the vehicle in a conspicuous position so that the date and time of issue shown on the front of the said ticket(s) is clearly visible from outside the vehicle.

Where a ticket is exhibited on a vehicle in accordance with the provisions of paragraph (6) of this Article, no person, not being the driver of the vehicle, shall remove the ticket from the vehicle unless authorised to do so by the driver.

- (7) If at any time while a vehicle/trailer is left in a parking place, on such days and during such hours as are specified in Schedule 8 to this Order, no ticket or tickets are exhibited on that vehicle in accordance with paragraph (6) of this Article it shall be presumed, unless the contrary is proved, that the parking charge has not been duly paid.
- (8) The Council may at any time alter the parking charges by publishing the proposed changes in the prescribed manner.

### **Permit Parking**

15. (1) Each area of highway described in Schedule 9 and 10 to this Order is hereby designated as a parking place, subject to the provisions of this Order, on such days and during such hours as are specified in the said Schedules 9 and 10.
- (2) No person may leave or cause any vehicle to be left in a parking place designated under paragraph (1) of this Article during the days and hours specified UNLESS the vehicle displays a valid parking permit issued by the Council under the provisions of Article 16 of this Order.
16. (1) Any freehold owner, resident or visitor who is the owner of a passenger vehicle, dual purpose vehicle, goods vehicle or motor cycle, may apply to the Council, for the issue of a parking permit for the leaving of that vehicle in the appropriate parking place, and any such application shall be made on a form, issued by and obtainable from the Council, which shall be duly completed and returned to the Council.
- (2) Any Medical / healthcare visitor may apply to the Council for the issue of a 1 (one) hour all zones permit for the leaving of an authorised vehicle in an appropriate parking place and any such application shall be made on a form, issued by and obtainable from the Council, which shall be duly completed and returned to the council.
- (3) The Council, may at any time, require an applicant for a parking permit to produce to an officer of the Council such evidence in respect of an application as they may reasonably require to verify any particulars or information given to them.



- (4) On receipt of an application, made under the foregoing provisions of this Article, the Council, upon being satisfied that the applicant meets the criteria specified in paragraph (1) of this Article, may issue to that applicant a parking permit for the leaving during such days ~~and~~ such hours, specified in Schedule 9 or 10 of this Order, of the vehicle to which such parking permit relates.
- (5) The issue of a parking permit does not guarantee a parking space within a permit parking place.
- (6) During such days and such hours specified in Schedule 9 or 10 of this Order during which a vehicle waits or is left in a parking place, designated under Article 15 of this Order, there shall be displayed, in a conspicuous position, a valid parking permit ISSUED SPECIFICALLY FOR THE PARKING ZONE IN WHICH THE PARKING PLACE IS LOCATED OR ISSUED FOR A SPECIFIC PARKING PLACE and issued in respect of that vehicle, so that all the particulars referred to in Article 19 of this Order are readily visible from outside the vehicle.
17. (1) A permit holder may surrender the permit to the Council at any time AND SHALL surrender the permit to the Council on the occurrence of any of the events set out in paragraph (3) of this Article.
- (2) The Council may, by notice in writing served on the permit holder at the address shown by that person on the application for the permit or at any other address believed to be that person's residence withdraw a permit if it appears to the Council that any one of the events set out in paragraph (3) of this Article has occurred AND the permit holder SHALL surrender the permit to the Council within 48 hours of the receipt of such notice.
- (3) The events referred to in the foregoing provisions of this Article are:
- (i) the permit holder ceasing to be a freehold owner, resident or visitor;
  - (ii) the permit holder ceasing to be either the owner or the primary user of the vehicle in respect of which the permit was issued;
  - (iii) the vehicle in respect of which such permit was issued being adapted or used in such a manner that it is not a vehicle of any of the classes specified in Article 16 of this Order;
  - (iv) the issue of a replacement permit by the Council under the provisions of Article 18 of this Order;
  - (v) failure by a permit holder to supply any evidence required of him pursuant to paragraph (3) of Article 16 of this Order.
- (4) A permit shall cease to be valid at the expiration of the period specified thereon or on the occurrence of any one of the events set out in paragraph (3) of this Article, whichever is the earlier.
18. (1) If a permit is mutilated or defaced or the figures or particulars on it have become illegible or the colour of the permit has become altered by fading or otherwise, the

permit holder shall surrender it to the Council and may apply to the Council for the issue to him of a replacement permit.

- (2) If a permit is lost or destroyed, the permit holder may apply to the Council for the issue to him of a replacement permit.
- (3) The provisions of Article 16 of this Order shall apply to a replacement permit and an application for a replacement permit as if it were a permit, or as the case may be, an application for a permit.
- (4) Upon the issue of a replacement permit, by *virtue* of the provisions of this Article, the permit which it replaces shall be invalid.

19. A permit shall be in writing and shall include the following particulars:

- (a) the registration mark of the vehicle in respect of which the permit has been issued;
- (b) the period during which, subject to the provisions of Article 17(3) of this Order, the permit shall remain valid;
- (c) an authentication that the permit has been issued by the Council;
- (d) an indication as to whether the permit applies to freehold owners, residents or visitors, and of the parking zone and/or parking place within which the permit is valid.

20. Where a permit has been displayed on a vehicle in accordance with the provisions of paragraph (6) of Article 16 of this Order, no person, not being the owner of the vehicle, shall *remove* the permit from the vehicle unless authorised to do so by the owner of the vehicle.

#### **Part 4- LOADING BAYS AND PARKING PLACES, GENERAL PROVISIONS**

- 21. The number and situation of parking bays in any parking place may be determined by the Council and the limits of each parking place shall be indicated by the Council on the carriageway by appropriate traffic signs.
- 22. (1) Every vehicle left in a parking place, designated under this Order, shall so stand, subject to paragraph (2) of this Article, so that every part of the vehicle is wholly within the limits of the parking place or any parking bay within a parking place AND in those cases in which special provision is made in Schedule 6, 7, 8, 9, or 10, to this Order, in accordance with those provisions.
  - (2) Where a vehicle has been left in a parking place, referred to in paragraph (1) of this Article, is too long to comply with the provisions of that paragraph, such vehicle shall be deemed to be within the limits of the parking place or parking bay if:
    - (i) the extreme front or rear portion of the vehicle is within 300mm of a carriageway indication provided under Article 21 of this order; and

- (ii) the vehicle or any part of it is not within the limits of any adjoining parking bay.

23. A police officer in uniform, civil enforcement officer may, in the case of an emergency, move or cause to be moved any vehicle left in a parking place or loading bay to any place he thinks fit.

24. (1) Any person authorised by the Council, a police officer in uniform, or a civil enforcement officer, may suspend the use of a parking place or part thereof or a loading bay or part thereof whenever he considers such suspension reasonably necessary:

- (a) for the purpose of facilitating the movement of traffic or promoting its safety;

- (b) to facilitate for the purpose of, in the parking place, loading bay or the highway adjacent thereto:

- (i) any building operation, demolition or excavation;

- (ii) any maintenance, improvement or reconstruction

- (iii) the laying, erection, alteration, removal or repair of any sewer or of any main, pipe or apparatus for the supply of gas, water, electricity or of any telecommunication apparatus or traffic sign;

- (c) for the convenience of occupiers of premises adjacent to the parking place or loading bay on any occasion of the removal of furniture from one office or dwelling house to another or the removal of furniture from such premises to a depository or to such premises from a depository;

- (d) on any occasion on which it is likely by reason of some special attraction that any street will be thronged or obstructed;

- (e) for the convenience of occupiers of premises adjacent to the parking place or loading bay at times of weddings or funerals or on other special occasions.

(2) A police officer in uniform may suspend for not longer than 24 hours the use of a parking place or part thereof or a loading bay or part thereof whenever he considers such suspension reasonably necessary for the purpose of facilitating the movement of traffic or promoting its safety.

(3) Any person suspending the use of a parking place or any part thereof or a loading bay or any part thereof in accordance with the provisions of paragraph (1) of this Article shall thereupon place or cause to be placed, in or adjacent to that parking place or the part thereof or loading bay or part thereof, the use of which is suspended, a traffic sign indicating that waiting by vehicles is prohibited AND may place or cause to be placed over the ticket machine, relating to the parking place or parking bay, hoods or other covers indicating that the use of the parking place or parking bay is; suspended and that waiting by vehicles is prohibited.

(4) On any suspension of the use of a parking place or part thereof, in accordance with the provisions of paragraph (1) of this Article, any person duly authorised by the Council may temporarily remove any ticket machine relating to any parking place or parking bay and any post, bracket or other support on which the ticket machine is fitted.

- (5) For so long as a traffic sign prohibiting waiting is displayed in accordance with paragraph (3) of this Article no person shall cause or permit a vehicle to be left in that parking place or that part of a parking place or that loading bay or that part of a loading bay.

PROVIDED that nothing in this paragraph shall render it unlawful to cause or permit a vehicle to wait if the vehicle is left with the permission of a police officer in uniform or the person suspending the use of the parking place or part thereof or loading bay or part thereof in pursuance of paragraph (1) of this Article.

25. (1) Without prejudice to the foregoing provisions of this Order, relating to vehicles which are left in a parking place in accordance with those provisions, any other vehicle may wait:
- (a) anywhere in a parking place if:
- (i) the vehicle is waiting only for so long as is necessary to enable a person to board or alight from the vehicle;
  - (ii) the vehicle is waiting due to the driver being prevented from proceeding by circumstances beyond his control or to such waiting being necessary in order to avoid an accident;
  - (iii) if the vehicle is a vehicle used for police, fire brigade or ambulance purposes or is a vehicle (other than a passenger vehicle) in the service of a local authority in either case being used in pursuance of statutory powers or duties;
  - (iv) the vehicle is waiting for so long as may be necessary to enable it to be used in connection with the removal of any obstruction to traffic;
  - (v) the vehicle is in the service of or employed by a universal service provider and is waiting while postal packets addressed to premises adjacent to the parking place, in which the vehicle is waiting, are being unloaded from the vehicle or having been unloaded therefrom, are being delivered or while postal packets are being collected from premises or posting boxes adjacent to the parking place, in which the vehicle is waiting;
  - (vi) the vehicle, not being a passenger vehicle, is waiting only for so long as may be reasonably necessary to enable it to be used for any purpose specified in paragraph (b) of Article 11 of this Order;
  - (vii) the vehicle is waiting for the purpose of posting or removing advertising material in the form of posters on or from premises adjacent to the parking place in which the vehicle is waiting; or
  - (viii) in any other case the vehicle is waiting for the purpose of delivering or collecting goods or loading or unloading the vehicle at premises adjacent to the parking place, in which the vehicle is waiting PROVIDED THAT the period of waiting does not exceed 20 minutes.

- (b) anywhere in a parking place, other than in a parking bay, if goods are sold from the vehicle by a person who is licensed by the Council to sell goods from a stationary pitch situated in the parking place.
  - (2) No charge specified in the foregoing provisions of this Order shall be payable in respect of any vehicle waiting in a parking place in accordance with the provisions of this Article.
  - (3) Nothing in the provisions of this Article shall be taken as authorising anything which would be in contravention of any Regulations made or having effect as if made under Section 25 of the Act.
  - (4) Any person who leaves or causes a vehicle to be left in a parking place by virtue of the provisions of (v), (vi), (vii) or (viii) of paragraph (1)(a) or by virtue of paragraph (1)(b) of this Article shall cause that vehicle to stand so as to be in accordance with the provisions of Article 22 of this Order.
- 26.
- (1) Subject to paragraph (2) of this Article, no person shall use any vehicle whilst it is in a parking place, specified in Schedule 6, 7, 8, 9 or 10, to this Order, in connection with the sale or offering for sale of any goods or of his service in any capacity in or near the parking place, or carry out or permit the carrying out of any work of construction or repair to a vehicle except such as may be necessary to enable the vehicle to be removed from the parking place.
  - (2) A person shall not be prevented under the provisions of paragraph (1) of this Article from selling goods from a vehicle, waiting in a parking place specified in Schedule 8, 9 or 10 to this Order:
    - (i) if the vehicle is of a type described in Article 13(1), 14(1) or 16(1) of this Order and the goods are immediately delivered at or taken into premises adjacent to the parking place from which the sale is affected; or
    - (ii) the vehicle is one to which provisions (viii) of paragraph (1)(a) of Article 25 or paragraph (1)(b) of Article 25 of this Order, apply.

#### **Part 5 - MISCELLANEOUS PROVISIONS**


- 27.
- (1) If a vehicle is left at any time in contravention of a provision of this Order a penalty charge shall be payable.
  - (2) In the case of a vehicle in respect of which a penalty charge is payable, a penalty charge notice may then be issued by a civil enforcement officer, in accordance with the requirements of Section 78 of the Traffic Management Act 2004,
- 28.
- (1) The Orders specified in Part 1 of Schedule 11 to this Order are hereby revoked

29. The restrictions imposed by this Order shall be in addition to and not in derogation from any restriction or requirement imposed by any regulations made or having effect as if made under the Act, or by or under any other enactment.
30. In so far as any provision of this Order conflicts with any provision which is contained in an Order made or having effect as if made under the Act or by or under any other enactment, then the provisions of THIS ORDER shall prevail.

#### **Part 6 - PERMIT PARKING FOR DESIGNATED ELECTION PERIODS**


31. At any time during a designated election period the Council may issue temporary parking permits to individuals allowing vehicles to be exempt from parking restrictions marked on the highway.

THE COMMON SEAL of the  
COUNCIL OF THE BOROUGH  
OF MIDDLESBROUGH was  
hereunto affixed on the [ ]  
day of [25 January] 2024  
in the presence of:



Authorised Officer

JOHN DUALES



8216325

- |             |   |
|-------------|---|
| Schedule 1  | No Waiting                                  |
| Schedule 2  | No loading/unloading                        |
| Schedule 3  | Clearway                                    |
| Schedule 4  | School keep clear                           |
| Schedule 5  | Loading bays                                |
| Schedule 6  | Parking Places - Specified Class of Vehicle |
| Schedule 7  | Parking Places - Limited Waiting            |
| Schedule 8  | Parking Places - Pay and Display            |
| Schedule 9  | Parking Places - Residents                  |
| Schedule 10 | Parking Places - Business                   |
| Schedule 11 | Revocations                                 |

**Schedule 1 - No Waiting Cont'd**  
**Article 2**

<b>Item No.</b>	<b>Column 1 Length of Road</b>	<b>Column 2 Days of operation</b>	<b>Column 3 Hours of operation</b>
1	<p>APPLEGARTH (north side)</p> <p>from the extended western kerbline of Coulby Farm Way to a point 12 metres west of the western kerbline of Coulby Farm Way</p>	All Days	All Hours
2	<p>APPLEGARTH (south side)</p> <p>from the extended western kerbline of Coulby Farm Way to a point 11 metres west of the western kerbline of Coulby Farm Way</p>	All Days	All Hours
3	<p>BOTANY WAY (north side)</p> <p>From the eastern kerbline of Cookgate for a distance of 12 metres in a south easterly direction.</p>	All Days	All Hours
4	<p>BOTANY WAY (south side)</p> <p>From the eastern kerbline of Cookgate for a distance of 12 metres in a north easterly direction.</p>	All Days	All Hours
5	<p>CAPTAIN COOK'S CRESCENT (north side)</p> <p>from the extended north eastern kerbline of Dixons Bank to a point 18 metres east of the north-eastern kerbline of Dixons Bank</p>	All Days	All Hours

**Schedule 1 - No Waiting Cont'd**  
**Article 2**

<b>Item No.</b>	<b>Column 1 Length of Road</b>	<b>Column 2 Days of operation</b>	<b>Column 3 Hours of operation</b>
6	<p><b>CAPTAIN COOK'S CRESCENT</b> (south side)</p> <p>from the extended north eastern kerbline of Dixons Bank to a point 17.5 metres east of the north eastern kerbline of Dixons Bank</p>	All Days	All Hours
7	<p><b>CHANDLERS RIDGE</b> (north side)</p> <p>From the eastern kerbline of Clevegate to a point 26.9 metres east of the eastern kerbline of Clevegate</p>	All Days	All Hours
8	<p><b>CHANDLERS RIDGE</b> (south side)</p> <p>From the eastern kerbline of Clevegate to a point 10 metres east of the eastern kerbline of Clevegate</p>	All Days	All Hours
9	<p><b>CHANDLERS RIDGE</b> (south -west side)</p> <p>From a point 77 metres east of the eastern kerbline of Clevegate for a distance of 17 metres east then south, following the kerbline</p>	All Days	All Hours
10	<p><b>CHANDLERS RIDGE</b> (east side)</p> <p>From the northern kerbline of Muirfield to a point 10 metres north of the northern kerbline of Muirfield</p>	All Days	All Hours



**Schedule 1 - No Waiting Cont'd**  
**Article 2**

<b>Item No.</b>	<b>Column 1 Length of Road</b>	<b>Column 2 Days of operation</b>	<b>Column 3 Hours of operation</b>
11	<p><b>CHANDLERS RIDGE</b> (east side)</p> <p>From the southern kerblines of Muirfield to a point 10 metres south of the southern kerblines of Muirfield</p>	All Days	All Hours
12	<p><b>CHANDLERS RIDGE</b>, at its southern junction with Clevegate (north side)</p> <p>From the eastern kerblines of Clevegate for a distance of 15 metres in a south easterly direction.</p>	All Days	All Hours
13	<p><b>CHANDLERS RIDGE</b>, at its southern junction with Clevegate (south side)</p> <p>From the eastern kerblines of Clevegate for a distance of 15 metres in an easterly direction.</p>	All Days	All Hours
14	<p><b>CHURCH CLOSE</b> (both sides)</p> <p>From the northern kerblines of Hemlington Road to a point 10 metres north of the northern kerblines of Hemlington Road</p>	All Days	All Hours
15	<p><b>CLEVEGATE</b> (east side)</p> <p>From the northern kerblines of Chandlers Ridge to a point 10 metres north-west of the northern kerblines of Chandlers Ridge</p>	All Days	All Hours

**Schedule 1 - No Waiting Cont'd**  
**Article 2**

<b>Item No.</b>	<b>Column 1 Length of Road</b>	<b>Column 2 Days of operation</b>	<b>Column 3 Hours of operation</b>
16	<p>CLEVEGATE (east side)</p> <p>From the southern kerbline of Chandlers Ridge to a point 10 metres south of the southern kerbline of Chandlers Ridge</p>	All Days	All Hours
17	<p>CLEVEGATE (south-western side)</p> <p>From the northern kerbline of Watchgate to a point 10 metres north of the northern kerbline of Watchgate</p>	All Days	All Hours
18	<p>CLEVEGATE (south-western side)</p> <p>From the southern kerbline of Watchgate to a point 10 metres south of the southern kerbline of Watchgate</p>	All Days	All Hours
19	<p>CLEVEGATE, at the southern junction with Chandlers Ridge (North-eastern side)</p> <p>From the north-eastern kerbline of Chandlers Ridge to a point 10 metres North-east of the north-eastern kerbline of Chandlers Ridge</p>	All Days	All Hours

**Schedule 1 - No Waiting Cont'd**  
**Article 2**

<b>Item No.</b>	<b>Column 1 Length of Road</b>	<b>Column 2 Days of operation</b>	<b>Column 3 Hours of operation</b>
20	<p>CLEVEGATE, at the southern junction with Chandlers Ridge</p> <p>(north-eastern side)</p> <p>From the south-western kerbline of Chandlers Ridge to a point 10 metres south-west of the south-western kerbline of Chandlers Ridge</p>	All Days	All Hours
21	<p>COOKGATE</p> <p>(north-eastern side)</p> <p>From the western kerbline of Towthorpe to a point 10 metres west of the western kerbline of Towthorpe</p>	All Days	All Hours
22	<p>COOKGATE</p> <p>(north-eastern side)</p> <p>From the eastern kerbline of Towthorpe to a point 10 metres east of the eastern kerbline of Towthorpe</p>	All Days	All Hours
23	<p>COOKGATE</p> <p>(north-eastern side)</p> <p>From the eastern kerbline of Weaverthorpe to a point 10 metres north-east of the eastern kerbline of Weaverthorpe</p>	All Days	All Hours
24	<p>COOKGATE</p> <p>(north-eastern side)</p> <p>From the western kerbline of Weaverthorpe to a point 10 metres south-west of the western kerbline of Weaverthorpe</p>	All Days	All Hours

**Schedule 1 - No Waiting Cont'd**  
**Article 2**

<b>Item No.</b>	<b>Column 1 Length of Road</b>	<b>Column 2 Days of operation</b>	<b>Column 3 Hours of operation</b>
25	COOKGATE (north-eastern side)  From the western kerbline of Hilderthorpe to a point 10 metres south-west of the western kerbline of Hilderthorpe	All Days	All Hours
26	COOKGATE (north-eastern side)  From the southern kerbline of The Resolution to a point 10 metres south – west of the southern kerbline of The Resolution	All Days	All Hours
27	COOKGATE (north- eastern side)  From the north-eastern kerbline of The Endeavour to a point 10 metres north of the north-eastern kerbline of The Endeavour	All Days	All Hours
28	COOKGATE (north- eastern side)  From the south-western kerbline of The Endeavour to a point 10 metres south of the south-western kerbline of The Endeavour	All Days	All Hours
29	COOKGATE (east side)  From the northern kerbline of Botany Way to a point 10 metres north of the northern kerbline of Botany Way	All Days	All Hours

**Schedule 1 - No Waiting Cont'd**  
**Article 2**

<b>Item No.</b>	<b>Column 1 Length of Road</b>	<b>Column 2 Days of operation</b>	<b>Column 3 Hours of operation</b>
30	COOKGATE (east side)  From the southern kerbline of Botany Way to a point 10 metres south of the southern kerbline of Botany Way	All Days	All Hours
31	COULBY FARM WAY (east side)  from a point 13.5 metres south of the south western kerbline of The Garth to a point 8 metres north of the north eastern kerbline of The Garth	All Days	All Hours
32	COULBY FARM WAY (west side)  from a point 61.5 metres north of the northern kerbline of Applegarth to a point 32.5 metres south of the southern kerbline of Applegarth	All Days	All Hours
33	CRAMLINGTON CLOSE (east side)  from the extended southern kerbline of Viewley Centre Road to a point 4.5 metres south of the southern kerbline of Viewley Centre Road	All Days	All Hours
34	CRAMLINGTON CLOSE (west side)  from the extended southern kerbline of Viewley Centre Road to a point 4.5 metres south of the southern kerbline of Viewley Centre Road	All Days	All Hours

**Schedule 1 - No Waiting Cont'd**  
**Article 2**

<b>Item No.</b>	<b>Column 1 Length of Road</b>	<b>Column 2 Days of operation</b>	<b>Column 3 Hours of operation</b>
35	DALBY COURT (north side)  from the eastern kerbline of Dalby Way to a point 30.5 metres east of the eastern kerbline of Dalby Way	All Days	All Hours
36	DALBY COURT (south side)  from the eastern kerbline of Dalby Way to a point 56 metres east of the eastern kerbline of Dalby Way	All Days	All Hours
37	DALBY WAY (ACCESS ROAD EAST OF THE JOB CENTRE) (both sides)  from the north kerbline of Dalby Way for a distance of 6 metres in a northerly direction	All Days	All Hours
38	DALBY WAY (ACCESS ROAD SOUTH OF THE ANIMAL HEALTH CENTRE) (north-east side)  from the west kerbline of Dalby Way for a distance of 49 metres in a westerly direction	All Days	All Hours
39	DALBY WAY (ACCESS ROAD SOUTH OF THE ANIMAL HEALTH CENTRE) (south-west side)  from the west kerbline of Dalby Way for a distance of 118 metres in a westerly direction (includes the turning head)	All Days	All Hours
40	DALBY WAY (ACCESS ROAD TO PARKWAY CENTRE CAR PARK - WEST) (both sides)  from the north kerbline of Dalby Way for a distance of 6 metres in a northerly direction	All Days	All Hours

**Schedule 1 - No Waiting Cont'd**  
**Article 2**

<b>Item No.</b>	<b>Column 1 Length of Road</b>	<b>Column 2 Days of operation</b>	<b>Column 3 Hours of operation</b>
41	DALBY WAY (ACCESS ROAD TO ST MARY'S CATHOLIC CATHEDRAL) (both sides)  from the southeast kerbline of Dalby Way for a distance of 4 metres in a southerly direction	All Days	All Hours
42	DALBY WAY (ACCESS TO THE BUS STATION) (north-east side)  from the west kerbline of Dalby Way for a distance of 77 metres in a north westerly direction	All Days	All Hours
43	DALBY WAY (ACCESS TO THE BUS STATION) (south-west side)  from the west kerbline of Dalby Way for a distance of 57 metres in a north westerly direction	All Days	All Hours
44	DALBY WAY (north-west side)  from the give way markings at the Rainbow Centre/Safeway/ Focus roundabout to a point 5 metres south of the give way markings at Newham Way roundabout (total 634.5 metres)	All Days	All Hours
45	DALBY WAY (south-east side)  from a point 5 metres south of the give way marking at Newham Way roundabout to the give way markings at the Rainbow Centre/Safeway/Focus Roundabout (total of 460 metres)	All Days	All Hours

**Schedule 1 - No Waiting Cont'd**  
**Article 2**

<b>Item No.</b>	<b>Column 1 Length of Road</b>	<b>Column 2 Days of operation</b>	<b>Column 3 Hours of operation</b>
46	DIXONS BANK - ACCESS ROAD ON THE NORTH EAST SIDE (SOUTH OF GYPSY LANE) (north-east side)  from the north east kerbline of Dixons Bank (North) for a distance of 30 metres in a south easterly direction (includes the turning head)	Monday to Saturday inclusive	8 a.m. to 6 p.m.
47	DIXONS BANK - ACCESS ROAD ON THE NORTH EAST SIDE (SOUTH OF GYPSY LANE) (south-west side)  from the north east kerbline of Dixons Bank (North) to a point 5 metres east of the northeast kerbline of Dixons Bank (south)	Monday to Saturday inclusive	8 a.m. to 6 p.m.
48	DIXONS BANK (both sides)  from the northeast kerbline of Dixons Bank for a distance of 5 metres in an easterly direction	All Days	All Hours
49	DIXONS BANK (north-east side)  from the southern kerbline of Gypsy Lane to a point 108.5 metres south east of the southern kerbline of Captain Cook's Crescent	All Days	All Hours
50	DIXONS BANK (south-west side)  from the southern kerbline of Gunnergate Lane to a point 128.5 metres south east of the southern kerbline of The Croft/Grange Crescent	All Days	All Hours



**Schedule 1 - No Waiting Cont'd**  
**Article 2**

<b>Item No.</b>	<b>Column 1 Length of Road</b>	<b>Column 2 Days of operation</b>	<b>Column 3 Hours of operation</b>
51	GRANGE CRESCENT (north-west side)  from the southwest kerbline of Dixons Bank to the northeast kerbline of The Croft	All Days	All Hours
52	GRANGE CRESCENT (south-east side)  from the southwest kerbline of Dixons Bank for a distance of 28 metres in a south westerly direction	All Days	All Hours
53	GUNNERGATE LANE (north side)  from the south western kerbline of Dixons Bank to a point 38 metres west of the south western kerbline of Dixons Bank	All Days	All Hours
54	GUNNERGATE LANE (south side)  from the south western kerbline of Dixons Bank to a point 27.5 metres west of the south western kerbline of Dixons Bank	All Days	All Hours
55	GYPSY LANE (south side)  from a point 82.4 metres east of the eastern kerbline of Dixons Bank for a distance of 199 metres in an easterly direction.	All Days	All Hours

**Schedule 1 - No Waiting Cont'd**  
**Article 2**

<b>Item No.</b>	<b>Column 1 Length of Road</b>	<b>Column 2 Days of operation</b>	<b>Column 3 Hours of operation</b>
56	<p>GYPSY LANE (north side)</p> <p>from the north eastern kerbline of Dixons Bank to a point 77 metres west of the north western kerbline of Dixons Bank</p>	All Days	All Hours
57	<p>GYPSY LANE (south side)</p> <p>from the eastern kerbline of Dixons Bank to a point 83 metres west of the western kerbline of Dixons Bank</p>	All Days	All Hours
58	<p>HEMLINGTON ROAD (south side)</p> <p>from a point 118 metres west of the western kerbline of Glebe Gardens for a distance of 10 metres in a westerly direction</p>	All Days	All Days
59	<p>HEMLINGTON ROAD (north side)</p> <p>From the eastern kerbline of Church Close to a point 10 metres east of the eastern kerbline of Church Close</p>	All Days	All Hours
60	<p>HEMLINGTON ROAD (north side)</p> <p>From the western kerbline of Church Close to a point 10 metres north-west of the western kerbline of Church Close</p>	All Days	All Hours

**Schedule 1 - No Waiting Cont'd**  
**Article 2**

<b>Item No.</b>	<b>Column 1 Length of Road</b>	<b>Column 2 Days of operation</b>	<b>Column 3 Hours of operation</b>
61	HEMLINGTON ROAD (north side)  from the eastern kerbline of Meldyke Lane to a point 16 metres east of the eastern kerbline of Meldyke Lane	All Days	All Hours
62	HILDERTHORPE (east side)  From the northern kerbline of Cookgate for a distance of 16 metres in a north westerly direction	All Days	All Hours
63	HILDERTHORPE (west side)  From the northern kerbline of Cookgate for a distance of 16 metres in a north easterly direction	All Days	All Hours
64	LAUREL ROAD (both sides)  from the east kerbline of Stokesley Road to the west kerbline of the Willows	All Days	All Hours
65	MELDYKE LANE (north-west side)  From a point 30 metres north-east of the eastern kerbline of Strait Lane to a point 51 metres north-east of the eastern kerbline of Strait Lane	All Days	All Hours

**Schedule 1 - No Waiting Cont'd**  
**Article 2**

<b>Item No.</b>	<b>Column 1 Length of Road</b>	<b>Column 2 Days of operation</b>	<b>Column 3 Hours of operation</b>
66	MELDYKE LANE (east side)  from the north kerbline of Hemlington Road to a point 39 metres north of the northern kerbline of Hemlington Road	All Days	All Hours
67	MELDYKE LANE (north-west side)  from the north east kerbline of Strait Lane to a point 3 metres north of the north eastern kerbline of Strait Lane	All Days	All Hours
68	MUIRFIELD (both sides)  From the eastern kerbline of Chandlers Ridge to a point 10 metres east of the eastern kerbline of Chandlers Ridge	All Days	All Hours
69	PERTH CRESCENT (south west side)  from a point 3.9 metres south east of the south eastern kerbline of Canberra Road for a distance of 36.4 metres in a south easterly direction.	Monday to Saturday inclusive	8 a.m. to 6 p.m.
70	RIDGEWAY (north – west side)  From a point 142.4 metres east of the eastern kerbline of Stokesley Road (B1365) to a point 152.6 metres east of the eastern kerbline of Stokesley Road	All Days	All Hours

**Schedule 1 - No Waiting Cont'd**  
**Article 2**

<b>Item No.</b>	<b>Column 1 Length of Road</b>	<b>Column 2 Days of operation</b>	<b>Column 3 Hours of operation</b>
71	RIDGEWAY (north – west side)  From a point 163.6 metres east of the eastern kerblines of Stokesley Road (B1365) to a point 177.1 metres east of the eastern kerblines of Stokesley Road	All Days	All Hours
72	RIDGEWAY (north – west side)  From a point 183.4 metres east of the eastern kerblines of Stokesley Road (B1365) to a point 189.4 metres east of the eastern kerblines of Stokesley Road	All Days	All Hours
73	ROSEWOOD PRIMARY SCHOOL ACCESS ROAD (NORTH) (east side)  from the east kerblines of Coulby Farm Way for a distance of 19.5 metres in a southerly direction	All Days	All Hours
74	ROSEWOOD PRIMARY SCHOOL ACCESS ROAD (SOUTH) (east side)  from the east kerblines of Coulby Farm Way for a distance of 23 metres in a northerly direction	All Days	All Hours
75	ROSEWOOD PRIMARY SCHOOL ACCESS ROAD (west side)  from its northerly junction with the east kerblines of Coulby Farm Way to its southerly junction with the east kerblines of Coulby Farm Way	All Days	All Hours

**Schedule 1 - No Waiting Cont'd**  
**Article 2**

<b>Item No.</b>	<b>Column 1 Length of Road</b>	<b>Column 2 Days of operation</b>	<b>Column 3 Hours of operation</b>
76	<p><b>STOKESLEY ROAD</b> (north-east side)</p> <p>from a point 179.5 metres north of the northern kerbline of Laurel Road to a point 243 metres north of the northern kerbline of Laurel Road</p>	All Days	All Hours
77	<p><b>STOKESLEY ROAD</b> (north-east side)</p> <p>from the north kerbline of Gypsy Lane to a point 112 metres north west of the north western kerbline of Laurel Road</p>	All Days	All Hours
78	<p><b>STOKESLEY ROAD</b> (south-west side)</p> <p>from the north kerbline of Gunnergate Lane to a point 340 metres north west of the northern kerbline of Gunnergate Lane</p>	All Days	All Hours
79	<p><b>STRAIT LANE</b> (east side)</p> <p>from the north west kerbline of Meldyke Lane to a point 12 metres north west of the north western kerbline of Meldyke Lane</p>	All Days	All Hours
80	<p><b>THE AVENUE, at its northern junction with Windsor Crescent</b> (east side)</p> <p>From the northern kerbline of Windsor Crescent to a point 10 metres north of the northern kerbline of Windsor Crescent</p>	All Days	All Hours

**Schedule 1 - No Waiting Cont'd**  
**Article 2**

<b>Item No.</b>	<b>Column 1 Length of Road</b>	<b>Column 2 Days of operation</b>	<b>Column 3 Hours of operation</b>
81	<p>THE AVENUE, at its northern junction with Windsor Crescent (east side)</p> <p>From the southern kerblines of Windsor Crescent to a point 10 metres south of the southern kerblines of Windsor Crescent</p>	All Days	All Hours
82	<p>THE AVENUE, at its southern junction with Windsor Crescent (north-eastern side)</p> <p>From the northern kerblines of Windsor Crescent to a point 10 metres north-west of the northern kerblines of Windsor Crescent</p>	All Days	All Hours
83	<p>THE AVENUE, at its southern junction with Windsor Crescent (north-eastern side)</p> <p>From the southern kerblines of Windsor Crescent to a point 10 metres south-east of the southern kerblines of Windsor Crescent</p>	All Days	All Hours
84	<p>THE CROFT (south side)</p> <p>from a point 42 metres west of the western kerblines of Dixons Bank for a distance of 34 metres in an easterly direction</p>	All Days	All Hours
85	<p>THE CROFT (north-east side)</p> <p>from the north west kerblines of Grange Crescent to a point 12 metres north west of the north west kerblines of Grange Crescent</p>	All Days	All Hours

**Schedule 1 - No Waiting Cont'd**  
**Article 2**

<b>Item No.</b>	<b>Column 1 Length of Road</b>	<b>Column 2 Days of operation</b>	<b>Column 3 Hours of operation</b>
86	<p><b>THE CROFT</b> (north-east side)</p> <p>from the south kerbline of Gunnergate Lane to a point 12 metres north west of the north western kerbline of Grange Crescent</p>	Monday to Saturday inclusive	8 a.m. to 6 p.m.
87	<p><b>THE ENDEAVOUR</b> (north side)</p> <p>From the eastern kerbline of Cookgate for a distance of 15 metres in an easterly direction.</p>	All Days	All Hours
88	<p><b>THE ENDEAVOUR</b> (south side)</p> <p>From the eastern kerbline of Cookgate for a distance of 15 metres in a north easterly direction.</p>	All Days	All Hours
89	<p><b>THE GARTH</b> (both sides)</p> <p>from the northeast kerbline of The Garth to a point 6 metres north of the northern kerbline of The Garth</p>	All Days	All Hours
90	<p><b>THE GARTH</b> (north side)</p> <p>from the east kerbline of Coulby Farm Way to a point 8.5 metres south east of the eastern kerbline of Coulby Farm Way</p>	All Days	All Hours



**Schedule 1 - No Waiting Cont'd**  
**Article 2**

<b>Item No.</b>	<b>Column 1 Length of Road</b>	<b>Column 2 Days of operation</b>	<b>Column 3 Hours of operation</b>
91	<p>THE GARTH (north-east side)</p> <p>from a point 33.5 metres south east of the eastern kerbline of Coulby Farm Way to a point 61 metres south east of the eastern kerbline of Coulby Farm Way</p>	All Days	All Hours
92	<p>THE GARTH (north-east side)</p> <p>from a point 97 metres south east of the eastern kerbline of Coulby Farm Way to a point 110 metres south east of the eastern kerbline of Coulby Farm Way</p>	All Days	All Hours
93	<p>THE GARTH (south-west side)</p> <p>from the east kerbline of South Coulby Way to a point 105.5 metres south east of the eastern kerbline of South Coulby Way</p>	All Days	All Hours
94	<p>THE RESOLUTION (north side)</p> <p>From the eastern kerbline of Cookgate for a distance of 16 metres in an easterly direction</p>	All Days	All Hours
95	<p>THE RESOLUTION (south side)</p> <p>From the eastern kerbline of Cookgate for a distance of 16 metres in a north easterly direction</p>	All Days	All Hours

**Schedule 1 - No Waiting Cont'd**  
**Article 2**

<b>Item No.</b>	<b>Column 1 Length of Road</b>	<b>Column 2 Days of operation</b>	<b>Column 3 Hours of operation</b>
96	<p><b>THE WILLOWS</b> (west side)</p> <p>from a point 25 metres north of the northern kerbline of Chestnut Drive in a north-westerly direction to a point 82 metres north-west of that point</p>	All Days	All Hours
97	<p><b>TOWTHORPE</b> (east side)</p> <p>From the northern kerbline of Cookgate for a distance of 16 metres in a north westerly direction.</p>	All Days	All Hours
98	<p><b>TOWTHORPE</b> (west side)</p> <p>From the northern kerbline of Cookgate for a distance of 16 metres in a north easterly direction.</p>	All Days	All Hours
99	<p><b>VIEWLEY CENTRE ROAD</b> (west side)</p> <p>from a point 149 metres north west of the western kerbline of Cass House Road in a north westerly direction for a distance of 45 metres</p>	All Days	All Hours
100	<p><b>VIEWLEY CENTRE ROAD</b> (east side)</p> <p>from a point 143 metres north west of the western kerbline of Cass House Road in a north easterly direction for a distance of 56 metres.</p>	All Days	All Hours

**Schedule 1 - No Waiting Cont'd**  
**Article 2**

<b>Item No.</b>	<b>Column 1 Length of Road</b>	<b>Column 2 Days of operation</b>	<b>Column 3 Hours of operation</b>
101	VIEWLEY CENTRE ROAD (ACCESS ROAD TO BUS STATION) (both sides)  from the south east kerbline of Viewley Centre Road to a point 10 metres south east of the south eastern kerbline of Viewley Centre Road	Monday to Saturday inclusive	8 a.m. to 6 p.m.
102	VIEWLEY CENTRE ROAD (south side)  from the west kerbline of Cass House Road to a point 98 metres west of the western kerbline of Cass House Road	All Days	All Hours
103	VIEWLEY CENTRE ROAD (south-east side)  from a point 84 metres south of the south west kerbline of Hemlington Hall Road to a point 172 metres south of the south western kerbline of Hemlington Hall Road	Monday to Saturday inclusive	8 a.m. to 6 p.m.
104	WATCHGATE (north side)  From the western kerbline of Clevegate for a distance of 18 metres in a south westerly direction	All Days	All Hours
105	WATCHGATE (south side)  From the western kerbline of Clevegate for a distance of 8 metres in a north westerly direction	All Days	All Hours

**Schedule 1 - No Waiting Cont'd**  
**Article 2**

<b>Item No.</b>	<b>Column 1 Length of Road</b>	<b>Column 2 Days of operation</b>	<b>Column 3 Hours of operation</b>
106	WEAVERTHORPE (east side)  From the northern kerbline of Cookgate for a distance of 16 metres in a westerly direction.	All Days	All Hours
107	WEAVERTHORPE (west side)  From the northern kerbline of Cookgate for a distance of 16 metres in a northerly direction.	All Days	All Hours
108	WINDSOR CRESCENT, at its northern junction with The Avenue (north side)  From the eastern kerbline of The Avenue for a distance of 15 metres in a north easterly direction.	All Days	All Hours
109	WINDSOR CRESCENT, at its northern junction with The Avenue (south side)  From the eastern kerbline of The Avenue for a distance of 15 metres in a northerly direction.	All Days	All Hours
110	WINDSOR CRESCENT, at its southern junction with The Avenue (north side)  From the eastern kerbline of The Avenue for a distance of 15 metres in a north easterly direction.	All Days	All Hours

**Schedule 1 - No Waiting Cont'd**  
**Article 2**

<b>Item No.</b>	<b>Column 1 Length of Road</b>	<b>Column 2 Days of operation</b>	<b>Column 3 Hours of operation</b>
111	WINDSOR CRESCENT, at its southern junction with The Avenue (south side)  From the eastern kerbline of The Avenue for a distance of 15 metres in a northerly direction.	All Days	All Hours

**Schedule 2 – No loading / Unloading**

<b>Item No.</b>	<b>Column 1 Length of Road</b>	<b>Column 2 Days of operation</b>	<b>Column 3 Hours of operation</b>	<b>Column 4 Exemption</b>
1.	DALBY WAY (ACCESS TO THE BUS STATION) (south-west side)  from the west kerbline of Dalby Way for a distance of 57 metres in a north westerly direction	All Days	All Hours	
2.	DALBY WAY (ACCESS TO THE BUS STATION) (north-east side)  from the west kerbline of Dalby Way for a distance of 77 metres in a north westerly direction	All Days	All Hours	

**Schedule 3 – Clearways**

**Article 4**

<b>Item No.</b>	<b>Column 1 Length of Road</b>	<b>Column 2 Days of Operation</b>	<b>Column 3 Hours of Operation</b>
---------------------	------------------------------------	---	--

No items in this schedule





## **Schedule 11**

### **ORDERS REVOKED**

#### **PART I – ORDERS REVOKED IN FULL**

The Council of The Borough of Middlesbrough (South Area) (Waiting and Loading and Parking Places) (Consolidation) Order 2015

#### **PART II – ORDERS REVOKED IN PART**

The Third Schedule of The Council of the Borough of Middlesbrough (Central & North) (Consolidation) Order 2017 Amendment Order No 1 2018, (East & West) (Consolidation) Order 2015 Amendment Order No 5 2018 & (South) (Consolidation) Order Amendment Order No 1 2018.

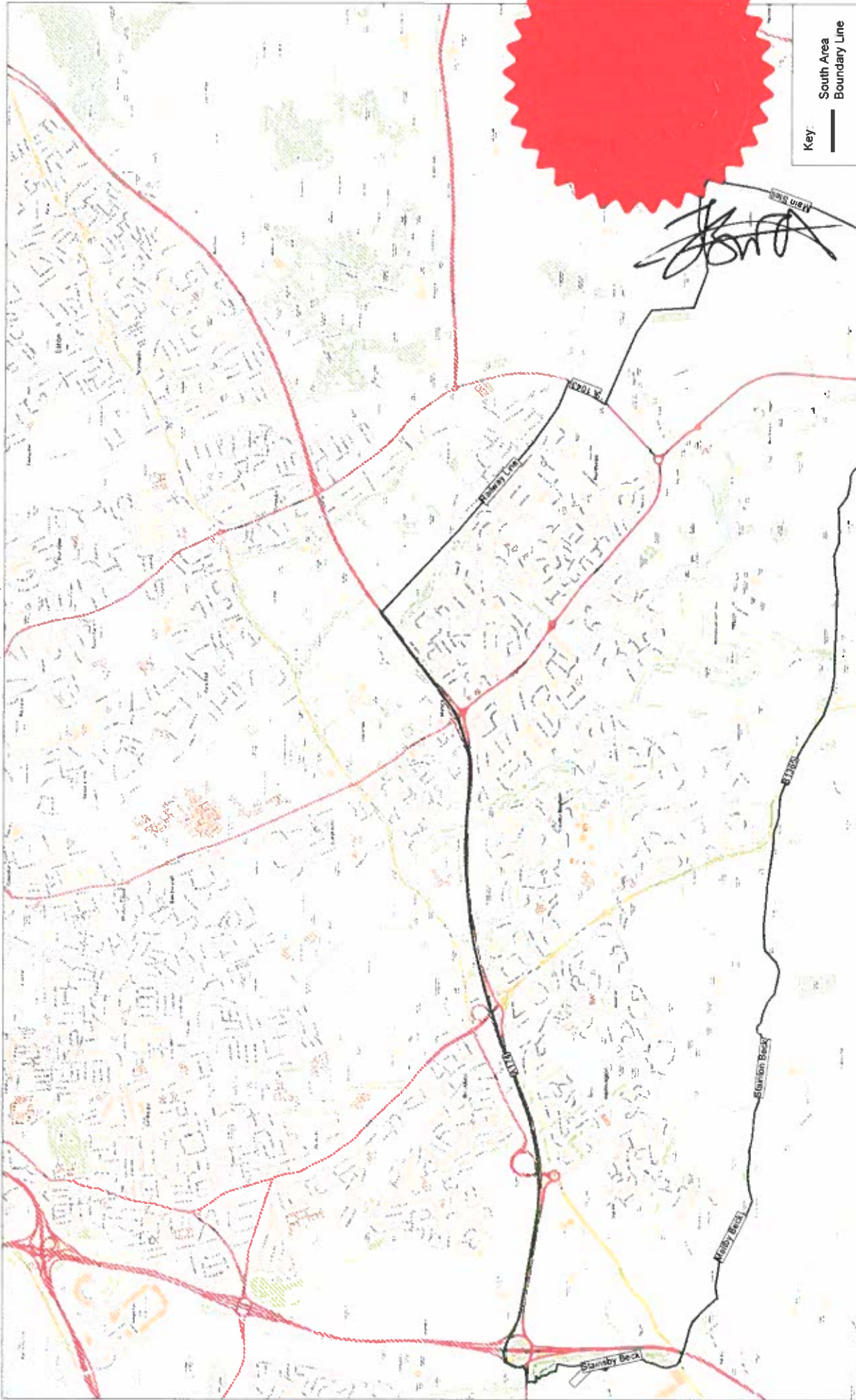
The Third Schedule of The Council of the Borough of Middlesbrough (Central & North Area) (Waiting and Loading and Parking Places) (Consolidation) Order 2017 Amendment Order No 3 2020 (East and West Area) (Waiting and Loading and Parking Places) (Consolidation) Order 2019 Amendment Order No 1 2020 and (South Area) (Waiting and Loading and Parking Places) (Consolidation) Order 2015 Amendment Order No 2 2020.

The Second Schedule of The Council of the Borough of Middlesbrough (East & West Area) (Waiting and Loading and Parking Places) (Consolidation) Order 2019 Amendment Order No 3 2022 & (South Area) (Waiting and Loading and Parking Places) (Consolidation) Order 2015 Amendment Order No 3 2022.

The Third Schedule of The Council of the Borough of Middlesbrough (Central and North Area) (Waiting and Loading and Parking Places) (Consolidation) Order 2022 Amendment Order No 2 2023 The Council of the Borough of Middlesbrough (East and West Area) (Waiting and Loading and Parking Places) (Consolidation) Order 2019 Amendment Order No 4 2023 The Council of the Borough of Middlesbrough (South Area) (Waiting and Loading and Parking Places) (Consolidation) Order 2015 Amendment Order No 4 2023 & The Council of the Borough of Middlesbrough (Traffic Movements) (Consolidation) Order 2022 Amendment Order No 2 2023.



The copyright in this document (including its electronic form) shall remain vested in Faber Maunsell Ltd but the Client shall have a licence to copy and use the document for the purpose for which it was provided. Faber Maunsell shall not be liable for it or the document for any purpose other than that for which the same was provided by Faber Maunsell. This document shall not be reproduced in whole or in part or relied upon by third parties for any use whatsoever without the express written authority of F



Key:  
— South Area  
Boundary Line

Design	OW	CAD	OW	WO
Checked		Date	July 2005	
Approved		Scale	NTS	
Drawing No.	29184 - Figure 3			
Rev				

**FABER MAUNSELL**

St. Christopher House  
George Cayley Drive  
Clifton Moor  
YORK, YO30 4XE  
Tel: +44 (0) 1904 694400  
Fax: +44 (0) 1904 694499  
www.fabermaunsell.com

South Area Boundary

Title:

Client:

Middlesbrough DPE

F:\PROJECTS\405732\184\Figure 3 | AutoCAD [Location]

A3

