

**THE COUNCIL OF THE BOROUGH OF MIDDLESBROUGH**

**(CENTRAL & NORTH AREA) (WAITING AND LOADING AND PARKING PLACES)  
(CONSOLIDATION) ORDER 2017 AMENDMENT ORDER No 6 2021,**

**THE COUNCIL OF THE BOROUGH OF MIDDLESBROUGH (HACKNEY CARRIAGE STANDS)  
(CONSOLIDATION ORDER 2019) AMENDMENT ORDER No. 2 2021,**

**&**

**THE COUNCIL OF THE BOROUGH OF MIDDLESBROUGH (TRAFFIC MOVEMENTS)  
(CONSOLIDATION) ORDER 2015 AMENDMENT ORDER No 5 2021**

The Council of the Borough of Middlesbrough ("the Council") in exercise of its powers under Sections 1, 2, 3, 32, 35, 45, 46, 46A, 47, 49, 51 and 53 and Part IV of Schedule 9 to the Road Traffic Regulation Act 1984 and all other enabling powers and after consultation with the Chief Officer of Police in accordance with Part III of Schedule 9 of the Act hereby make the following Order:

The Order will:

- 1) come into operation on [ *3rd January 2022* ] and be cited as The Council of the Borough of Middlesbrough (Central & North Area) (Waiting and Loading and Parking Places) (Consolidation) Order 2017 Amendment Order No 6 2021, The Council of the Borough of Middlesbrough (Hackney Carriage Stands) (Consolidation) Order 2019 Amendment Order No. 2 2021 & The Council of the Borough of Middlesbrough (Traffic Movements) (Consolidation) Order 2015 Amendment Order No 5 2021;
- 2) amend the Schedules of The Council of the Borough of Middlesbrough (Central & North Area) (Waiting and Loading and Parking Places) (Consolidation) Order 2017 (as amended) as listed in the First Schedule hereto;
- 3) amend the Schedules of The Council of the Borough of Middlesbrough (Hackney Carriage Stands) (Consolidation Order 2019) (as amended) as listed in the Second Schedule hereto; and
- 4) amend the Articles and Schedules of The Council of the Borough of Middlesbrough (Traffic Movements) (Consolidation) Order 2015 (as amended) as listed in the Third Schedule hereto.

Exemptions to Articles 2, 3 and 4 above will apply to any vehicle to be used for emergency purposes by the fire brigade, ambulance or police.

**THE COMMON SEAL of THE  
COUNCIL OF THE BOROUGH  
OF MIDDLESBROUGH** was

Affixed hereto this [ *15* ] day of  
[ *October* ] 20[*21*] in the  
presence of:

Authorised Signatory

*[Signature]*  
*Shirley Perdomo*



*4215 507*

## FIRST SCHEDULE

The following Schedules of The Council of the Borough of Middlesbrough (Central & North Area) (Waiting and Loading and Parking Places) (Consolidation) Order 2017 (as amended) are further amended as follows:

(1) The following items are deleted from Schedule 1 – No Waiting:

Item No.	Column 1 Length of Road	Column 2 Days of operation	Column 3 Hours of operation
407	CLARENDON ROAD (south side)  from the east kerbline of Linthorpe Road to a point 10 metres east of the east kerbline of Linthorpe Road	Monday to Saturday Inclusive	8 a.m. to 6 p.m.
807	GRESHAM ROAD (north side)  From the western kerbline of Linthorpe Road to a point 11.4 metres west of the western kerbline of Linthorpe Road	All Days	All Hours
964	LINTHORPE ROAD (east side)  From the southern kerbline of Borough Road to a point 27metres south of the southern kerbline of Borough Road	All Days	All Hours
965	LINTHORPE ROAD (east side)  From a point 51 metres south of the southern kerbline of Borough Road to the northern kerbline of King Edwards Road.	All Days	All Hours
966	LINTHORPE ROAD (east side)  From the southern kerbline of King Edwards Road to a point 20.5 metres south of the southern kerbline of King Edwards Road.	All Days	All Hours

967	<p>LINTHORPE ROAD (east side)</p> <p>From a point 38.5 metres south of the southern kerblines of King Edwards Road to a point 52 metres south of the southern kerblines of King Edwards Road.</p>	All Days	All Hours
968	<p>LINTHORPE ROAD (east side)</p> <p>From a point 70 metres south of the southern kerblines of King Edwards Road to the northern kerblines of Clarendon Road.</p>	All Days	All Hours
969	<p>LINTHORPE ROAD (east side)</p> <p>From the southern kerblines of Clarendon Road to a point 7 metres south of the southern kerblines of Clarendon Road.</p>	All Days	All Hours
970	<p>LINTHORPE ROAD (east side)</p> <p>From a point 25 metres south of the southern kerblines of Clarendon Road to the northern kerblines of Southfield Lane.</p>	All Days	All Hours
971	<p>LINTHORPE ROAD (east side)</p> <p>From the southern kerblines of Southfield Lane to the northern kerblines of Southfield Road.</p>	All Days	All Hours
972	<p>LINTHORPE ROAD (east side)</p> <p>From the southern kerblines of Southfield Road to a point 25.5 metres south of the southern kerblines of Southfield Road.</p>	All Days	All Hours
973	<p>LINTHORPE ROAD (east side)</p> <p>From a point 55.5 metres south of the southern kerblines of Southfield Road to a point 68.5 metres south of the southern kerblines of Southfield Road.</p>	All Days	All Hours
974	<p>LINTHORPE ROAD (east side)</p>	All Days	All Hours

	From a point 87 metres south of the southern kerblane of Southfield Road to the northern kerblane of Victoria Road		
975	LINTHORPE ROAD (east side)  From the southern kerblane of Victoria Road to a point 8 metres south of the southern kerblane of Victoria Road.	All Days	All Hours
976	LINTHORPE ROAD (east side)  From a point 73 metres south of the southern kerblane of Victoria Road to the northern kerblane of Waterloo Road.	All Days	All Hours
977	LINTHORPE ROAD (east side)  From the southern kerblane of Waterloo Road to a point 11.5 metres south of the southern kerblane of Waterloo Road.	All Days	All Hours
978	LINTHORPE ROAD (east side)  From a point 72 metres south of the southern kerblane of Waterloo Road to the northern kerblane of Granville Road.	All Days	All Hours
979	LINTHORPE ROAD (east side)  From the southern kerblane of Granville Road to a point 10.5 metres south of the southern kerblane of Granville Road.	All Days	All Hours
980	LINTHORPE ROAD (east side) from a point 57 metres south of the southern kerblane of Granville Road to the northern kerblane of Albert Terrace.	All Days	All Hours
981	LINTHORPE ROAD (east side)  From the southern kerblane of Albert Terrace to a point 21 metres south of the southern kerblane of Albert Terrace.	All Days	All Hours
982	LINTHORPE ROAD (east side)	All Days	All Hours

	From a point 32.5 metres south of the southern kerbline of Albert Terrace to a point 45.5 metres south of the southern kerbline of Albert Terrace.		
983	LINTHORPE ROAD (east side)  From a point 59 metres south of the southern kerbline of Albert Terrace to the northern kerbline of Park Road North (cul de sac)	All Days	All Hours
984	LINTHORPE ROAD (east side)  From the southern kerbline of Park Road North (cul de sac) to a point 11 metres south of the southern kerbline of Park Road North (cul de sac).	All Days	All Hours
985	LINTHORPE ROAD (east side)  From a point 52 metres south of the southern kerbline of Park Road North (cul de sac) to a point 60 metres south of the southern kerbline of Park Road North (cul de sac).	All Days	All Hours
986	LINTHORPE ROAD (east side)  From a point 108 metres south of the southern kerbline of Park Road North (cul de sac) to the northern kerbline of Park Road North.	All Days	All Hours
987	LINTHORPE ROAD (west side)  From the southern kerbline of Borough Road to a point 70 metres south of the southern kerbline of Borough Road.	All Days	All Hours
988	LINTHORPE ROAD (west side)  From a point 118.5 metres south of the southern kerbline of Borough Road to the northern kerbline of Garnet Street.	All Days	All Hours
989	LINTHORPE ROAD (west side)	All Days	All Hours

	From the southern kerbline of Garnet Street to a point 23.5 metres south of the northern kerbline of Garnet Street		
990	LINTHORPE ROAD (west side)  From a point 96 metres south of the northern kerbline of Garnet Street to the northern kerbline of Princes Road.	All Days	All Hours
991	LINTHORPE ROAD (west side)  From the southern kerbline of Princes Road to a point 90 metres south of the southern kerbline of Princes Road.	All Days	All Hours
992	LINTHORPE ROAD (west side)  From a point 144 metres south of the southern kerbline of Princes Road to the northern kerbline of Clifton Street.	All Days	All Hours
993	LINTHORPE ROAD (west side)  From a point 30 metres south of the southern kerbline of Clifton Street to the northern kerbline of St Aidan's Street.	All Days	All Hours
994	LINTHORPE ROAD (west side)  From the southern kerbline of St Aidan's Street to a point 9.5 metres south of the southern kerbline of St Aidan's Street.	All Days	All Hours
995	LINTHORPE ROAD (west side)  From a point 81.5 metres south of the southern kerbline of St Aidan's Street to a point 94.5 metres south of the southern kerbline of St Aidan's Street.	All Days	All Hours
996	LINTHORPE ROAD (west side)  From a point 142 metres south of the southern kerbline of St Aidan's Street to the northern kerbline of Gresham Road.	All Days	All Hours

997	LINTHORPE ROAD (west side)  From the southern kerbline of Gresham Road to a point 9 metres south of the southern kerbline of Gresham Road.	All Days	All Hours
998	LINTHORPE ROAD (west side)  From a point 45 metres south of the southern kerbline of Gresham Road to the northern kerbline of Parliament Road.	All Days	All Hours
999	LINTHORPE ROAD (west side)  From the southern kerbline of Parliament Road to a point 20.5 metres south of the southern kerbline of Parliament Road.	All Days	All Hours
1000	LINTHORPE ROAD (west side)  From a point 63 metres south of the southern kerbline of Parliament Road to a point 71 metres south of the southern kerbline of Parliament Road.	All Days	All Hours
1001	LINTHORPE ROAD (west side)  From a point 89 metres south of the southern kerbline of Parliament Road to the northern kerbline of Ayresome Street.	All Days	All Hours
1652	WATERLOO ROAD (north side)  From the eastern kerbline of Linthorpe Road to the western kerbline of Wilton Street.	All Days	All Hours

**(2) The following items are added to Schedule 1 – No Waiting:**

Item No.	Column 1 Length of Road	Column 2 Days of operation	Column 3 Hours of operation
1848	CLARENDON ROAD (south side)	All Days	All Hours

	From the eastern kerbline of Linthorpe Road to a point 5 metres east		
1849	LINTHORPE ROAD (east side)  From the southern kerbline of Borough Road to a point 26.5 metres south of the southern kerbline of Southfield Road	All Days	All Hours
1850	LINTHORPE ROAD (east side)  From a point 75.5 metres south of the southern kerbline of Southfield Road to a 127.5 metres south of the southern kerbline of Southfield Road	All Days	All Hours
1851	LINTHORPE ROAD (east side)  From the northern kerbline of Waterloo Road to a point 35.5 metres north of the northern kerbline of Waterloo Road	All Days	All Hours
1852	LINTHORPE ROAD (east side)  From the southern kerbline of Waterloo Road to a point 54 metres north of the northern kerbline of Park Road North	All Days	All Hours
1853	LINTHORPE ROAD (west side)  From the southern kerbline of Borough Road to a point 65 metres south of the southern kerbline of Borough Road	All Days	All Hours
1854	LINTHORPE ROAD (west side)  From the northern kerbline of Garnet Street to a point 9.5 metres north of the northern kerbline of Garnet Street	All Days	All Hours
1855	LINTHORPE ROAD (west side)  From the southern kerbline of Garnet Street to a point 20 metres south of the southern kerbline of Garnet Street	All Days	All Hours
1856	LINTHORPE ROAD (west side)  From the northern kerbline of Prices Road to a point 26 metres north of the northern kerbline of Princes Road	All Days	All Hours



1857	LINTHORPE ROAD (west side)  From the southern kerbline of Princes Road to the northern kerbline of St Aidan's Street	All Days	All Hours
1858	LINTHORPE ROAD (west side)  From the southern kerbline of St Aidan's Street to a point 40 metres south of the southern kerbline of St Aidan's Street	All Days	All Hours
1859	LINTHORPE ROAD (west side)  From a point 109 metres south of the southern kerbline of St Aidan's Street to the northern kerbline of Parliament Road	All Days	All Hours
1860	LINTHORPE ROAD (west side)  From the southern kerbline of Parliament Road to the northern kerbline of Ayresome Street	All Days	All Hours
1861	LINTHORPE ROAD (east side)  From a point 14 metres north of the northern kerbline of Park Road North (cul de sac) to the northern kerbline of Park Road North	All Days	All Hours
1862	NORTH ORMESBY ROAD (west side)  From the northern kerbline of St Johns Close to a point 9 metres north of the northern kerbline of St Johns Close	All Days	All Hours
1863	PRINCES ROAD (south side)  From the western kerbline of Pelham Street to a point 2.2 metres west	All Days	All Hours
1864	WATERLOO ROAD (north side)  From the eastern kerbline of Linthorpe Road to a point 12 metres east of the eastern kerbline of Linthorpe Road	All Days	All Hours
1865	WATERLOO ROAD (north side)	All Days	All Hours

	From a point 53 metres east of the eastern kerbline of Linthorpe Road to the western kerbline of Wilton Street		
--	--	--	--

**(3) The following items are added to Schedule 2 – No Loading:**

<b>Item No.</b>	<b>Column 1 Length of Road</b>	<b>Column 2 Days of operation</b>	<b>Column 3 Hours of operation</b>
123	LINTHORPE ROAD (east side)  From the southern kerbline of Borough Road to a point 26.5 metres south of the southern kerbline of Southfield Road	All Days	All Hours
124	LINTHORPE ROAD (east side)  From a point 75.5 metres south of the southern kerbline of Southfield Road to a 127.5 metres south of the southern kerbline of Southfield Road	All Days	All Hours
125	LINTHORPE ROAD (east side)  From the northern kerbline of Waterloo Road to a point 35.5 metres north of the northern kerbline of Waterloo Road	All Days	All Hours
126	LINTHORPE ROAD (east side)  From the southern kerbline of Waterloo Road to a point 54 metres north of the northern kerbline of Park Road North (cul de sac)	All Days	All Hours
127	LINTHORPE ROAD (west side)  From the southern kerbline of Borough Road to a point 65 metres south of the southern kerbline of Borough Road	All Days	All Hours
128	LINTHORPE ROAD	All Days	All Hours

	(west side)  From the northern kerbline of Garnet Street to a point 9.5 metres north of the northern kerbline of Garnet Street		
129	LINTHORPE ROAD (west side)  From the southern kerbline of Garnet Street to a point 20 metres south of the southern kerbline of Garnet Street	All Days	All Hours
130	LINTHORPE ROAD (west side)  From the northern kerbline of Prices Road to a point 26 metres north of the	All Days	All Hours
131	LINTHORPE ROAD (west side)  From the southern kerbline of Princes Road to the northern kerbline of St Aidan's Street	All Days	All Hours
132	LINTHORPE ROAD (west side)  From the southern kerbline of St Aidan's Street to a point 40 metres south of the southern kerbline of St Aidan's Street	All Days	All Hours
133	LINTHORPE ROAD (west side)  From a point 109 metres south of the southern kerbline of St Aidan's Street to the northern kerbline of Parliament Road	All Days	All Hours
134	LINTHORPE ROAD (west side)  From the southern kerbline of Parliament Road to the northern kerbline of Ayresome Street	All Days	All Hours
135	LINTHORPE ROAD (east side)  From a point 14 metres north of the northern kerbline of Park Road North (cul de sac) to the northern kerbline of Park Road North	All Days	All Hours

**(4) The following items are added to Schedule 6 - Parking Places – Specified Class of Vehicle**

Item No.	Column 1 Length of Road	Column 2 Duration	Column 3 Days of operation	Column 4 Hours of operation	
25	CLARENDON ROAD (south side)  From a point 5 metres east of the eastern kerbline of Linthorpe Road to a point 11.6 metres east of the eastern kerbline of Linthorpe Road	At any time	Everyday	At All Times	Disabled Persons Vehicle
26	CLIFTON STREET (north side)  From a point 10 metres west of the western kerbline of Linthorpe Road to a point 16.6 metres west of the western kerbline of Linthorpe Road	At any time	Everyday	At All Times	Disabled Persons Vehicle
27	GRESHAM ROAD (north side)  From a point 11.4 metres west of the western kerbline of Linthorpe Road to a point 18 metres west of the west	At any time	Everyday	At All Times	Disabled Persons Vehicle
28	PRINCES ROAD (south side)  From a point 2.2 metres west of the western kerbline Pelham Street to a point 8.8 metres west of the western kerbline of Linthorpe Road	At any time	Everyday	At All Times	Disabled Persons Vehicle
29	WATERLOO ROAD (north side)  From a 12 metres east of the eastern kerbline of Linthorpe Road to a point 18.6 metres east of the eastern kerbline of Linthorpe Road	At any time	Everyday	At All Times	Disabled Persons Vehicle

**(5) The following items are deleted from Schedule 7 – Parking Places - Limited Waiting**

Item No.	Column 1 Length of Road	Column 2 Days of operation	Column 3 Hours of operation	Column 5 Maximum Period of Waiting	Column 6 Return Prohibited
6	LINTHORPE ROAD (east side)  From a point 11 metres south of the southern kerbline Park Road North	Monday to Saturday inclusive	8 a.m. to 6 p.m.	2 hours	2 hours

	(cul de sac) to a point 52 metres south of the southern kerbline of Park Road North (cul de sac).				
7	<p>LINTHORPE ROAD (east side)</p> <p>From a point 60 metres south of the southern kerbline of Park Road North (cul de sac) to a point 108 metres south of the southern kerbline of Park Road North (cul de sac).</p>	Monday to Saturday inclusive	8 a.m. to 6 p.m.	2 hours	2 hours
8	<p>LINTHORPE ROAD (west side)</p> <p>From a point 20.5 metres south of the southern kerbline of Parliament Road to a point 63 metres south of the southern kerbline of Parliament Road.</p>	Monday to Saturday inclusive	8 a.m. to 6 p.m.	2 hours	2 hours
9	<p>LINTHORPE ROAD (west side)</p> <p>From a point 71 metres south of the southern kerbline of Parliament Road to a point 89 metres south of the southern kerbline of Parliament Road.</p>	Monday to Saturday inclusive	8 a.m. to 6 p.m.	2 hours	2 hours
12	<p>PRINCES ROAD (south side)</p> <p>from a point 3 metres west of the western kerbline of Pelham Street to a point 113.5 metres west of the western kerbline of Pelham Street</p>	Monday to Saturday inclusive	8 a.m. to 6 p.m.	2 hours	2 hours

**(6) The following item is added to Schedule 7 Parking Places – Limited Waiting**

Item No.	Column 1 Length of Road	Column 2 Days of operation	Column 3 Hours of operation	Column 5 Maximum Period of Waiting	Column 6 Return Prohibited
13	<p>PRINCES ROAD (south side)</p> <p>from a point 8.8 metres west of the western kerbline of Pelham Street to a point 113.5 metres west of the western kerbline of Pelham Street</p>	Monday to Saturday inclusive	8 a.m. to 6 p.m.	2 hours	2 hours

**(7) The following items are deleted from schedule 8 – Parking Places With Charges**

Item No.	Column 1 Length of Road	Column 2 Days of operation	Column 3 Hours of operation	Column 4 Parking Charge	Column 5 Maximum Waiting Period	Column 6 Return Prohibited
7	<p>CLARENDON ROAD (north side)</p> <p>from a point 3.5 metres east of the eastern kerbline of Linthorpe Road to a point 39.7 metres east of the eastern kerbline of Linthorpe Road.</p>	Monday to Saturday	8 a.m. to 6 p.m.	<p>Up to ½ hour – 60p</p> <p>Up to 1 hour – £1.10</p> <p>Up to 2 hours - £1.80</p>	2 hours	2 hours
30	<p>LINTHORPE ROAD (east side)</p> <p>From a point 27 metres south of the southern kerbline of Borough Road to a point 51 metres</p>	Monday to Saturday	8 a.m. to 6 p.m.	<p>Up to ½ hour 60p</p> <p>Up to 1 hour £1.10</p>	2 hours	2 hours

	south of the southern kerbline of Borough Road.			Up to 2 hours £1.80		
31	LINTHORPE ROAD (east side)  From a point 20.5 metres south of the southern kerbline of King Edwards Road to a point 38.5 metres south of the southern kerbline of King Edwards Road.	Monday to Saturday	8 a.m. to 6 p.m.	Up to ½ hour 60p  Up to 1 hour £1.10  Up to 2 hours £1.80	2 hours	2 hours
32	LINTHORPE ROAD (east side)  From a point 52 metres south of the southern kerbline of King Edwards Road to a point 70 metres south of the southern kerbline of King Edwards Road.	Monday to Saturday	8 a.m. to 6 p.m.	Up to ½ hour 60p  Up to 1 hour £1.10  Up to 2 hours £1.80	2 hours	2 hours
33	LINTHORPE ROAD (east side)  From a point 7 metres south of the southern kerbline of Clarendon Road to a point 25 metres south of the southern kerbline of Clarendon Road.	Monday to Saturday	8 a.m. to 6 p.m.	Up to ½ hour 60p  Up to 1 hour £1.10  Up to 2 hours £1.80	2 hours	2 hours
34	LINTHORPE ROAD (east side)  From a point 25.5 metres south of the southern kerbline of Southfield Road to a point 55.5 metres south of the southern kerbline of Southfield Road.	Monday to Saturday	8 a.m. to 6 p.m.	Up to ½ hour 60p  Up to 1 hour £1.10  Up to 2 hours £1.80	2 hours	2 hours

35	<p>LINTHORPE ROAD (east side)</p> <p>From a point 68.5 metres south of the southern kerbline of Southfield Road to a point 87 metres south of the southern kerbline of Southfield Road.</p>	Monday to Saturday	8 a.m. to 6 p.m.	<p>Up to ½ hour 60p</p> <p>Up to 1 hour £1.10</p> <p>Up to 2 hours £1.80</p>	2 hours	2 hours
36	<p>LINTHORPE ROAD (east side)</p> <p>From a point 8 metres south of the southern kerbline of Victoria Road to a point 51.5 metres south of the southern kerbline of Victoria Road.</p>	Monday to Saturday	8 a.m. to 6 p.m.	<p>Up to ½ hour 60p</p> <p>Up to 1 hour £1.10</p> <p>Up to 2 hours £1.80</p>	2 hours	2 hours
37	<p>LINTHORPE ROAD (east side)</p> <p>From a point 62 metres south of the southern kerbline of Victoria Road to a point 73 metres south of the southern kerbline of Victoria Road.</p>	Monday to Saturday	8 a.m. to 6 p.m.	<p>Up to ½ hour 60p</p> <p>Up to 1 hour £1.10</p> <p>Up to 2 hours £1.80</p>	2 hours	2 hours
38	<p>LINTHORPE ROAD (east side)</p> <p>From a point 11.5 metres south of the southern kerbline of Waterloo Road to a point 72 metres south of the southern kerbline of Waterloo Road.</p>	Monday to Saturday	8 a.m. to 6 p.m.	<p>Up to ½ hour 60p</p> <p>Up to 1 hour £1.10</p> <p>Up to 2 hours £1.80</p>	2 hours	2 hours
39	<p>LINTHORPE ROAD (east side)</p> <p>From a point 10.5 metres south of the</p>	Monday to Saturday	8 a.m. to 6 p.m.	<p>Up to ½ hour 60p</p>	2 hours	2 hours



	southern kerbline of Granville Road to a point 34.5 metres south of the southern kerbline of Granville Road.			Up to 1 hour £1.10  Up to 2 hours £1.80		
40	LINTHORPE ROAD (east side)  From a point 45.5 metres south of the southern kerbline of Granville Road to a point 57 metres south of the southern kerbline of Granville Road.	Monday to Saturday	8 a.m. to 6 p.m.	Up to ½ hour 60p  Up to 1 hour £1.10  Up to 2 hours £1.80	2 hours	2 hours
41	LINTHORPE ROAD (east side)  From a point 21 metres south of the southern kerbline of Albert Terrace to a point 32.5 metres south of the southern kerbline of Albert Terrace.	Monday to Saturday	8 a.m. to 6 p.m.	Up to ½ hour 60p  Up to 1 hour £1.10  Up to 2 hours £1.80	2 hours	2 hours
42	LINTHORPE ROAD (east side)  From a point 45.5 metres south of the southern kerbline of Albert Terrace to a point 59 metres south of the southern kerbline of Albert Terrace.	Monday to Saturday	8 a.m. to 6 p.m.	Up to ½ hour 60p  Up to 1 hour £1.10  Up to 2 hours £1.80	2 hours	2 hours
43	LINTHORPE ROAD (west side)  From a point 70 metres south of the southern kerbline of Borough Road to a point 118.5 metres south of the	Monday to Saturday	8 a.m. to 6 p.m.	Up to ½ hour 60p  Up to 1 hour £1.10	2 hours	2 hours

	southern kerbline of Borough Road.			Up to 2 hours £1.80		
44	LINTHORPE ROAD (west side)  From a point 23.5 metres south of the northern kerbline of Garnet Street to a point 96 metres south of the northern kerbline of Garnet Street.	Monday to Saturday	8 a.m. to 6 p.m.	Up to ½ hour 60p  Up to 1 hour £1.10  Up to 2 hours £1.80	2 hours	2 hours
45	LINTHORPE ROAD (west side)  From a point 90 metres south of the southern kerbline of Princes Road to a point 144 metres south of the southern kerbline of Princes Road.	Monday to Saturday	8 a.m. to 6 p.m.	Up to ½ hour 60p  Up to 1 hour £1.10  Up to 2 hours £1.80	2 hours	2 hours
46	LINTHORPE ROAD (west side)  From a point 9.5 metres south of the southern kerbline of St. Aidan's Street to a point 81.5 metres south of the southern kerbline of St. Aidan's Street.	Monday to Saturday	8 a.m. to 6 p.m.	Up to ½ hour 60p  Up to 1 hour £1.10  Up to 2 hours £1.80	2 hours	2 hours
47	LINTHORPE ROAD (west side)  From a point 94.5 metres south of the southern kerbline of St. Aidan's Street to a point 119.5 metres south of the southern kerbline of St. Aidan's Street.	Monday to Saturday	8 a.m. to 6 p.m.	Up to ½ hour 60p  Up to 1 hour £1.10  Up to 2 hours £1.80	2 hours	2 hours

48	LINTHORPE ROAD (west side)  From a point 130.5 metres south of the southern kerbline of St. Aidan's Street to a point 142 metres south of the southern kerbline of St. Aidan's Street.	Monday to Saturday	8 a.m. to 6 p.m.	Up to ½ hour 60p  Up to 1 hour £1.10  Up to 2 hours £1.80	2 hours	2 hours
49	LINTHORPE ROAD (west side)  From a point 9 metres south of the southern kerbline of Gresham Road to a point 45 metres south of the southern kerbline of Gresham Road.	Monday to Saturday	8 a.m. to 6 p.m.	Up to ½ hour 60p  Up to 1 hour £1.10  Up to 2 hours £1.80	2 hours	2 hours
57	NORTH ORMESBY ROAD (west side)  from a point 4.2 metres north of the northern kerbline of St John's Close to a point 116 metres north of the northern kerbline of St John's Close	Monday to Friday	9 a.m. to 6 p.m.	Up to 15 minutes – 20p  Up to ½ hour – 50p  Up to 1 hour – £1.00  Up to 2 hours - £1.70  Up to 4 hours £2.30  Up to 10 hours - £3.00	10 hours	2 hours

**(8) The following items are added to Schedule 8 – Parking Places with Charges**

Item No.	Column 1 Length of Road	Column 2 Days of operation	Column 3 Hours of operation	Column 4	Column 5	Column 6 Return Prohibited
----------	----------------------------	-------------------------------	--------------------------------	----------	----------	-------------------------------

				<b>Parking Charge</b>	<b>Maximum Waiting Period</b>	
97	CLARENDON ROAD (south side)  From a point 11.6 metres east of the eastern kerbline of Linthorpe Road to a point 39 metres east of the eastern kerbline of Linthorpe Road	Monday to Saturday	8.00am to 6.00pm	Up to ½ hour 80p  Up to 1 hour £1.30  Up to 2 hours £2.00	2 hours	2 hours
98	LINTHORPE ROAD (east side)  From a point 26.5 metres south of the southern kerbline of Southfield Road to a point 75.5 metres south of the southern kerbline of Southfield Road	Monday to Saturday	8.00am to 6.00pm	Up to ½ hour 80p  Up to 1 hour £1.30  Up to 2 hours £2.00	2 hours	2 hours
99	LINTHORPE ROAD (east side)  From a point 127.5 metres south of the southern kerbline of Southfield Road to a point 158.5 metres south of the southern kerbline of Southfield Road	Monday to Saturday	8.00am to 6.00pm	Up to ½ hour 80p  Up to 1 hour £1.30  Up to 2 hours £2.00	2 hours	2 hours
100	LINTHORPE ROAD (east side)  From a point 14 metres north of the northern kerbline of Park Road North (cul de sac) to a point 51.5 metres north of the northern kerbline of Park Road North (cul de sac)	Monday to Saturday	8.00am to 6.00pm	Up to ½ hour 80p  Up to 1 hour £1.30  Up to 2 hours £2.00	2 hours	2 hours
101	LINTHORPE ROAD (west side)	Monday to Saturday	8.00am to 6.00pm	Up to ½ hour 80p	2 hours	2 hours

	From a point 65 metres south of the southern kerbline of Borough Road to a point 9.5 metres north of the northern kerbline of Garnet Street			Up to 1 hour £1.30  Up to 2 hours £2.00		
102	LINTHORPE ROAD (west side)  From a point 20 metres south of the southern kerbline of Garnet Street to a point 26 metres north of the northern kerbline of Princes Road	Monday to Saturday	8.00am to 6.00pm	Up to ½ hour 80p  Up to 1 hour £1.30  Up to 2 hours £2.00	2 hours	2 hours
103	LINTHORPE ROAD (west side)  From a point 40 metres south of the southern kerbline of St Aidan's Street to a point 111.5 metres south of the southern kerbline of St Aidan's Street	Monday to Saturday	8.00am to 6.00pm	Up to ½ hour 80p  Up to 1 hour £1.30  Up to 2 hours £2.00	2 hours	2 hours
104	NORTH ORMESBY ROAD (west side)  from a point 9 metres north of the northern kerbline of St John's Close to a point 116 metres north of the northern kerbline of St John's Close	Monday to Friday	9 a.m. to 6 p.m.	Up to 15 minutes – 40p  Up to ½ hour – 70p  Up to 1 hour – £1.30  Up to 2 hours - £1.90  Up to 4 hours £2.50	10 hours	2 hours

				Up to 10 hours - £3.20		
105	<b>WATERLOO ROAD (north side)</b>  From a point 18.6 metres east of the eastern kerbline of Linthorpe Road to a point 53 metres east of the eastern kerbline of Linthorpe Road	Monday to Friday	8.00am to 6.00pm	Up to 30 minutes 80p  Up to 1 hour £1.30  Up to 2 hours £2.60  Up to 4 hours £2.60  Up to 10 hours £3.30	10 hours	2 hours

**(9) The following item is deleted from Schedule 8A– Parking Places with Charges & Business Permits**

Item No.	Column 1 Length of Road	Column 2 Days of operation	Column 3 Hours of operation	Column 4 Parking Charge & Zone	Column 5 Maximum Waiting Period	Column 6 Return Prohibited
19	<b>CLIFTON STREET (north side)</b>  from a point 13.2 metres west of the western kerbline of Linthorpe Road to a point 28 metres west of the western kerbline of Linthorpe Road.	Monday to Saturday	8 a.m. to 6 p.m.	Up to ½ hour – 60p  Up to 1 hour – £1.10  Up to 2 hours - £1.80  Business Permit Zone SA £800 per annum	2 hours	2 hours

--	--	--	--	--	--	--

**(10) The following item is added to Schedule 8A - Parking Places with Charges & Business Permits**

<b>Item No.</b>	<b>Column 1 Length of Road</b>	<b>Column 2 Days of operation</b>	<b>Column 3 Hours of operation</b>	<b>Column 4 Parking Charge &amp; Zone</b>	<b>Column 5 Maximum Waiting Period</b>	<b>Column 6 Return Prohibited</b>
65	CLIFTON STREET (north side)  from a point 16.6 metres west of the western kerbline of Linthorpe Road to a point 28 metres west of the western kerbline of Linthorpe Road.	Monday to Saturday	8 a.m. to 6 p.m.	Up to ½ hour – 60p  Up to 1 hour – £1.10  Up to 2 hours - £1.80  Business Permit Zone SA £800 per annum	2 hours	2 hours

**(11) The following item is deleted from Schedule 9A – Parking Places – Permits with Limited Waiting**

<b>Item No.</b>	<b>Column 1 Length of Road</b>	<b>Column 2 Days of Operation</b>	<b>Column 3 Hours of Operation</b>	<b>Column 4 Maximum Period of Waiting</b>	<b>Column 5 Return Prohibited</b>	<b>Column 6 Zone &amp; Parking Charge</b>
242	GRESHAM ROAD (north side)  From a point 11.4 metres west of the western	Monday to Friday inclusive	8 a.m. to 6 p.m.	45 minutes	2 hours	P Residents & 2 Generic Visitor Permits Free, Business

	kerbline of Linthorpe Road to a point 38.5 metres west of the western kerbline of Linthorpe Road					Permits £80 per annum.
--	--	--	--	--	--	------------------------

**(12) The following item is added to Schedule 9A – Parking Places – Permits with Limited Waiting**

Item No.	Column 1 Length of Road	Column 2 Days of Operation	Column 3 Hours of Operation	Column 4 Maximum Period of Waiting	Column 5 Return Prohibited	Column 6 Zone & Parking Charge
504	GRESHAM ROAD (north side)  From a point 18 metres west of the western kerbline of Linthorpe Road to a point 38.5 metres west of the western kerbline of Linthorpe Road	Monday to Friday inclusive	8 a.m. to 6 p.m.	45 minutes	2 hours	P Residents & 2 Generic Visitor Permits Free, Business Permits £80 per annum.

## SECOND SCHEDULE

The following parts of the First Schedule to The Council of the Borough of Middlesbrough (Hackney Carriage Stands) (Consolidation Order 2019) (as amended) are further amended as follows:

**(1) Removal of Hackney Carriage Stands**

- The following items are removed from Part 7 – 7pm – 5am

Linthorpe Road (east side) from a point 24.5 metres south of the southern kerb line of Southfield Road for a distance of 30 metres in a southerly direction.

Linthorpe Road (west side) from a point 24 metres north of the northern kerb line of Princes Road for a distance of 24 metres in a northerly direction.

- The following item is removed from Part 9 – 10pm – 5am



Linthorpe Road (west side) from a point 61 metres north of the northern kerb line of Garnet Street for a distance of 40 metres in a northerly direction.

- **The following item is removed from Part 11 – 12am – 5am**

Linthorpe Road (west side) from a point 56.5 metres north of the northern kerb line of Clifton Street for a distance of 42 metres in a northerly direction.

**(2) Proposed Hackney Carriage Stands**

- **The following items are added to Part 7 – 7pm – 5am**

Linthorpe Road (east side) from a point 27 metres south of the southern kerb line of Southfield Road for a distance of 21 metres in a southerly direction.

Linthorpe Road (west side) from a point 26.5 metres north of the northern kerb line of Princes Road for a distance of 21 metres in a northerly direction.

### **THIRD SCHEDULE**

**The following Articles and Schedules of The Council of the Borough of Middlesbrough (Traffic Movements) (Consolidation) Order 2015 (as amended) are further amended as follows:**

**(1) Descriptions of “cycle” and “cycle lane” are added to article 3 – Savings and Interpretation**

“cycle” has the same meaning as in section 192 of the Road traffic Act 1988 as amended

“cycle lane” has the same meaning as in Schedule 1 and Schedule 9, Part 6, item 7 of the sign table of The Traffic Signs Regulations and General Directions 2016 No 362

**(2) Part X – Mandatory Cycle Lanes are added to the Order including articles 24, 25 & 26**

24. Save as provided in Article 25 of this Order no person shall, except upon the direction or with the permission of a police officer in uniform or of a traffic officer, cause or permit any vehicle other than a cycle to be in a cycle lane during the prohibited periods.

25. Nothing in Article 24 of this Order shall apply to:

- a) any police, fire brigade or ambulance vehicles;
- b) any vehicle which is being used (and which cannot conveniently be used for such purpose in any other road or part of road other than the cycle lane) in connection with any building operation or demolition in or adjacent to the cycle lane; the maintenance, improvement or reconstruction of the cycle lane or the laying, erection, alteration or maintenance in or adjacent to the cycle lane of any sewer or of any main, pipe or apparatus for the supply of gas, water or electricity or of any telecommunications apparatus as defined in the Telecommunications Act 1984; and

c) a mechanical road cleansing vehicle

26. Save as provided in Article 24 of this Order no person shall cause or permit any vehicle to be in a cycle lane in a direction other than that specified in column 3 of Schedule 17 to this Order.

**(3) Schedule 17 – Mandatory Cycle Lanes is added to the Order including items 1 & 2;**

	<b>Column 1 Description</b>	<b>Column 2 Prohibited Period</b>	<b>Column 3 Direction</b>
1.	<u>Linthorpe Road Cycle Lane (Northbound)</u> means the area of the western carriageway bounded by the western kerbline of Linthorpe Road and the road marking complying with diagram 1049B in Schedule 9, Part 6 of The Traffic Signs Regulations and General Directions 2016, from the northern kerbline of Ayresome Street to the southern kerbline of Borough Road, a distance of approximately 853 metres.	At Any Time	Northwards
2.	<u>Linthorpe Road Cycle Lane (Southbound)</u> means the area of the eastern carriageway bounded by the eastern kerbline of Linthorpe Road and the road marking complying with diagram 1049B in Schedule 9, Part 6 of The Traffic Signs Regulations and General Directions 2016, from the southern kerbline of Borough Road to the northern kerbline of Park Road North, a distance of approximately 855 metres.	At Any Time	Southwards

**(4) The following items are added to Schedule 2 – Part I – Prohibition of driving - any vehicle**

<b>Item No.</b>	<b>Column 1 Length of Road</b>	<b>Column 2 Exemptions</b>
84	Linthorpe Road at its junction with King Edward's Road	-
85	Linthorpe Road at its junction with Southfield Lane	-
86	Linthorpe Road at its junction with Victoria Road	-
87	Linthorpe Road at its junction with Albert Terrace	-

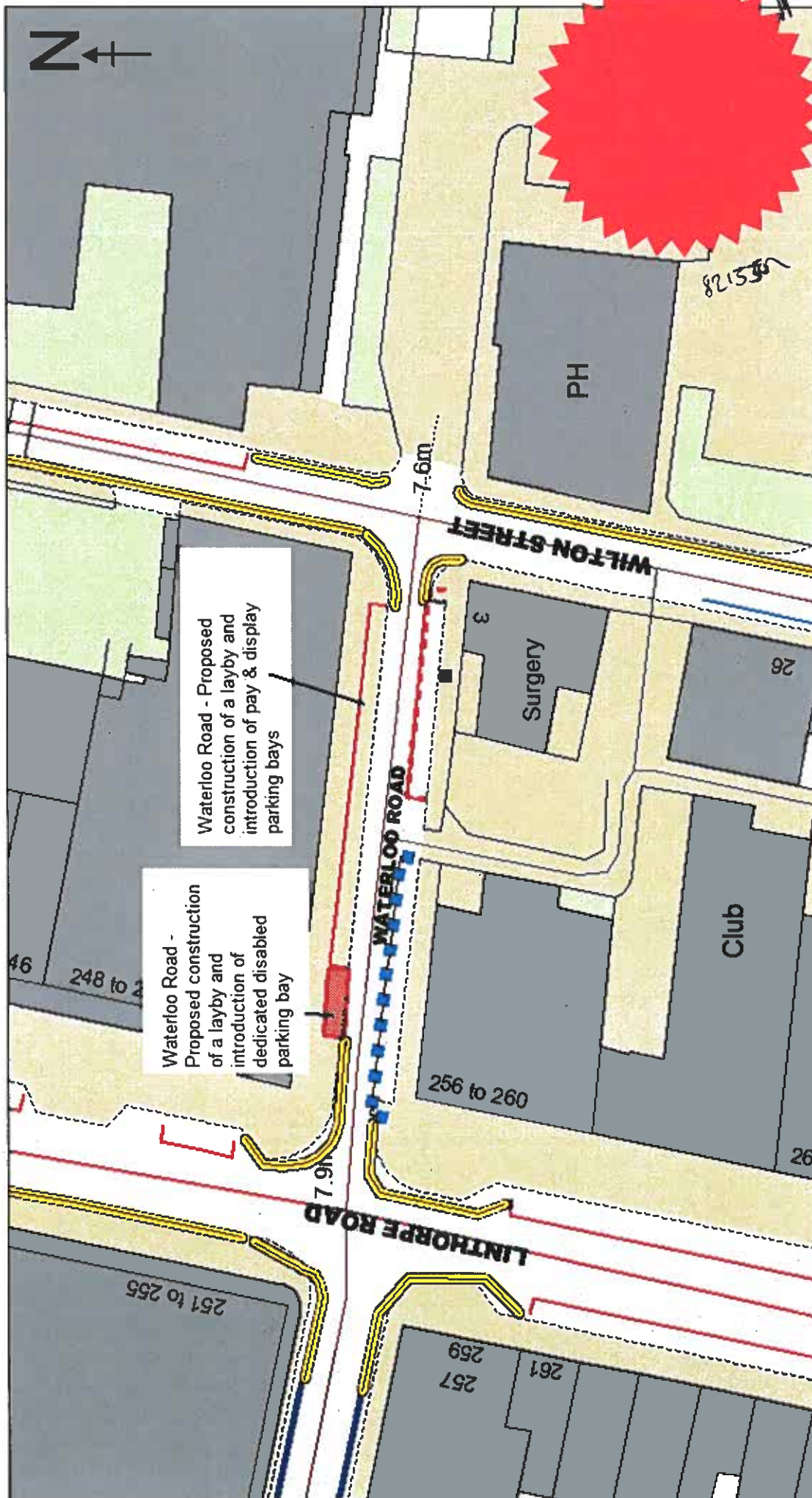






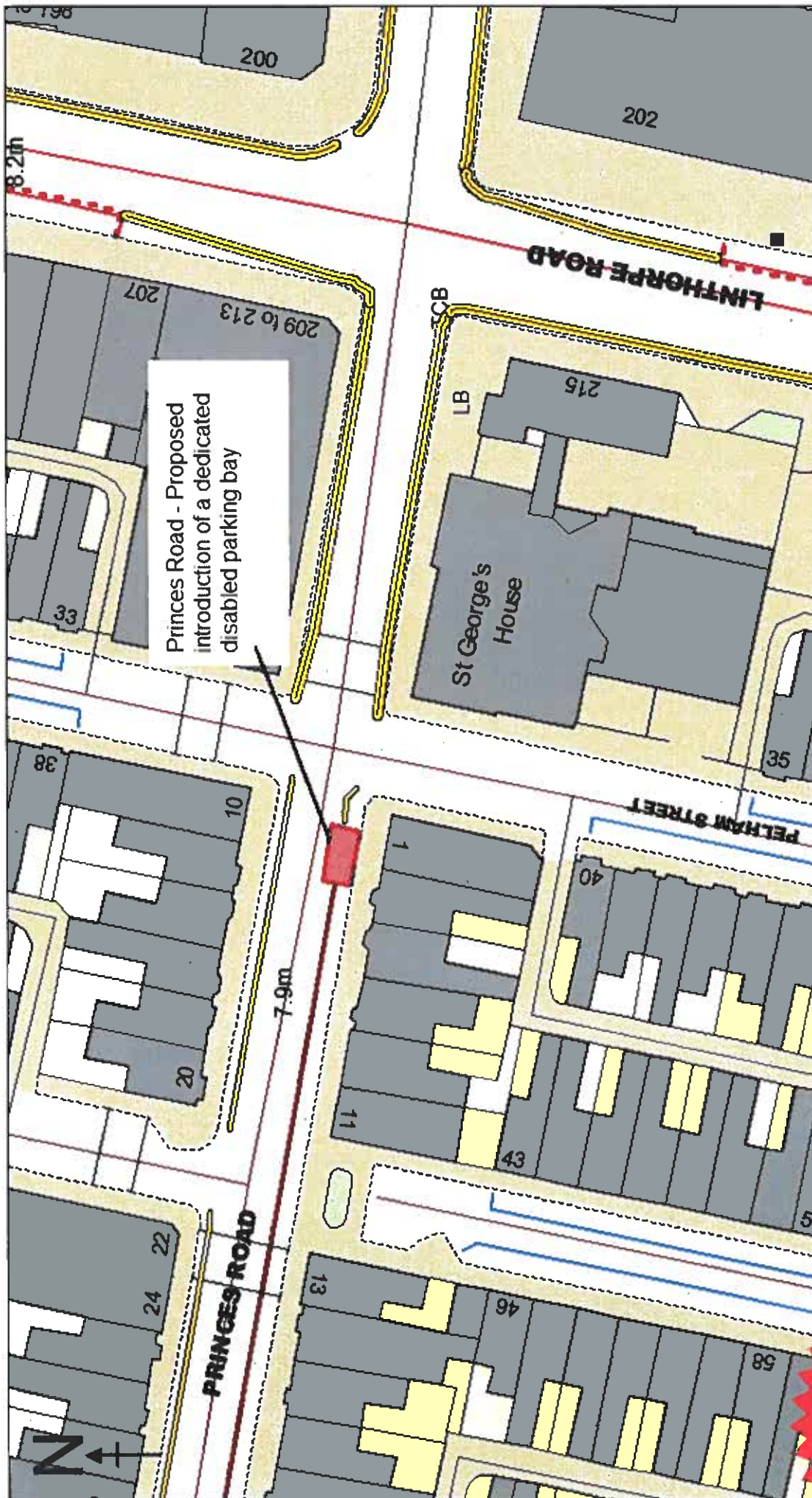






<p>(c) Crown Copyright. All rights reserved.  c Crown copyright. All rights reserved.  Licence No. 2003</p> <p>Waterloo Road - Proposed construction of a layby and introduction of a dedicated disabled parking bay and additional pay &amp; display parking bays</p>		SCALE	1 : 500
		DATE	13/07/2021
		DRAWING No	
		DRAWN BY	





Princes Road - Proposed introduction of a dedicated disabled parking bay

SCALE	1 : 500
DATE	13/07/2021
DRAWING No.	
DRAWN BY	

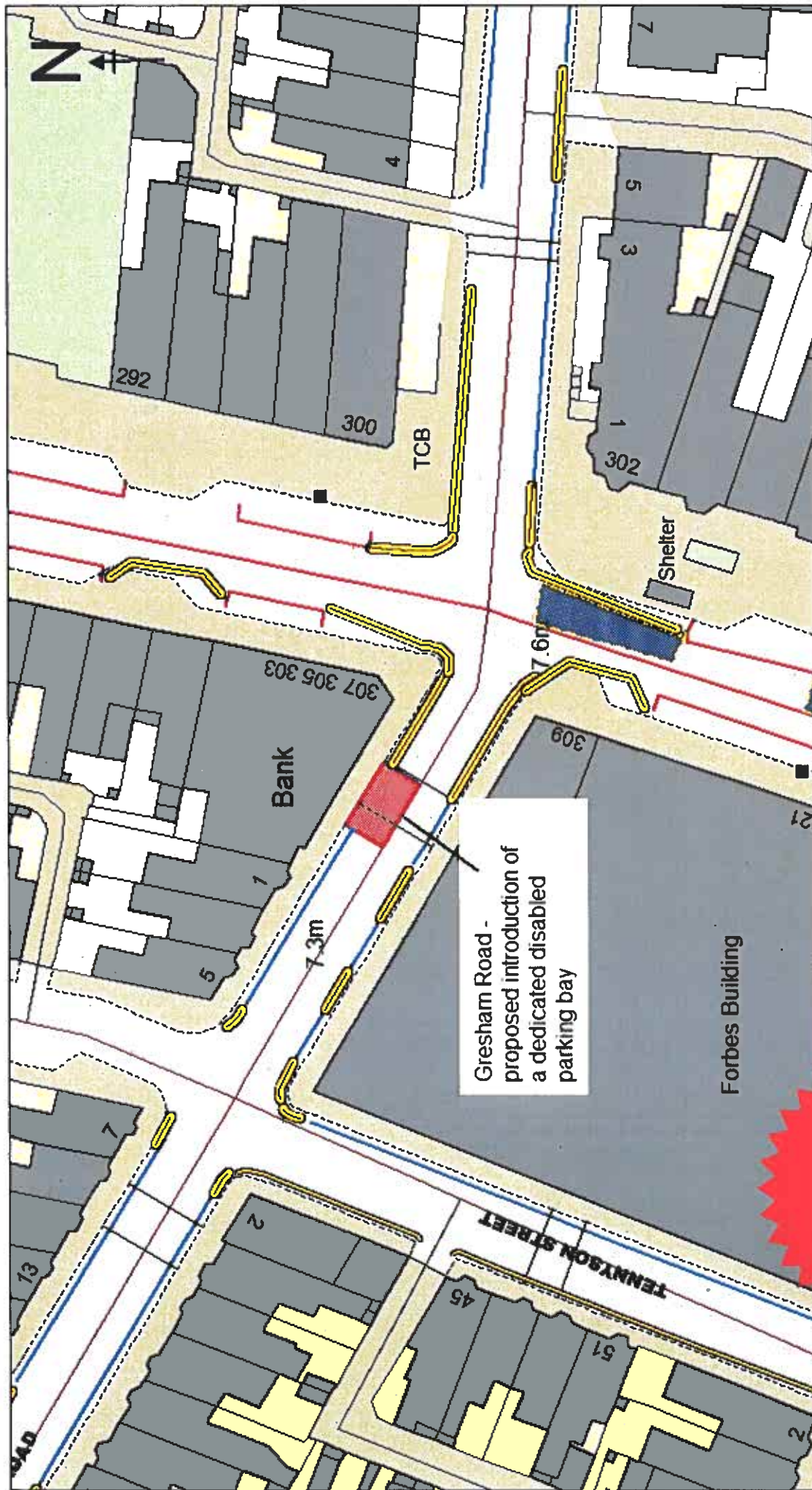
(c) Crown Copyright. All rights reserved.  
 c Crown copyright. All rights reserved.  
 Licence No. 2003

Princes Road - Proposed introduction of a dedicated disabled parking bay



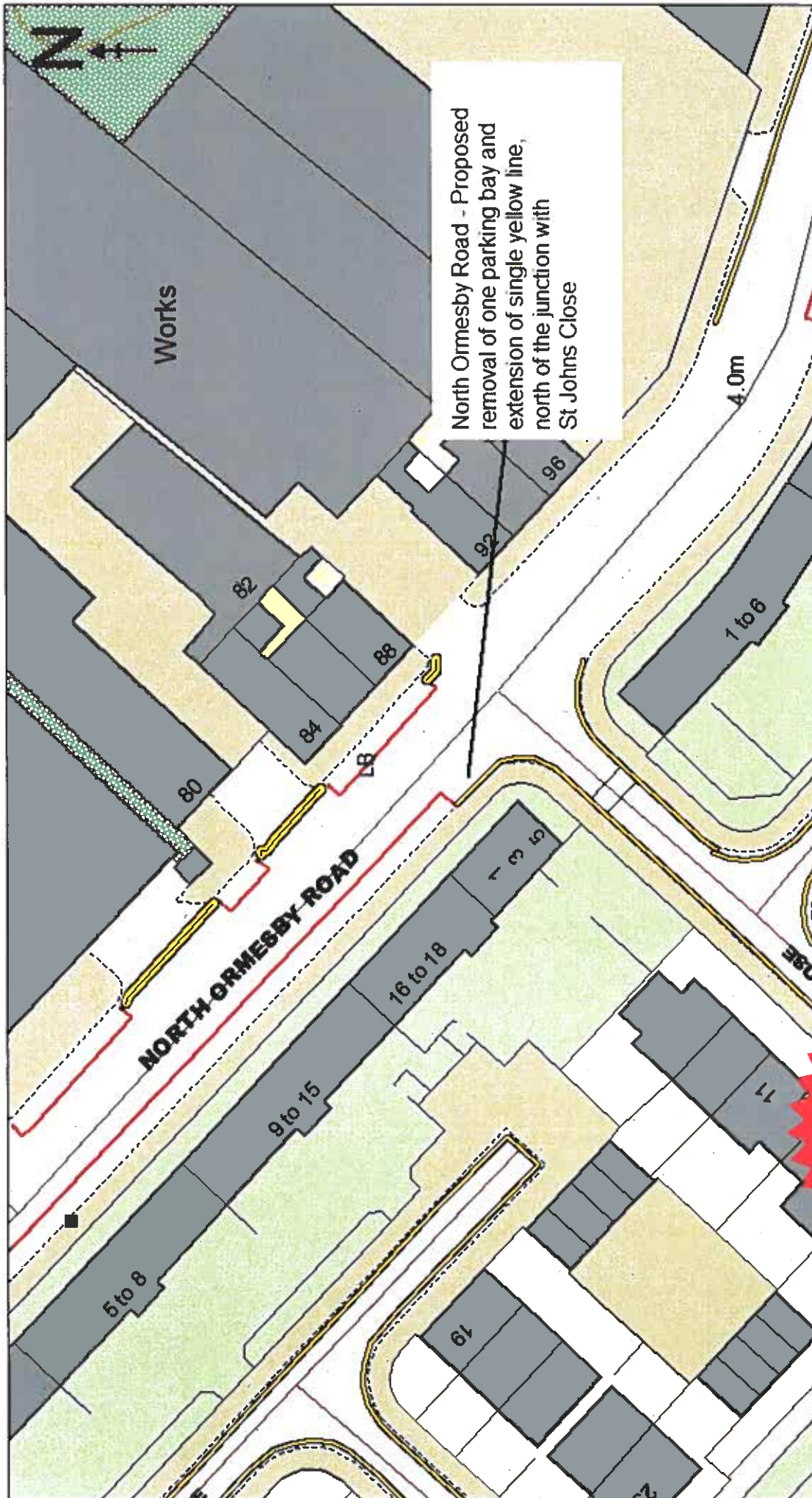
155128





<p>© Crown Copyright. All rights reserved. © Crown Copyright. All rights reserved</p> <p>Licence No. 2003</p> <p>Gresham Road - Proposed introduction of a dedicated disabled parking bay</p> <p>428307</p> <p>Middlesex moving</p>		SCALE	1 : 500
		DATE	13/07/2021
		DRAWING No	
		DRAWN BY	





North Ormesby Road - Proposed removal of one parking bay and extension of single yellow line, north of the junction with St Johns Close

(c) Crown Copyright. All rights reserved.  
 c Crown copyright. All rights reserved.  
 Licence No. 2003

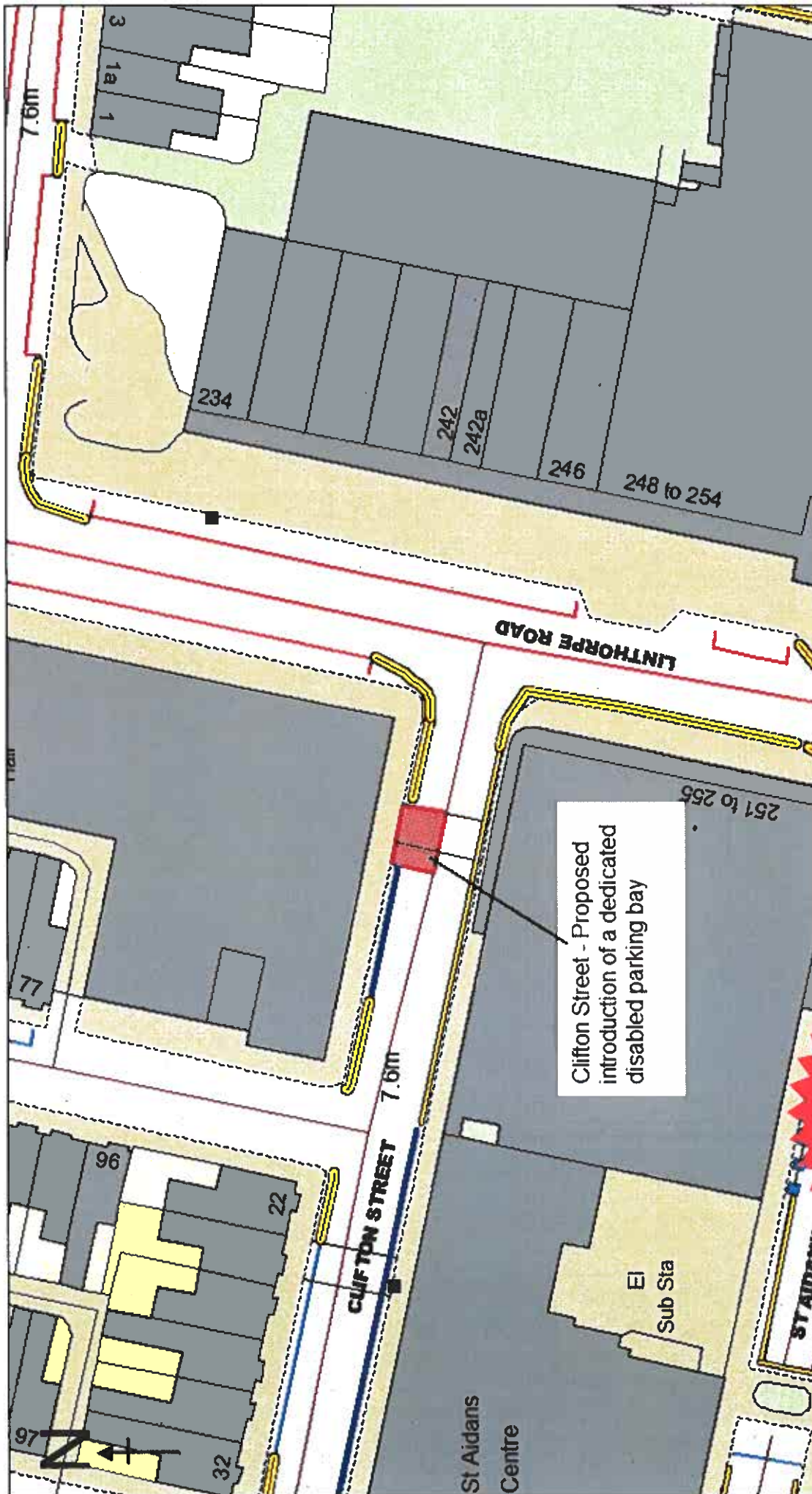
North Ormesby Road - Proposed removal of one parking bay and extension of single yellow line

SCALE	1 : 500
DATE	03/06/2021
DRAWING No	
DRAWN BY	

**Middlesbrough**  
moving forward

625307





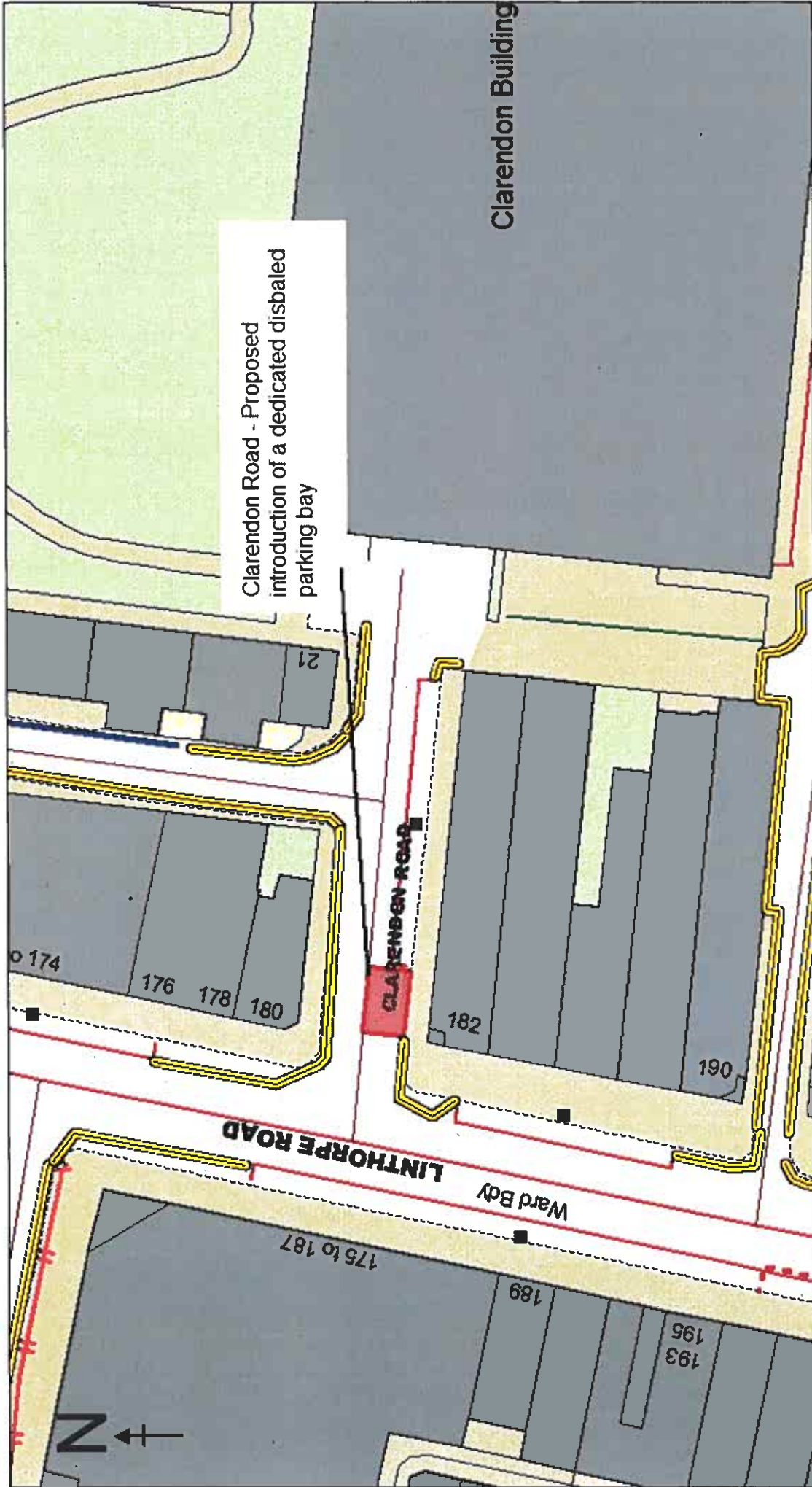
(c) Crown Copyright. All rights reserved.  
 Crown copyright. All rights reserved.  
 Licence No. 2003

Clifton Street - Proposed introduction of a dedicated disabled parking bay

**Middlesbrough**  
 moving forward

8213507

SCALE	1 : 500
DATE	13/07/2021
DRAWING No.	
DRAWN BY	



<p>(c) Crown Copyright. All rights reserved.  (c) Crown copyright. All rights reserved.</p>		SCALE	1 : 500
<p>Clarendon Road - Proposed introduction of a dedicated disabled parking bay</p>		DATE	13/07/2021
<p>8213505</p>		PLANNING No.	
		BY	