

TR01674

**THE COUNCIL OF THE BOROUGH OF MIDDLESBROUGH
(CENTRAL & NORTH) (CONSOLIDATION)
ORDER 2017 AMENDMENT ORDER No 1 2018, (EAST & WEST) (CONSOLIDATION)
ORDER 2015 AMENDMENT ORDER No 5 2018 & (SOUTH) (CONSOLIDATION) ORDER
AMENDMENT ORDER No 1 2018**

The Council of the Borough of Middlesbrough ("the Council") in exercise of its powers under Sections 1, 2, 3, 32, 35, 45, 46, 46A, 47, 49, 51 and 53 and Part IV of Schedule 9 to the Road Traffic Regulation Act 1984 and all other enabling powers and after consultation with the Chief Officer of Police in accordance with Part III of Schedule 9 of the Act hereby make the following Order:

The Order will:

1. Come into operation on the 26th March] 2018 and may be cited as The Council of the Borough of Middlesbrough (Central & North) (Consolidation) Order 2017 Amendment Order No 1 2018, (East & West) (Consolidation) Order 2015 Amendment Order No 5 2018 and (South) (Consolidation) Order Amendment Order No 1 2018.
2. The proposed Order will amend the Schedules of The Council of the Borough of Middlesbrough (Central & North) (Consolidation) Order 2017 as listed in the First Schedule hereto.
3. The proposed Order will amend the Schedules of The Council of the Borough of Middlesbrough (East & West) (Consolidation) Order 2015 (as amended) as listed in the Second Schedule hereto.
4. The proposed Order will amend the Schedules of The Council of the Borough of Middlesbrough (South) (Consolidation) Order 2015 as listed in the Third Schedule hereto.

5114430

THE COMMON SEAL of the)
COUNCIL OF THE BOROUGH)
OF MIDDLESBROUGH was)
hereunto affixed on the [13th])
day of [March] 2018)
in the presence of:)

E. Lagran

FIRST SCHEDULE

The following Articles and Schedules of The Council of the Borough of Middlesbrough (Central & North Area) (Waiting and Loading and Parking Places) (Consolidation) Order 2017 are hereby amended as follows:

(1) The following items are deleted from Schedule 1 – No Waiting:

Item No.	Column 1 Length of Road	Column 2 Days of operation	Column 3 Hours of operation
565	EAST STREET (both sides) From the junction with Cleveland St for the entire length of the road including the turning head	All Days	All Hours
806	GRAY STREET (both sides) from its junction with Commercial Street to its junction with Lower East Street	All Days	All Hours
1613	VULCAN STREET (South side) From a point 183.7m East of the Eastern kerb line of Ferry Rd to the junction with the unnamed road between Vulcan St and Commercial St	All Days	All Hours
1614	VULCAN STREET (South side) From the junction with the unnamed road between Vulcan St and Commercial St to a point 5.4m East of that junction	All Days	All Hours
1615	VULCAN STREET (South side) From a point 257.9m East of the unnamed road between Vulcan St & Commercial St to the junction with Dock St	All Days	All Hours
1616	VULCAN STREET (South side) From a point 54.9 metres to the east of the eastern kerbline of the unnamed road between Vulcan Street and Commercial Street to a point 76.5 metres to the east of that kerbline.	All Days	All Hours
1617	VULCAN STREET (south-west side) From the eastern kerbline of Ferry Road to a point 94.6 metres south- east of the eastern kerbline of Ferry Road	All Days	All Hours
1618	VULCAN STREET (south-west side) From a point 47 metres east of the Unnamed Road between Vulcan Street and Commercial Street to a point 68.5 metres east of the eastern kerbline of the Unnamed Road between Vulcan Street and Commercial Street	All Days	All Hours
1619	VULCAN STREET (south-west side)	All Days	All Hours

	From a point 200.7 metres east of the eastern kerbline of the Unnamed Road between Vulcan Street and Commercial Street to a point 205.6 metres east of the eastern kerbline of the Unnamed Road between Vulcan Street and Commercial Street		
1620	VULCAN STREET (ACCESS ROAD SOUTH EAST OF FERRY ROAD) (north-west side) from the north kerbline of Vulcan Street to a point 17 metres north east of the northern kerbline of Vulcan Street	All Days	All Hours
1621	VULCAN STREET (ACCESS ROAD SOUTH EAST OF FERRY ROAD) (south-east side) from the north kerbline of Vulcan Street to a point 9 metres north east of the northern kerbline of Vulcan Street	All Days	All Hours
1692	WILSON STREET (north side) From the north kerbline of Corporation Road to the north kerbline of Newport Road	All Days	All Hours

(2) The following items are added to Schedule 1 – No Waiting:

Item No.	Column 1 Length of Road	Column 2 Days of Operation	Column 3 Hours of Operation
1769	DOCK BRIDGE ACCESS ROAD (both sides) For the entire length (from the north-eastern side of the Halyard Way/ Shepherdson Way roundabout to the junction with Vulcan Street)	All Days	All Hours
1770	EAST STREET (north –east side) From the western kerbline of Cleveland Street for the entire length including turning head	All Days	All Hours
1771	EAST STREET (south – west side) From the western kerbline of Cleveland Street to a point 20 metres west of the western kerbline of Cleveland Street	All Days	All Hours
1772	EAST STREET (south- west side) From a point 90 metres west of the western kerbline of Cleveland Street to a point 108 metres west of the western kerbline	All Days	All Hours

1773	EAST STREET (south-west side) From a point 120 metres west of the western kerbline of Cleveland Street for the remainder of the road in a westerly direction including the turning heads	All Days	All Hours
1774	GRAY STREET (east side) From the northern kerbline of Lower East Street to a point 22 metres north-east of the northern kerbline of Lower East Street	All Days	All Hours
1775	GRAY STREET (east side) From a point 122 metres north-east of the northern kerbline of Lower East Street to the south-western kerbline of Commercial Street	All Days	All Hours
1776	GRAY STREET (west side) From the northern kerbline of Lower East Street to the south-western kerbline of Commercial Street	All Days	All Hours
1777	LOWER EAST STREET (south-west side) From the eastern kerbline of Cleveland Street to a point 59.4 metres east of the eastern kerbline of Cleveland Street	All Days	All Hours
1778	TOWER GREEN (north-west side) From the western kerbline of Durham Street to a point 34.6 metres south-west of the western kerbline of Durham Street	All Days	All Hours
1779	TOWER GREEN (north-west side) From a point 47.9 metres south-west of the western kerbline of Durham Street to a point 199 metres north-west of the western kerbline of Durham Street	All Days	All Hours
1780	TOWER GREEN (north-west side) From a point 264 metres north-west of the western kerbline of Durham Street for the remainder of the road in a westerly, northerly then southerly direction following the kerbline and including turning heads	All Days	All Hours
1781	TOWER GREEN (south-east side) From the western kerbline of Durham Street to a point 74 metres south-west of the western kerbline of Durham Street, following the kerbline and including the turning heads	All Days	All Hours

1782	TOWER GREEN (south-east side) From a point 118 metres south-west of the western kerbline of Durham Street to a point 133 metres south-west of the western kerbline of Durham Street	All Days	All Hours
1783	TOWER GREEN (south-east side) From a point 151 metres north – west of the western kerbline of Durham Street for the remainder of the road in a northerly, westerly then southerly direction, following the kerbline and including the turning heads	All Days	All Hours
1784	VULCAN STREET (south-west side) From the junction with Dock Street to the junction with Durham Street	All Days	All Hours
1785	WILSON STREET (north side) From the north kerbline of Corporation Road to the north kerbline of Newport Road, including the exit road from Denmark Street car park	All Days	All Hours

(3) The following item is deleted from Schedule 1A – Restricted Parking Zone – No Waiting:

Item No.	Column 1 Length of Road	Column 2 Days of operation	Column 3 Hours of operation
1	BRIDGE STREET EAST (both sides) from its junction with Queens Square to its junction with Gray Street, a distance of 244.4 metres.	All Days	All Hours

(4) The following item is added to Schedule 1A – Restricted Parking Zone – No Waiting:

Item No.	Column 1 Length of Road	Column 2 Days of operation	Column 3 Hours of operation
2	BRIDGE STREET EAST (both sides) from its junction with Queens Square to its junction with Dock Street, a distance of 244.4 metres.	All Days	All Hours

(5) The following item is added to Schedule 5 – Loading Bays:

Item No.	Column 1 Length of Road	Column 2 Days of operation	Column 3 Hours of operation
19	WILSON STREET – LAYBY (south –west side) From a point 15 metres south-east of the eastern kerbline of the entrance to Gurney Street car park to a point 42 metres south-east of the eastern kerbline of the entrance to Gurney Street car park	All Days	All Hours

(6) The following item is added to Schedule 6 – Parking Places – Specified Class of Vehicle:

Item No.	Column 1 Length of Road	Column 2 Days of operation	Column 3 Hours of operation	Column 4 Maximum Period of Waiting	Column 5 Return Prohibited
22	CRESCENT ROAD (north-east side) From a point 96 metres east of the eastern kerbline of Worcester Street to a point 115 metres east of the eastern kerbline of Worcester Street	At any time	Everyday	At All Times	Buses and Coaches

(7) The following items are deleted from Schedule 8A – Parking Places with Charges & Business Permits:

Item No.	Column 1 Length of Road	Column 2 Days of operation	Column 3 Hours of operation	Column 4 Parking Charge & Zone	Column 5 Maximum Waiting Period	Column 6 Return Prohibited
51	VULCAN STREET (south-west side) From a point 94.6 metres east of the eastern kerbline of Ferry Road to a point 183.7 metres east of the eastern kerbline of Ferry Road	Monday to Saturday	8am – 6pm	Up to 10 hours - £1.00	10 hours Business Permit Zone M No Time Limit	
52	VULCAN STREET (south-west side) From a point 5.4 metres south- east of the eastern kerbline of the Unnamed Road between Vulcan Street and Commercial Street to a point 47 metres south- east of the eastern kerbline of the Unnamed Road between Vulcan Street and Commercial Street	Monday to Saturday	8am – 6pm	Up to 10 hours - £1.00	10 hours Business Permit Zone M No Time Limit	
53	VULCAN STREET (south-west side)	Monday to Saturday	8am – 6pm	Up to 10 hours - £1.00	10 hours Business	

	From a point 68.5 metres south-east of the eastern kerbline of the Unnamed Road between Vulcan Street and Commercial Street to a point 200.7 metres south-east of the eastern kerbline of the Unnamed Road between Vulcan Street and Commercial Street				Permit Zone M No Time Limit	
54	VULCAN STREET (south-west side) From a point 205.6 metres south-east of the eastern kerbline of the Unnamed Road between Vulcan Street and Commercial Street to a point 257.9 metres south-east of the eastern kerbline of the Unnamed Road between Vulcan Street and Commercial Street	Monday to Saturday	8am – 6pm	Up to 10 hours - £1.00	10 hours Business Permit Zone M No Time Limit	

(8) The following items are added to Schedule 8A – Parking Places with Charges & Business Permits:

Item No.	Column 1 Length of Road	Column 2 Days of Operation	Column 3 Hours of Operation	Column 4 Maximum Period of Waiting	Column 5 Return Prohibited	Column 6 Zone & Parking Charge
56	EAST STREET (south-west side) From a point 20 metres west of the western kerbline of Cleveland Street to a point 90 metres west of the western kerbline of Cleveland Street	Monday to Saturday	8am – 6pm	Up to 10 hours – Payment by mobile phone; £1.00 (20p-convenience charge added to each transaction.) Business permit zone M £546 per annum	10 hours Business Permit Zone M No Time Limit	
57	EAST STREET (south-west side) From a point 108 west of the western kerbline of Cleveland Street to a point 120 metres west of the western kerbline of Cleveland Street	Monday to Saturday	8am – 6pm	Up to 10 hours – Payment by mobile phone; £1.00 (20p-convenience charge added to each	10 hours Business Permit Zone M No Time Limit	

				transactio n.) Business permit zone M £546 per annum		
58	GRAY STREET (east side) From a point 22 metres north of the northern kerbline of Lower East Street to a point 122 metres north of the northern kerbline of Lower East Street	Monday to Saturday	8am – 6pm	Up to 10 hours - £1.00 Business permit zone M £546 per annum	10 hours Business Permit Zone M No Time Limit	
59	LOWER EAST STREET (north-east side) From a point 106.1 metres east of the eastern kerbline of Cleveland Street to a point 137.8 metres east of the eastern kerbline of Cleveland Street	Monday to Saturday	8am – 6pm	Up to 10 hours - £1.00	10 hours Business Permit Zone M No Time Limit	
60	LOWER EAST STREET (south-west side) From a point 62.2 metres east of the eastern kerbline of Cleveland Street to a point 95.4 metres east of the eastern kerbline of Cleveland Street	Monday to Saturday	8am – 6pm	Up to 10 hours - £1.00	10 hours Business Permit Zone M No Time Limit	
61	TOWER GREEN (north-west side) From a point 34.6 metres south-west of the western kerbline of Durham Street to a point 47.9 metres south- west of the western kerbline of Durham Street			Up to 10 hours - £1.00 Business permit zone M £546 per annum	10 hours Business Permit Zone M No Time Limit	
62	TOWER GREEN (north-west side) From a 199 metres north-west of the western kerbline of Durham Street to a point 264 metres north-west of the western kerbline of Durham Street			Up to 10 hours - £1.00 Business permit zone M £546 per annum	10 hours Business Permit Zone M No Time Limit	
63	TOWER GREEN (south-east side)			Up to 10 hours - £1.00	10 hours	

	From a point 74 metres south-west of the western kerbline of Durham Street to a point 118 metres south-west of the western kerbline of Durham Street			Business permit zone M £546 per annum	Business Permit Zone M No Time Limit	
64	TOWER GREEN (south-east side) From a point 133 metres north-west of the western kerbline of Durham Street to a point 151 metres north-west of the western kerbline of Durham Street			Up to 10 hours - £1.00 Business permit zone M £546 per annum	10 hours Business Permit Zone M No Time Limit	

SECOND SCHEDULE

The following Schedules of The Council of the Borough of Middlesbrough (East and West Area) (Waiting and Loading and Parking Places) (Consolidation) Order 2015 as amended are hereby further amended as follows:

(1) The following items are added to Schedule 1 – No Waiting:

Item No.	Column 1 Length of Road	Column 2 Days of Operation	Column 3 Hours of Operation
535	GILKES WALK (north-west side) From the western kerbline of Hoskins Lane to a point 5 metres west of the western kerbline of Hoskins Lane	All Days	All Hours
536	GILKES WALK (north-west side) From a point 42.4 metres west of the western kerbline of Hoskins Lane to the eastern kerbline of the turning head	All Days	All Hours
537	GILKES WALK – TURNING HEAD (east side of turning head) From the northern kerbline of Gilkes Walk to a point 3 metres north of the northern kerbline of Gilkes Walk	All Days	All Hours
538	GILKES WALK - TURNING HEAD (west side of turning head) From the northern kerbline of Gilkes Walk to a point 3 metres north	All Days	All Hours
539	GILKES WALK (north-west side) From the western kerbline of the turning head to a point 3 metres west of the western kerbline of the turning head	All Days	All Hours

540	GILKES WALK (south – east side) From the western kerbline of Hoskins Lane to a point 5 metres west of the western kerbline of Hoskins Lane	All Days	All Hours
541	HOSKINS LANE (east side) From the northern kerbline of Oval View to a point 5 metres north of the northern kerbline of Oval View	All Days	All Hours
542	HOSKINS LANE (east side) From the southern kerbline of Hoskins Lane to a point 5 metres south of the southern kerbline of Hoskins Lane	All Days	All Hours
543	HOSKINS LANE – EASTERN SECTION (south-eastern side) From the eastern kerbline of Hoskins Lane to a point 5 metres east of the eastern kerbline of Hoskins Lane	All Days	All Hours
544	HOSKINS LANE – EASTERN SECTION (south-eastern side) From a point 23 metres east of the eastern kerbline of Hoskins Lane to the western kerbline of the turning head	All Days	All Hours
545	HOSKINS LANE – EASTERN SECTION TURNING HEAD (east side) From the south – eastern kerbline of Hoskins Lane to a point 3 metres south-east of the south-eastern kerbline of Hoskins Lane	All Days	All Hours
546	HOSKINS LANE – EASTERN SECTION TURNING HEAD (west side) From the south-eastern kerbline of Hoskins Lane to a point 3 metres south-east of the south- eastern kerbline of Hoskins Lane	All Days	All Hours
547	HOSKINS LANE – EASTERN SECTION (south-eastern side) From the eastern kerbline of the turning head to a point 3 metres east of the eastern kerbline of the turning head	All Days	All Hours
548	HOSKINS LANE (west side) From the northern kerbline of Oval View to a point 5 metres north of the northern kerbline of Oval View	All Days	All Hours
549	HOSKINS LANE (west side) From the southern kerbline of Pease Gardens to a point 5 metres south of the southern kerbline of Pease Gardens	All Days	All Hours
550	HOSKINS LANE (west side) From the northern kerbline of Pease Gardens to a point 5 metres north of the northern kerbline of Pease Gardens	All Days	All Hours
551	HOSKINS LANE (west side) From the southern kerbline of Gilkes Walk to a point 5 metres	All Days	All Hours

	south of the southern kerbline of Gilkes Walk		
552	HOSKINS LANE (west side) From the northern kerbline of Gilkes Walk to a point 5 metres north of the northern kerbline of Gilkes Walk	All Days	All Hours
553	HOSKINS LANE (west side) From the southern kerbline Hoskins Lane to a point 5 metres south of the southern kerbline of Hoskins Lane	All Days	All Hours
554	HOSKINS LANE – WESTERN SECTION (north-western side) From a point 43.3 metres south –west of the extended western kerbline of Hoskins Lane to a point 47.1 metres south –west of the extended western kerbline of Hoskins Lane	All Days	All Hours
555	HOSKINS LANE – WESTERN SECTION (north-western side) From the eastern kerbline of the turning head to a point 3 metres east of the eastern kerbline of the turning head	All Days	All Hours
556	HOSKINS LANE – WESTERN SECTION – TURNING HEAD (east side) From the northern kerbline of the western section of Hoskins Lane to a point 3 metres north of the northern kerbline of the western section of Hoskins Lane	All Days	All Hours
557	HOSKINS LANE – WESTERN SECTION – TURNING HEAD (east side) From the southern kerbline of the western section of Hoskins Lane to a point 3 metres south of the southern kerbline of the western section of Hoskins Lane	All Days	All Hours
558	HOSKINS LANE – WESTERN SECTION (south – eastern side) From the eastern kerbline of Hoskins Lane to a point 5 metres east of the eastern kerbline of Hoskins Lane	All Days	All Hours
559	HOSKINS LANE – WESTERN SECTION (south – eastern side) From the eastern kerb of the turning head to a point 3 metres east of the eastern kerbline of the turning head	All Days	All Hours
560	OVAL VIEW – ENTRANCE ROAD (both sides) From the eastern kerbline of Marton Road to a point 11 metres east of the eastern kerbline of Marton Road	All Days	All Hours
561	OVAL VIEW – EXIT ROAD (both sides) From the eastern kerbline of Marton Road to a point 11 metres east of the eastern kerbline of Marton Road	All Days	All Hours
562	OVAL VIEW (north-eastern side) From the western kerbline of Hoskins Lane to a point 5 metres west of the western kerbline of Hoskins Lane	All Days	All Hours

563	OVAL VIEW (north-eastern side) From the eastern kerbline of Hoskins Lane to a point 5 metres east of the eastern kerbline of Hoskins Lane	All Days	All Hours
564	OVAL VIEW (north-eastern side) From the northern kerbline of the section of road leading to Scholars Rise to a point 5 metres north –west of the northern kerbline of the section of road leading to Scholars Rise	All Days	All Hours
565	OVAL VIEW – SECTION LEADING TO SCHOLARS RISE (both sides) From the eastern kerbline of Oval View to a point 5 metres east of the eastern kerbline of Oval View	All Days	All Hours
566	OVAL VIEW (south-east side) From the southern kerbline of the section of road leading to Scholars Rise to a point 5 metres south – west of the southern kerbline of the section of road leading to Scholars Rise	All Days	All Hours
567	OVAL VIEW (south –west side) From the eastern kerbline of Turnbull Way to a point 5 metres east of the eastern kerbline of Turnbull Way	All Days	All Hours
568	OVAL VIEW (south –west side) From the western kerbline of Turnbull Way to a point 5 metres west of the western kerbline of Turnbull Way	All Days	All Hours
569	PARK ROAD SOUTH (south side) From the western side of the Valley Road/ Park Vale Road roundabout to the eastern kerbline of the eastern access to Middlesbrough Fire Station	All Days	8am to 6pm
570	PEASE GARDENS (both sides) From the western kerbline of Hoskins Lane to a point 5 metres west of the western kerbline of Hoskins Lane	All Days	All Hours
571	THE GREENWAY (south-west side) From the northern kerbline of the access road to Beresford Buildings car park to a point 40 metres north-west of the northern kerbline of the access road to Beresford Buildings car park	All Days	All Hours
572	THE GREENWAY (north – east side) From a point 56 metres north – west of the northern kerbline of Rainsford Crescent to the southern kerbline of Spencerfield Crescent	All Days	All Hours

573	TURNBULL WAY (both sides) From the south-western kerbline of Oval View to a point 5 metres south- east of the south-western kerbline of Oval View	All Days	All Hours
-----	---	----------	-----------

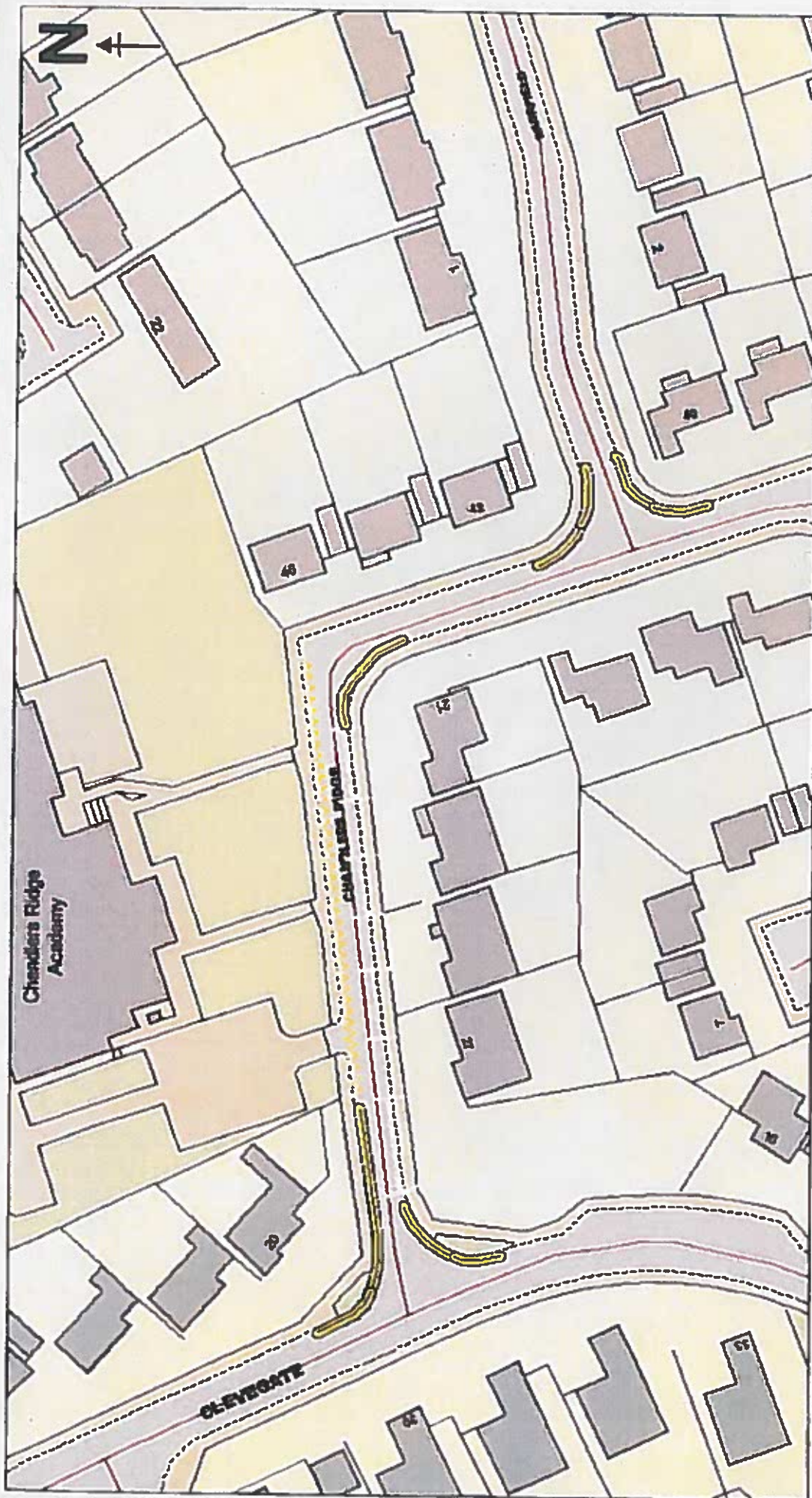
THIRD SCHEDULE

The following Schedules of The Council of the Borough of Middlesbrough (South Area) (Waiting and Loading and Parking Places) (Consolidation) Order 2015 are hereby amended as follows:

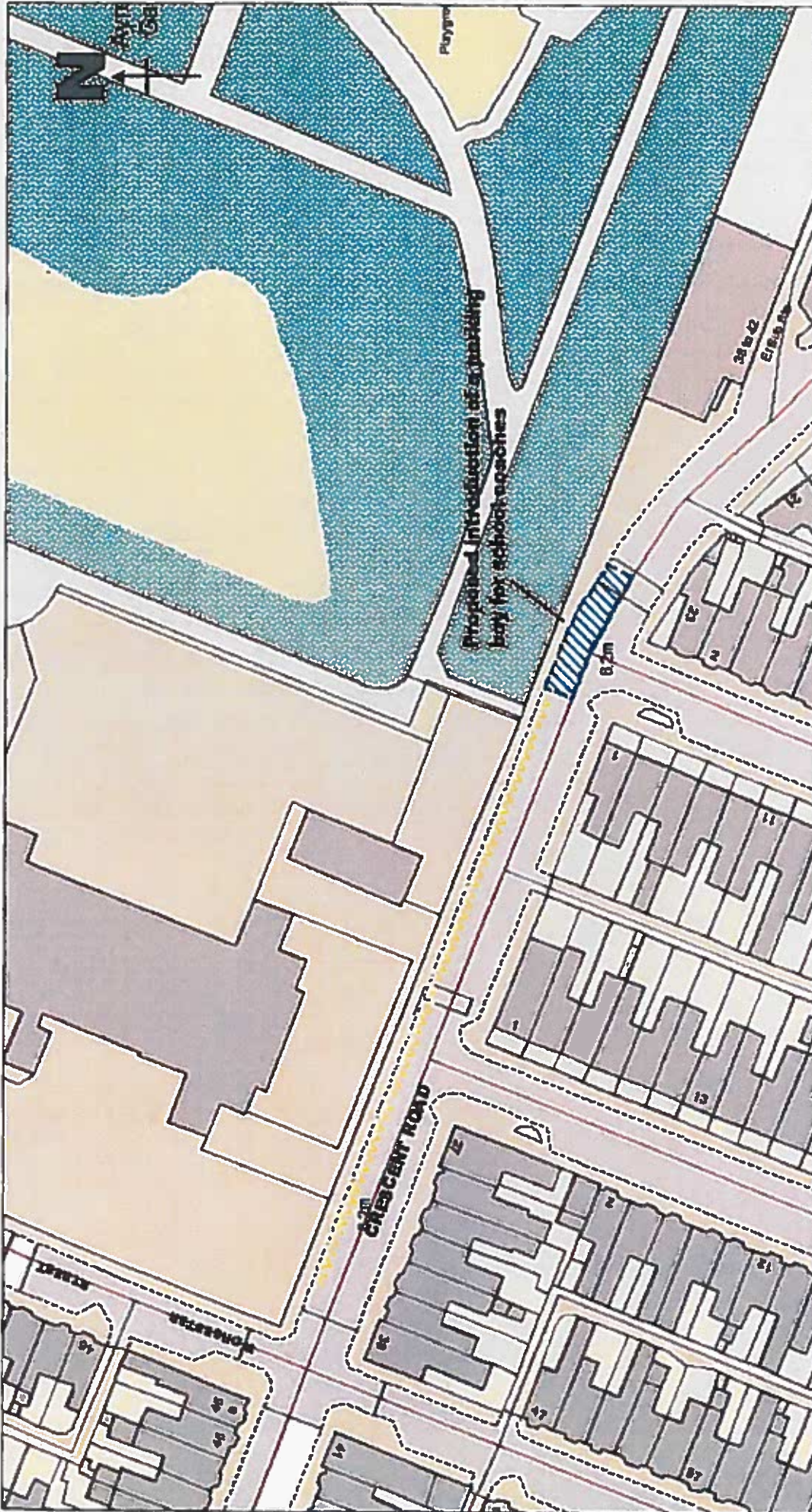
(1) The following items are added to Schedule 1 – No Waiting:

Item No.	Column 1 Length of Road	Column 2 Days of Operation	Column 3 Hours of Operation
62	CLEVEGATE (east side) From the northern kerbline of Chandlers Ridge to a point 10 metres north-west of the northern kerbline of Chandlers Ridge	All Days	All Hours
63	CLEVEGATE (east side) From the southern kerbline of Chandlers Ridge to a point 10 metres south of the southern kerbline of Chandlers Ridge	All Days	All Hours
64	CHANDLERS RIDGE (north side) From the eastern kerbline of Clevegate to a point 26.9 metres east of the eastern kerbline of Clevegate	All Days	All Hours
65	CHANDLERS RIDGE (south side) From the eastern kerbline of Clevegate to a point 10 metres east of the eastern kerbline of Clevegate	All Days	All Hours
66	CHANDLERS RIDGE (south -west side) From a point 77 metres east of the eastern kerbline of Clevegate for a distance of 17 metres east then south, following the kerbline	All Days	All Hours
67	CHANDLERS RIDGE (east side) From the northern kerbline of Muirfield to a point 10 metres north of the northern kerbline of Muirfield	All Days	All Hours
68	CHANDLERS RIDGE (east side) From the southern kerbline of Muirfield to a point 10 metres south of the southern kerbline of Muirfield	All Days	All Hours

69	MUIRFIELD (both sides) From the eastern kerblne of Chandlers Ridge to a point 10 metres east of the eastern kerblne of Chandlers Ridge	All Days	All Hours
----	---	-----------------	------------------



<p>© Crown Copyright. All rights reserved. e-Childcopying. All rights reserved. Licence No. 2000</p> <p>Middlesbrough moving forward</p> <p><i>E. Laughon</i></p>	<p>Chandlers Ridge, Clevegate & Murrfield - Proposed no waiting at any time restrictions</p>			
	SCALE	1 : 750		
	DATE	19/12/2017		
	DRAWING No			
DRAWN BY				



(C) Crown Copyright. All rights reserved.
© Crown copyright. All rights reserved.

License No. 2003

SCALE

1 : 740

DATE

14/12/2017

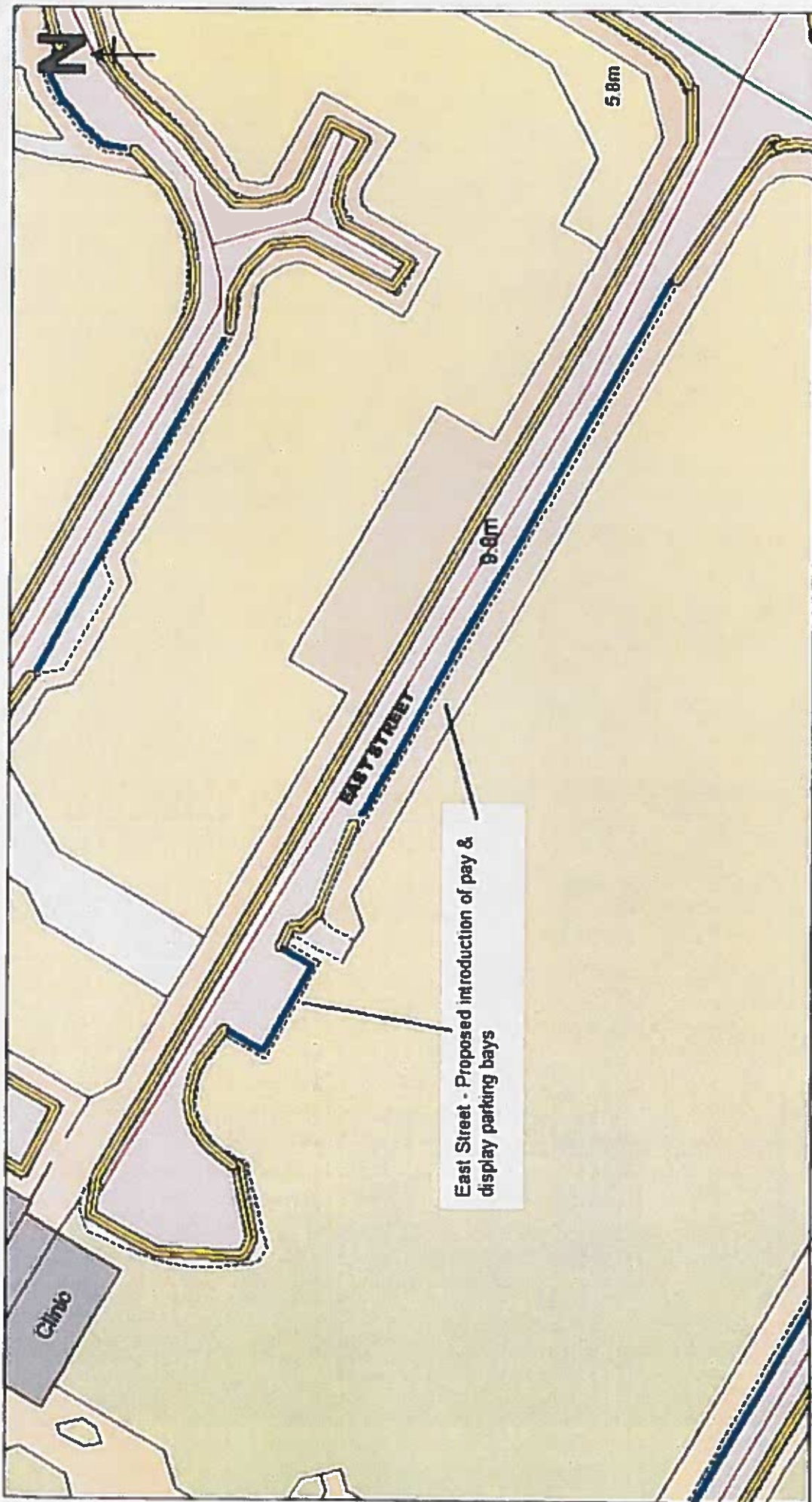
DRAWING No.

DRAWN BY

Crescent Road - Proposed introduction of a parking bay for school coaches

Middlesbrough
moving forward

E. Lagdon



(C) Crown Copyright. All rights reserved.
© Crown Copyright. All rights reserved.

License No. 3003

SCALE

1 : 600

DATE

19/12/2017

DRAWING No.

DRAWN BY

East Street - Proposed Introduction of pay & display parking bays

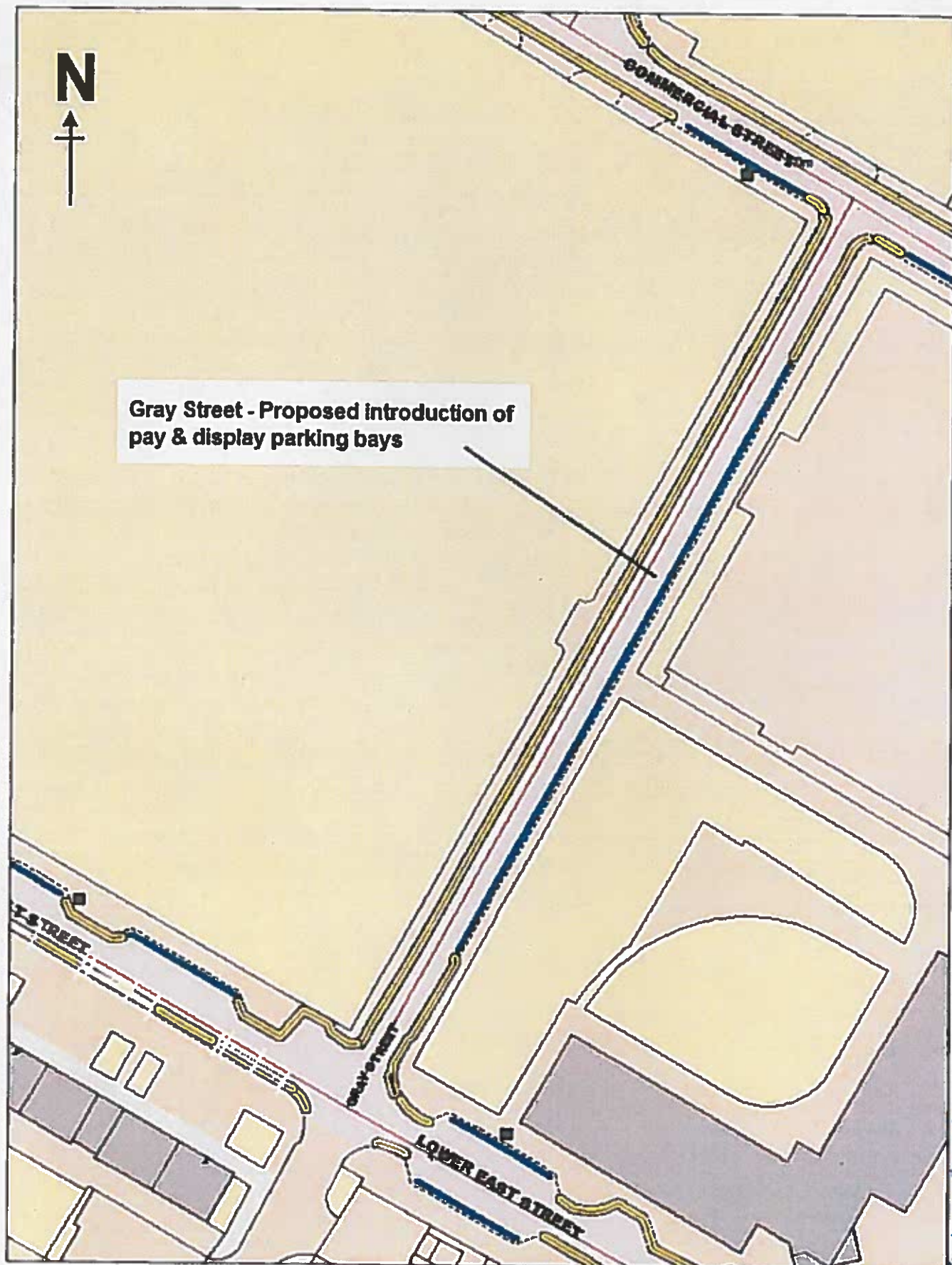
Middlesbrough
moving forward

E. Laguerre

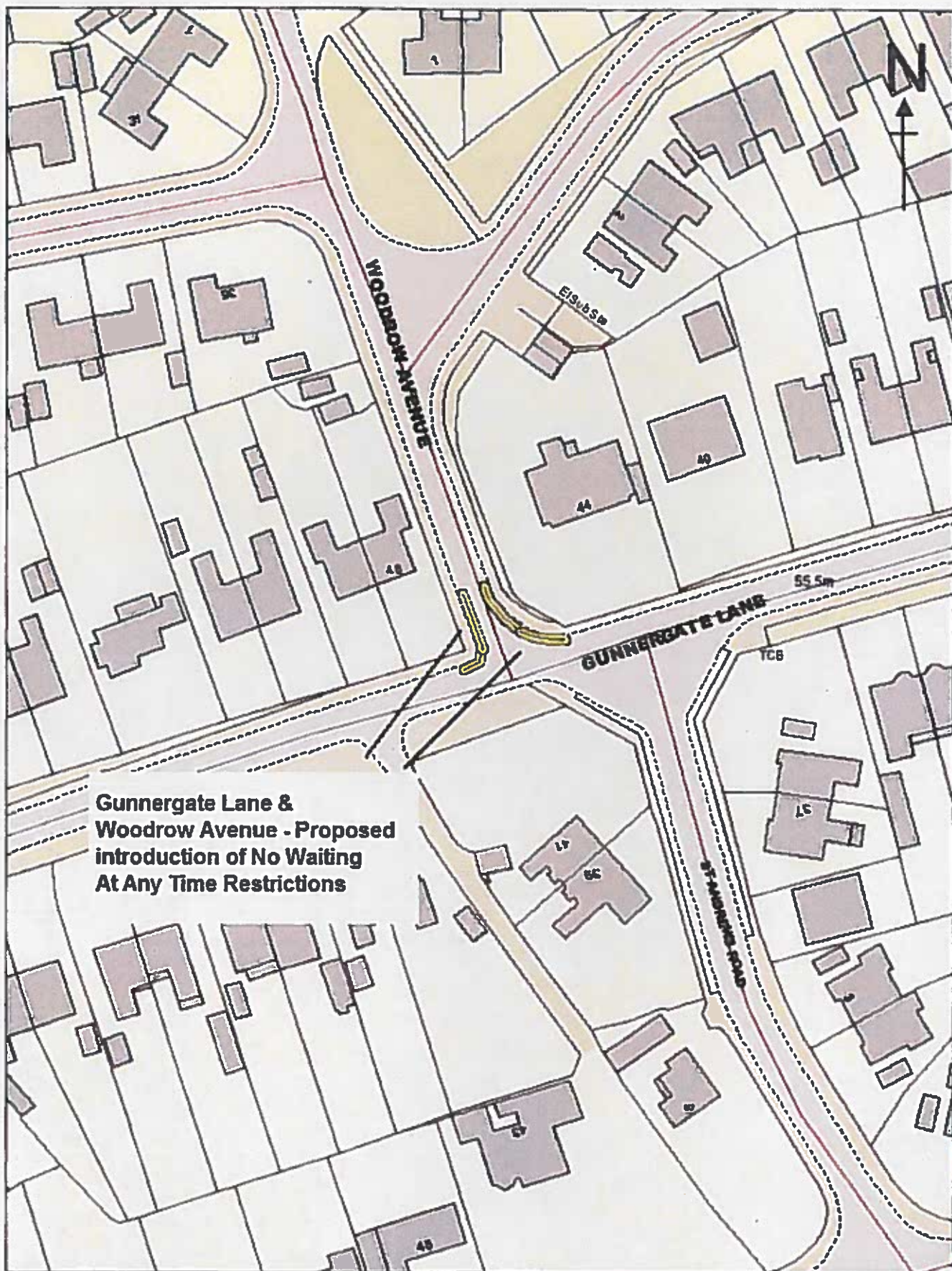
2.1.18



Gray Street - Proposed introduction of
pay & display parking bays

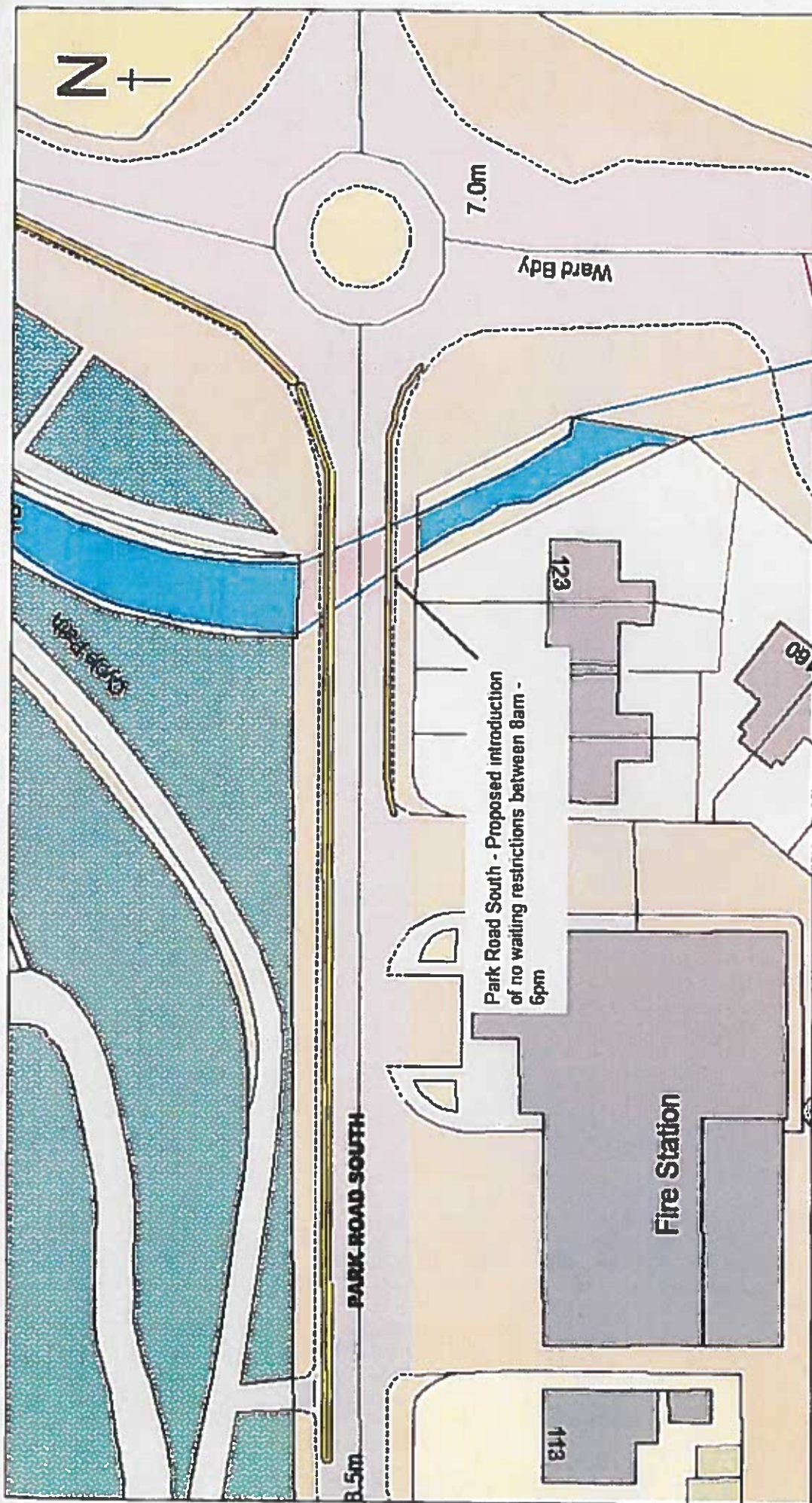


E. Laughlin



**Gunnergate Lane &
Woodrow Avenue - Proposed
introduction of No Waiting
At Any Time Restrictions**

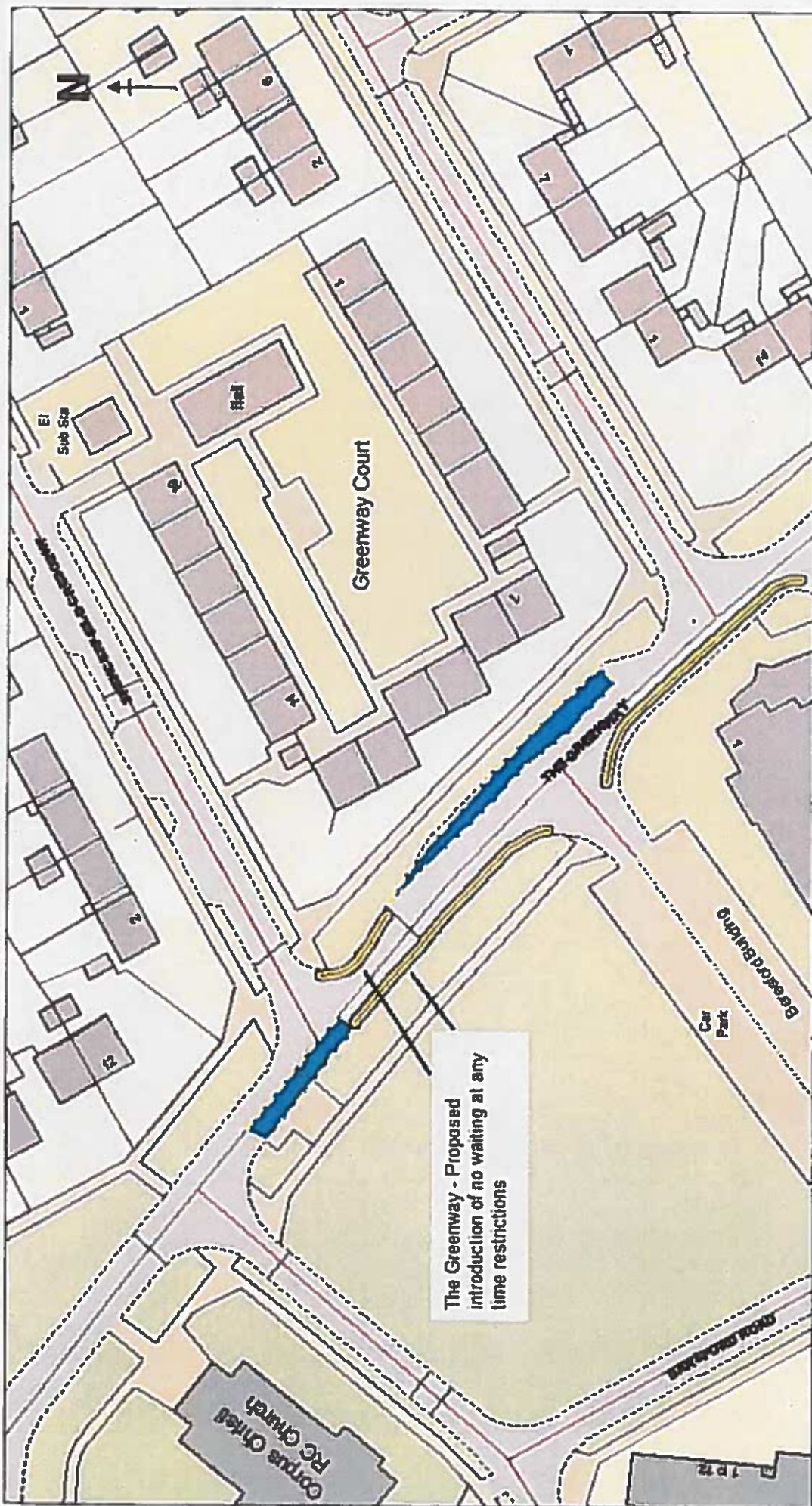
E. Lagdon



<p>(C) Crown Copyright. All rights reserved © Crown copyright. All rights reserved</p> <p>License No. 3003</p>	SCALE	1 : 500
	DATE	18/12/2017
	DRAWING No.	
	DRAWN BY	
<p>Park Road South - Proposed introduction of No Waiting Restrictions</p>		

Middlesbrough
moving forward

E. Loughran



The Greenway - Proposed
introduction of no waiting at any
time restrictions

(c) Crown Copyright. All rights reserved.
© Crown Copyright. All rights reserved.

License No. 3333

SCALE

1 : 750

DATE

19/12/2017

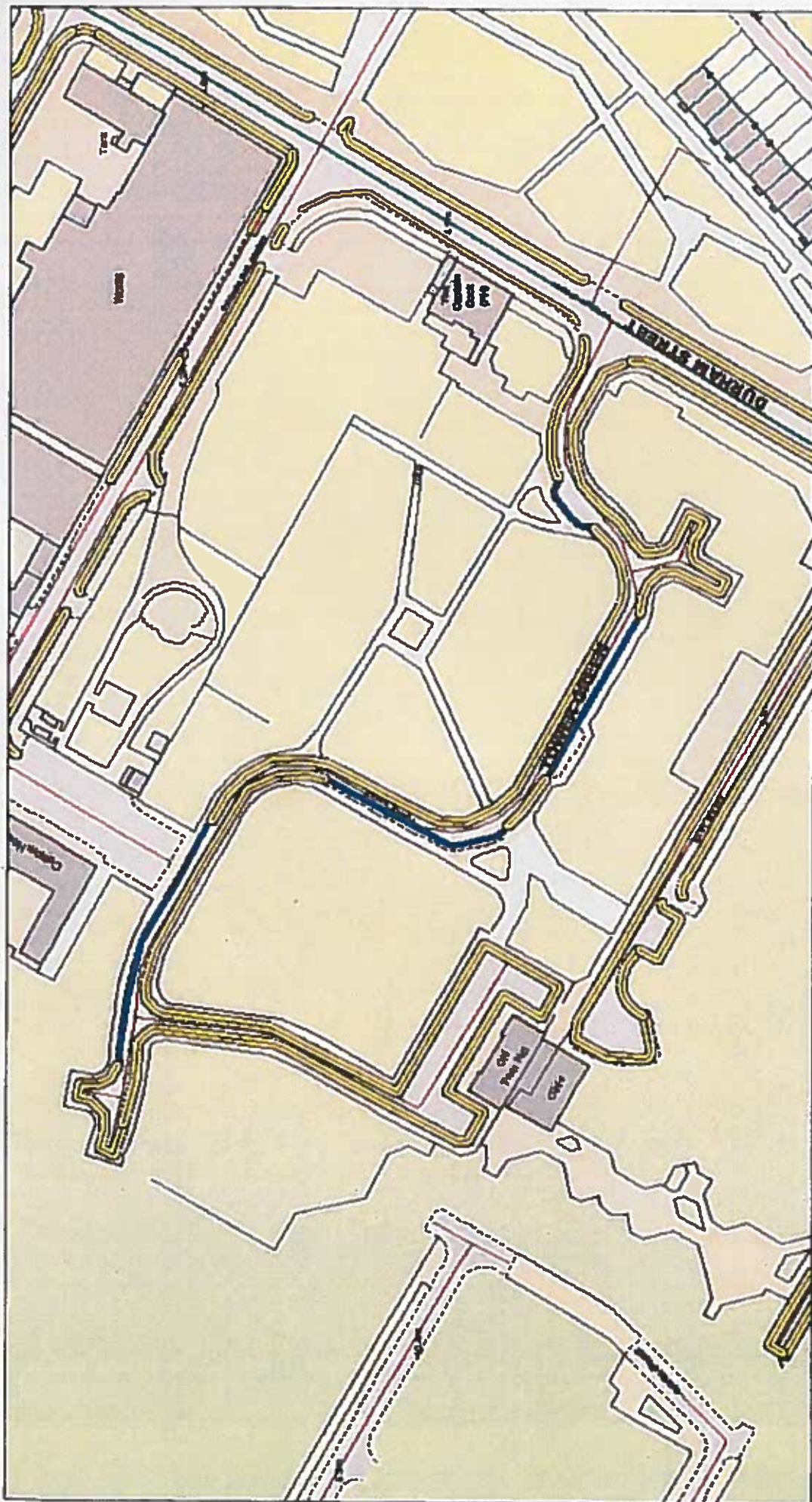
DRAWING No

DRAWN BY

The Greenway - Proposed Introduction of No Waiting Restrictions

Middlesbrough
moving forward

E. Loughran



(c) Crown Copyright. All rights reserved.
e-Planning. All rights reserved.
Licence No. 3000

SCALE 1 : 1250

DATE 19/12/2017

Tower Green - Proposed introduction of no waiting restrictions and
pay & display parking bays

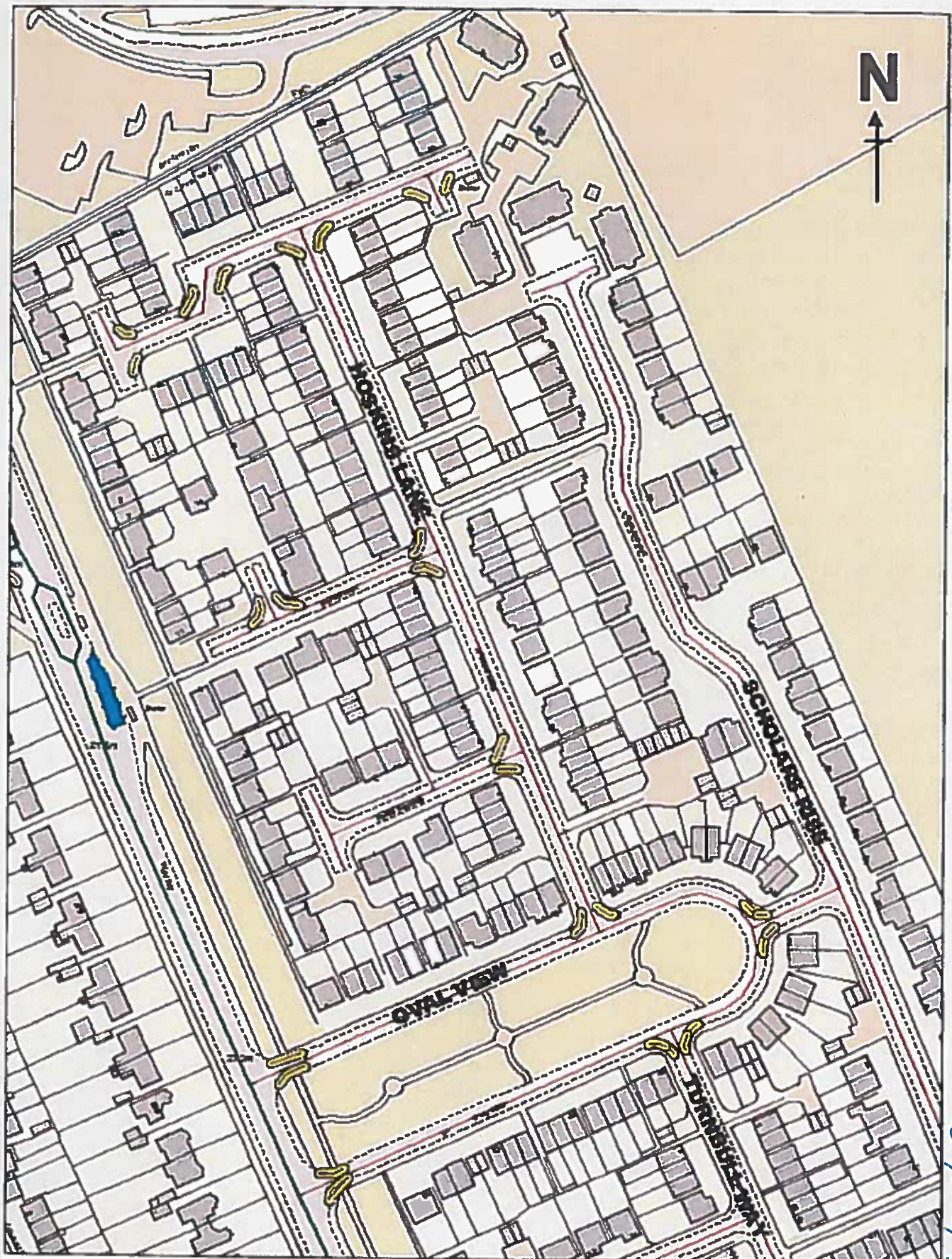
DRAWING No

DRAWN BY

Middlesbrough
moving forward

E. Lagden

01471 211111



E. Laughton



**Scholars Rise - Proposed Introduction
of No waiting restrictions**

© Crown copyright. All Rights Reserved. All rights reserved.

Licence No. 2003

SCALE	1 : 1500
DATE	15/11/2017
DRAWING NO.	
DRAWN BY	

15/11/17