

THE COUNCIL OF THE BOROUGH OF MIDDLESBROUGH

**(CENTRAL & NORTH AREA) (WAITING AND LOADING AND PARKING PLACES)
(CONSOLIDATION) ORDER 2015 AMENDMENT ORDER No 3 2016,
(EAST & WEST AREA) (WAITING AND LOADING AND PARKING PLACES)
(CONSOLIDATION) ORDER 2015 AMENDMENT ORDER No 2 2016,
(TRAFFIC MOVEMENTS) (CONSOLIDATION) ORDER 2015 AMENDMENT ORDER No 1
2016**

The Council of the Borough of Middlesbrough ("the Council") in exercise of its powers under Sections 1, 2, 3, 32, 35, 45, 46, 46A, 47, 49, 51 and 53 and Part IV of Schedule 9 to the Road Traffic Regulation Act 1984 and all other enabling powers and after consultation with the Chief Officer of Police in accordance with Part III of Schedule 9 of the Act hereby make the following Order:

The Order will come into operation on 28th May 2016 and will:

- 1) amend the Articles & Schedules of The Council of the Borough of Middlesbrough (Central & North Area) (Waiting and Loading and Parking Places) (Consolidation) Order 2015 (as amended) as listed in the First Schedule hereto;
- 2) amend the Schedules of The Council of the Borough of Middlesbrough (East and West Area) (Waiting and Loading and Parking Places) (Consolidation) Order 2015 (as amended) as listed in the Second Schedule hereto;
- 3) amend the Schedules of The Council of the Borough of Middlesbrough (Traffic Movements) (Consolidation) Order 2015 as listed in the Third Schedule hereto;

Exemptions to all of Articles 1, 2 and 3 above will apply to any vehicle to be used for emergency purposes by the fire brigade, ambulance or police.

THE COMMON SEAL of the)
COUNCIL OF THE BOROUGH)
OF MIDDLESBROUGH was)
hereunto affixed on the [19th])
day of [May] 2016)
in the presence of:)



8213534

FIRST SCHEDULE

The following Articles and Schedules of The Council of the Borough of Middlesbrough (Central & North Area) (Waiting and Loading and Parking Places) (Consolidation) Order 2015 as amended are hereby further amended as follows:

(1) The following items are deleted from Schedule 1 – No Waiting:

Item No.	Column 1 Length of Road	Column 2 Days of operation	Column 3 Hours of operation
113	AMBER STREET (east side) from a point 82.5 metres both of the northerly kerblines of Garnet Street for the remainder of the road in a northerly direction	All Days	All Hours
116	AMBER STREET (west side) from the extended northern kerblines of Garnet Street to a point 15 metres north of the northern kerblines of Garnet Street	All Days	All Hours
207	BEDFORD STREET (south side) from a point 107.9 metres east of the eastern kerblines of Linthorpe Road to a point 115.8 metres east of the eastern kerblines of Linthorpe Road	All Days	All Hours
1356	RUBY STREET (east side) From the northern kerblines of Garnet Street to a point 20.m north of that kerblines	All Days	All Hours
1658	WEST STREET (north side) From a point 26.7 metres west of the western kerblines of Stockton Street to a point 46.9 metres west of the western kerblines of Stockton Street	All Days	All Hours
1659	WEST STREET (north side) From a point 63.2 metres west of the western kerblines of Stockton Street to the eastern kerblines of Snowdon Road	All Days	All Hours
1706	WOODLANDS ROAD (east Side) From a point 75.2m South of the Southern kerb line of Borough Rd to a point 82.4m South of that kerb line	All Days	All Hours
1707	WOODLANDS ROAD (east Side) From a point 87.9m South of the Southern kerb line of Borough Rd to a point 93.6m South of that kerb line	All Days	All Hours

(2) The following items are added to Schedule 1 – No Waiting:

Item No.	Column 1 Length of Road	Column 2 Days of Operation	Column 3 Hours of Operation
1770	AMBER STREET (east side) From a point 44 metres north of the northern kerblines of Garnet Street to a point 56.7 metres north of the northern kerblines of Garnet Street	All Days	All Hours
1771	AMBER STREET (east side) From a point 71.7 metres north of the northern kerblines of Garnet Street for the remainder of the road in a northerly direction	All Days	All Hours
1772	AMBER STREET (west side) From the northern kerblines of Garnet Street to a point 27 metres north of the northern kerblines of Garnet Street	All Days	All Hours
1773	AMBER STREET (west side) From a point 59 metres north of the northern kerblines of Garnet Street to a point 70.5 metres north of the northern kerblines of Garnet Street	All Days	All Hours
1774	BEDFORD STREET (north side) From a point 39 metres east of the eastern kerblines of Linthorpe Road to a point 49.7 metres east of the eastern kerblines of Linthorpe Road	All Days	All Hours
1775	BEDFORD STREET (south side) From a point 27 metres east of the eastern kerblines of Linthorpe Road to a point 115.8 metres east of the eastern kerblines of Linthorpe Road	All Days	All Hours
1776	LINTHORPE MEWS (SECTION ACCESSED FROM CORPORATION ROAD) (both sides) From the northern kerblines of Corporation Road for the entire length including the turning head	All Days	All Hours

1777	RUBY STREET (east side) From the northern kerbline of Garnet Street to a point 28m north of the northern kerbline of Garnet Street	All Days	All Hours
1778	RUBY STREET (east side) From a point 76 metres north of the northern kerbline of Garnet Street to a point 88 metres north of the northern kerbline of Garnet Street	All Days	All Hours
1779	WEST STREET (north side) From a point 26.7 metres west of the western kerbline of Stockton Street to the eastern kerbline of Snowdon Road	All Days	All Hours
1800	WOODLANDS ROAD (east side) From a point 75.2 metres south of the southern kerbline of Borough Road to a point 93.6 metres south of the southern kerbline of Borough Road	All Days	All Hours

(3) The following item is deleted from Schedule 8 – Parking Places with Charges:

Item No.	Column 1 Length of Road	Column 2 Days of operation	Column 3 Hours of operation	Column 4 Parking Charge	Column 5 Maximum waiting period	Column 6 Return Prohibited
85	WOODLANDS ROAD (East Side) From a point 82.4m South of the Southern kerb line of Borough Rd to a point 87.9m South of that kerb line	Monday – Friday	8am – 6pm	Up to ½ hour 50p Up to 1 hour 80p Up to 2 hours £1.60 Up to 4 hours £2.20 Up to 10 hours £2.80	10 hours	2 hours

(4) The following items are deleted from Schedule 8A – Parking Places with Charges & Business Permits:

Item No.	Column 1 Length of Road	Column 2 Days of operation	Column 3 Hours of operation	Column 4 Parking Charge & Zone	Column 5 Maximum Waiting Period	Column 6 Return Prohibited
7	<p>BEDFORD STREET (north side)</p> <p>From a point 28.5 metres east of the eastern kerbline of Linthorpe Road to a point 62.4 metres east of the eastern kerbline of Linthorpe Road</p>	Monday to Saturday	9 a.m. to 6 p.m.	<p>Up to ½ hour – 50p</p> <p>Up to 1 hour – £1.00</p> <p>Up to 2 hours - £1.70</p> <p>Business Permit Zone B £800 per annum</p>	<p>2 hours</p> <p>Business Permit Zone B Holders No Time Limit</p>	2 hours
9	<p>BEDFORD STREET (south side)</p> <p>From a point 23.8 metres east of the eastern kerbline of Linthorpe Road to a point 107.9 metres east of the eastern kerbline of Linthorpe Road</p>	Monday to Saturday	9 a.m. to 6 p.m.	<p>Up to ½ hour – 50p</p> <p>Up to 1 hour – £1.00</p> <p>Up to 2 hours - £1.70</p> <p>Business Permit Zone B £800 per annum</p>	<p>2 hours</p> <p>Business Permit Zone B Holders No Time Limit</p>	2 hours
38	<p>ZETLAND ROAD (south side)</p> <p>From a point 30 metres west of the western kerbline of Albert Road to a point 90m west of the western kerbline of Albert Road.</p>	Monday to Saturday	8 a.m. to 6 p.m.	<p>Up to ½ hour – 50p</p> <p>Up to 1 hour – £1.00</p> <p>Up to 2 hours - £1.70</p> <p>Up to 4 hours – £2.30</p> <p>Up to 10 hours - £3.00</p> <p>Business</p>	<p>2 hours</p> <p>Business Permit Zone Z Holders No Time Limit</p>	2 hours

				Permit Zone Z £800 per annum		
--	--	--	--	---------------------------------------	--	--

(5) The following items are added to Schedule 8A – Parking Places with Charges and Business Permits

Item No.	Column 1 Length of Road	Column 2 Days of operation	Column 3 Hours of operation	Column 4 Parking Charge & Zone	Column 5 Maximum Waiting Period	Column 6 Return Prohibited
57	BEDFORD STREET (north side) From a point 28.5 metres east of the eastern kerbline of Linthorpe Road to a point 39 metres east of the eastern kerbline of Linthorpe Road	Monday to Saturday	9 a.m. to 6 p.m.	Up to ½ hour – 60p Up to 1 hour – £1.10 Up to 2 hours – £1.80 Business Permit Zone B £800 per annum	2 hours Business Permit Zone B Holders No Time Limit	2 hours
58	BEDFORD STREET (north side) From a point 49.7 metres east of the eastern kerbline of Linthorpe Road to a point 62.4 metres east of the eastern kerbline of Linthorpe Road	Monday to Saturday	9 a.m. to 6 p.m.	Up to ½ hour – 60p Up to 1 hour – £1.10 Up to 2 hours – £1.80 Business Permit Zone B £800 per annum	2 hours Business Permit Zone B Holders No Time Limit	2 hours
59	ZETLAND ROAD (south side) From a point 30 metres west of the western kerbline of Albert Road to a point 90m west of the western kerbline of Albert Road.	Monday to Saturday	8 a.m. to 6 p.m.	Up to ½ hour – 50p Up to 1 hour – £1.00 Up to 2 hours – £1.70 Up to 4 hours – £2.30 Up to 10 hours – £3.00 Business Permit Zone Z £800 per annum	10 hours Business Permit Zone Z Holders No Time Limit	2 hours

(6) The following items are deleted from Schedule 9A – Parking Places – Permits with Limited Waiting:

Item No.	Column 1 Length of Road	Column 2 Days of Operation	Column 3 Hours of Operation	Column 4 Maximum Period of Waiting	Column 5 Return Prohibited	Column 6 Zone & Parking Charge
41	AMBER STREET (east side) from a point 19 metres north of the northerly kerbline of Garnet Street for a distance of 63.5 metres in a northerly direction.	Monday to Saturday inclusive	8 a.m. to 6 p.m.	2 hours Zone A Permits & Zone JS Business Permits No Time Limit	3 hours	A Zone JS Business Permits £240 per annum.
42	AMBER STREET (west side) from a point 15 metres north of the northerly kerbline of Garnet Street for a distance 85 metres in a northerly direction	Monday to Saturday inclusive	8 a.m. to 8pm	2 hours Zone A Permits & Zone JS Business Permits No Time Limit	3 hours	A Zone JS Business Permits £240 per annum.
381	RUBY STREET (east side) from a point 20 metres north of the northern kerbline of Garnet Street to a point 99 metres north of the northern kerbline of Garnet Street	Monday to Saturday inclusive	8 a.m. to 6 p.m.	2 hours Zone A Permits & Zone JS Business Permits No Time Limit	3 hours	A Zone JS Business Permits £240 per annum.
467	WEST STREET (north side) From a point 46.9 metres west of the western kerbline of Stockton Street to a point 63.2 metres west of the western kerbline of Stockton Street	Monday to Friday inclusive	8 a.m. to 6 p.m.	30 minutes	2 hours	Middlehaven Cashless Parking Zone Payment by mobile phone; 20p per hour up to a maximum of £2.00 for over 10 hours. (20p- convenience charge added to each transaction.) MCP Zone Permits £30 per month.

(7) The following items are added to Schedule 9A – Parking Places – Permits with Limited Waiting

Item No.	Column 1 Length of Road	Column 2 Days of Operation	Column 3 Hours of Operation	Column 4 Maximum Period of Waiting	Column 5 Return Prohibited	Column 6 Zone & Parking Charge
488	<p>AMBER STREET (east side)</p> <p>From a point 19 metres north of the northerly kerbline of Garnet Street for a distance of 44 metres in a northerly direction.</p>	Monday to Saturday inclusive	8 a.m. to 6 p.m.	<p>2 hours</p> <p>Zone A Permits & Zone JS Business Permits No Time Limit</p>	3 hours	<p>A</p> <p>Zone JS Business Permits £240 per annum.</p>
489	<p>AMBER STREET (east side)</p> <p>From a point 56.7 metres north of the northern kerbline of Garnet Street to a point 71.7 metres north of the northern kerbline of Garnet Street</p>	Monday to Saturday inclusive	8 a.m. to 6 p.m.	<p>2 hours</p> <p>Zone A Permits & Zone JS Business Permits No Time Limit</p>	3 hours	<p>A</p> <p>Zone JS Business Permits £240 per annum.</p>
490	<p>AMBER STREET (west side)</p> <p>from a point 27 metres north of the northern kerbline of Garnet Street to a point 59 metres in a north of the northern kerbline of Garnet Street</p>	Monday to Saturday inclusive	8 a.m. to 8pm	<p>2 hours</p> <p>Zone A Permits & Zone JS Business Permits No Time Limit</p>	3 hours	<p>A</p> <p>Zone JS Business Permits £240 per annum.</p>
491	<p>AMBER STREET (west side)</p> <p>From a point 70.5 metres north of the northern kerbline of Garnet Street to a point to a point 100</p>	Monday to Saturday inclusive	8 a.m. to 8pm	<p>2 hours</p> <p>Zone A Permits & Zone JS Business Permits No Time</p>	3 hours	<p>A</p> <p>Zone JS Business Permits £240 per annum.</p>

	metres north of the northern kerbline of Garnet Street			Limit		
492	<p>DIAMOND ROAD (east side)</p> <p>From a point 2 metres north of the northern kerbline of Palmer Street to a point 1.5 metres south of the southern kerbline of Peel Street</p>	Monday to Saturday inclusive	8 a.m. to 6 p.m.	<p>2 hours</p> <p>Zone A Permits & Zone JS Business Permits No Time Limit</p>	3 hours	<p>A</p> <p>Zone JS Business Permits £240 per annum.</p>
493	<p>PARK VALE ROAD (west side)</p> <p>From a point 9.3 metres south west of the south western kerbline of Victoria Road to a point 9.2 metres north east of the north eastern kerbline of Waterloo Road.</p>	Monday to Friday inclusive	8 a.m. to 6 p.m.	2 hours	2 hours	<p>U Residents Permits Free, Business Permits £80 per annum, Visitors Permits first annual issue of 20 one day permits free of charge, additional visitors permits £5 for 20 one day permits.</p>
494	<p>PARK VALE ROAD (west side)</p> <p>From a point 10 metres south west of the south western kerbline of Waterloo Road to a point 10.2 metres north east of the north eastern kerbline of Park Lane.</p>	Monday to Friday inclusive	8 a.m. to 6 p.m.	2 hours	2 hours	<p>U Residents Permits Free, Business Permits £80 per annum, Visitors Permits first annual issue of 20 one day permits free of charge, additional visitors permits £5 for 20 one day permits.</p>
495	<p>PARK VALE ROAD (west side)</p> <p>From a point 10.8 metres south west of the south western kerbline of Park Lane to a point 9.5 metres north east of the north eastern kerbline of Falmouth Street.</p>	Monday to Friday inclusive	8 a.m. to 6 p.m.	2 hours	2 hours	<p>U Residents Permits Free, Business Permits £80 per annum, Visitors Permits first annual issue of 20 one day permits free of charge, additional visitors permits £5 for 20 one day permits.</p>
496	<p>RUBY STREET (east side)</p> <p>From a point 28 metres north of the northern kerbline of</p>	Monday to Saturday inclusive	8 a.m. to 6 p.m.	<p>2 hours</p> <p>Zone A Permits & Zone JS Business Permits</p>	3 hours	<p>A</p> <p>Zone JS Business Permits £240 per annum.</p>

	Garnet Street to a point 76 metres north of the northern kerbline of Garnet Street			No Time Limit		
497	RUBY STREET (east side) From a point 88 metres north of the northern kerbline of Garnet Street to a point 99 metres north of the northern kerbline of Garnet Street	Monday to Saturday inclusive	8 a.m. to 6 p.m.	2 hours Zone A Permits & Zone JS Business Permits No Time Limit	3 hours	A Zone JS Business Permits £240 per annum.

SECOND SCHEDULE

The following Schedules of The Council of the Borough of Middlesbrough (East and West Area) (Waiting and Loading and Parking Places) (Consolidation) Order 2015 as amended are hereby further amended as follows:

(1) The following items are added to Schedule 1 – No Waiting:

Item No.	Column 1 Length of Road	Column 2 Days of Operation	Column 3 Hours of Operation
523	HOMERTON ROAD (south side) from the east kerbline of Gribdale Road for a distance of 44 metres in an easterly direction	All days	All hours
524	GRIBDALE ROAD (east side) from the south kerbline of Homerton Road for a distance of 12 metres in a southerly direction	All days	All hours

THIRD SCHEDULE

The following Schedules of The Council of the Borough of Middlesbrough (Traffic Movements) (Consolidation) Order 2015 are hereby amended as follows:

(1) The following article is added to Part II - PROHIBITION OF DRIVING

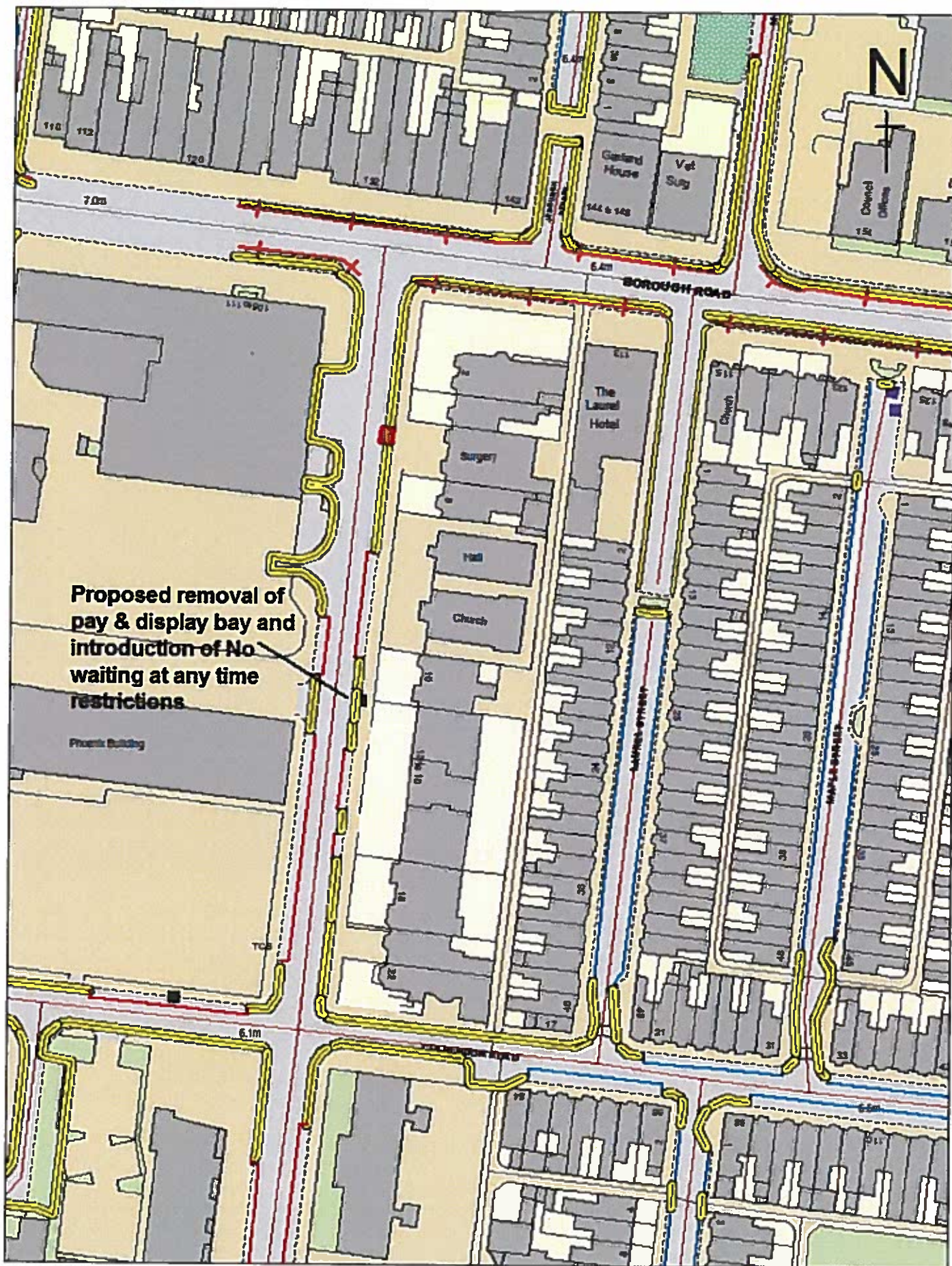
5(2) Save as provided in Article 16 of this Order no person shall, except upon the direction or with the permission of a police officer in uniform or of a traffic officer, cause or permit any vehicle to proceed over the road or lengths of road, as the case may be, specified in Part 2 of Schedule 3 to this Order during the Orange Pip Market or any other street entertainment events held on Baker Street and Bedford Street.

(2) The following items are added to Schedule 3 – Part 2 – Article 5

**PROHIBITION OF DRIVING OF ANY VEHICLE DURING THE ORANGE PIP MARKET OR
ANY OTHER STREET ENTERTAINMENT EVENTS HELD ON BAKER STREET AND
BEDFORD STREET**

Article 5 (2)

Column 1 Road			Column 2 Exemptions
1.	Baker Street	Between its junction with Linthorpe Road and its junction with Albert Road, a distance of 138 metres.	See Article 16 (2)(a), (e) & (bb)
2.	Bedford Street	Between its junction with Linthorpe Road and its junction with Albert Road, a distance of 137 metres.	See Article 16 (2)(a), (e) & (bb)

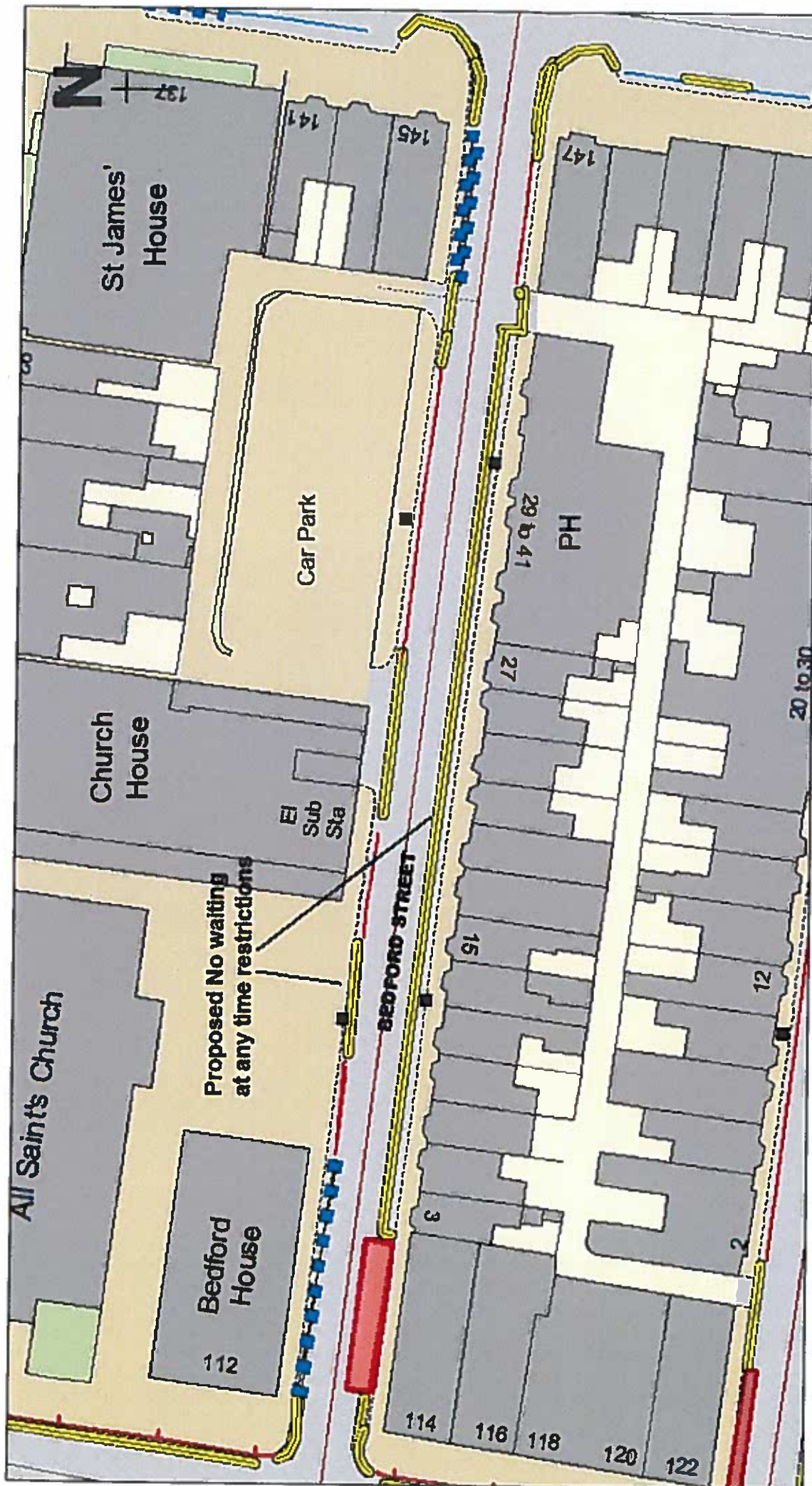


Proposed removal of
pay & display bay and
introduction of No
waiting at any time
restrictions

SCALE	1 : 1000
DATE	29/01/2016
DRAWING No.	
DRAWN BY	

SEO

KLING



(C) Crown Copyright. All rights reserved.
c Crown copyright. All rights reserved.

License No. 2003

2016/02/27

Bedford Street - Proposed No waiting at any time restriction

Middlesbrough
moving forward

SCALE

1 : 500

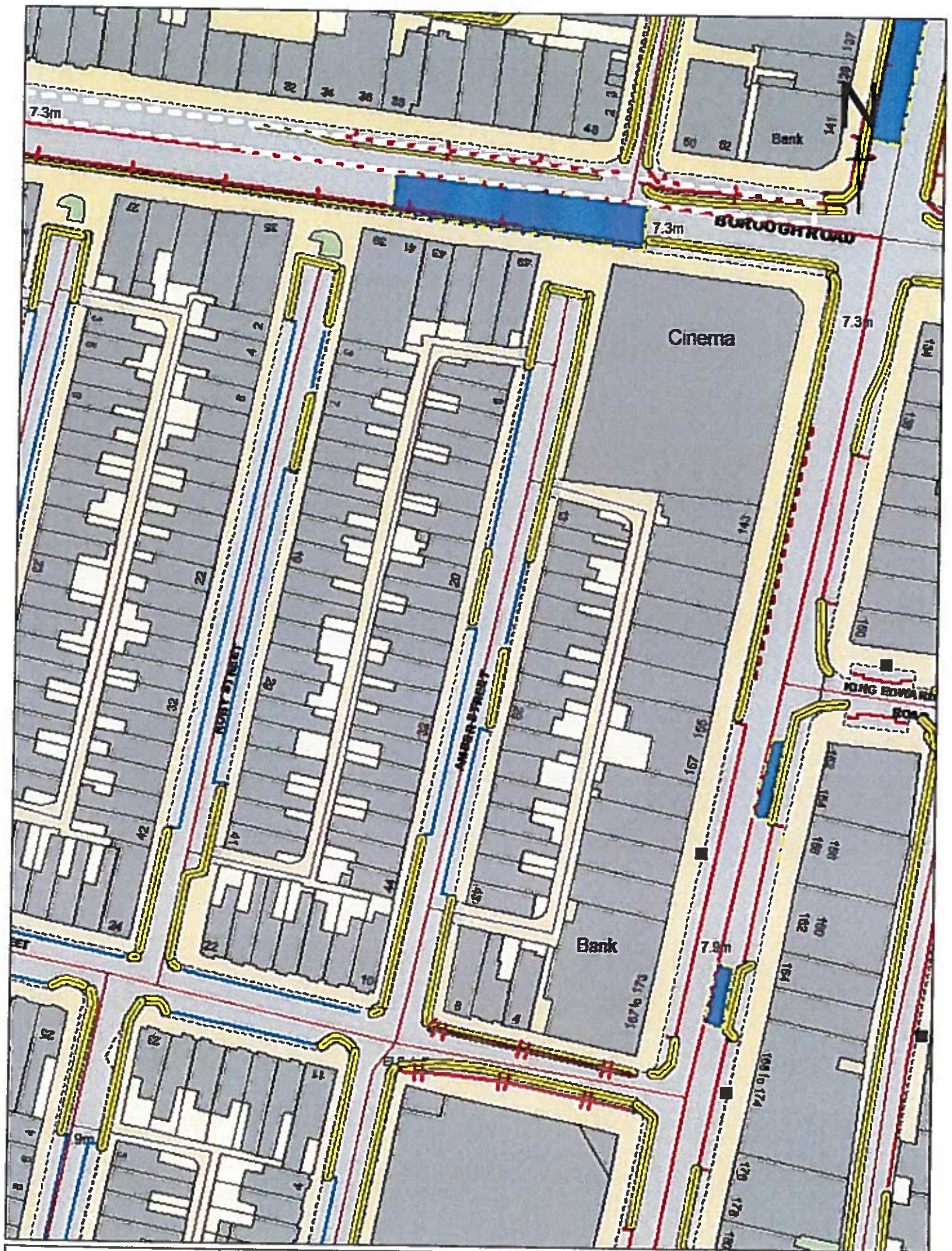
DATE

17/02/2016

DRAWING No.

DRAWN BY

SPD



© Crown copyright. All rights reserved.

License No. 2003

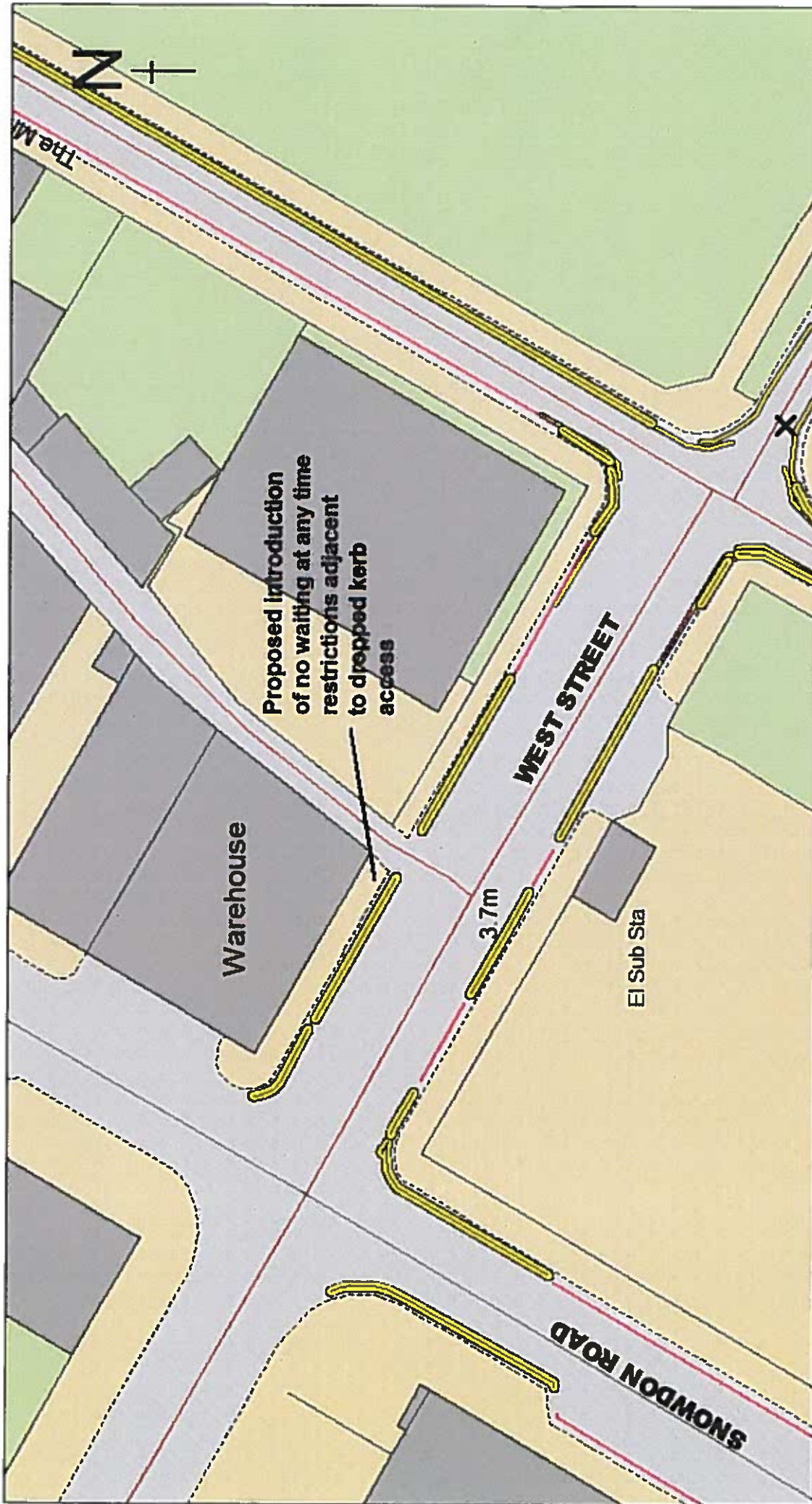
Amber Street & Ruby Street - Changes to
restrictions for car park accesses

SCALE	1 : 750
DATE	29/01/2016
DRAWING No.	
DRAWN BY	

Middlesbrough
moving forward

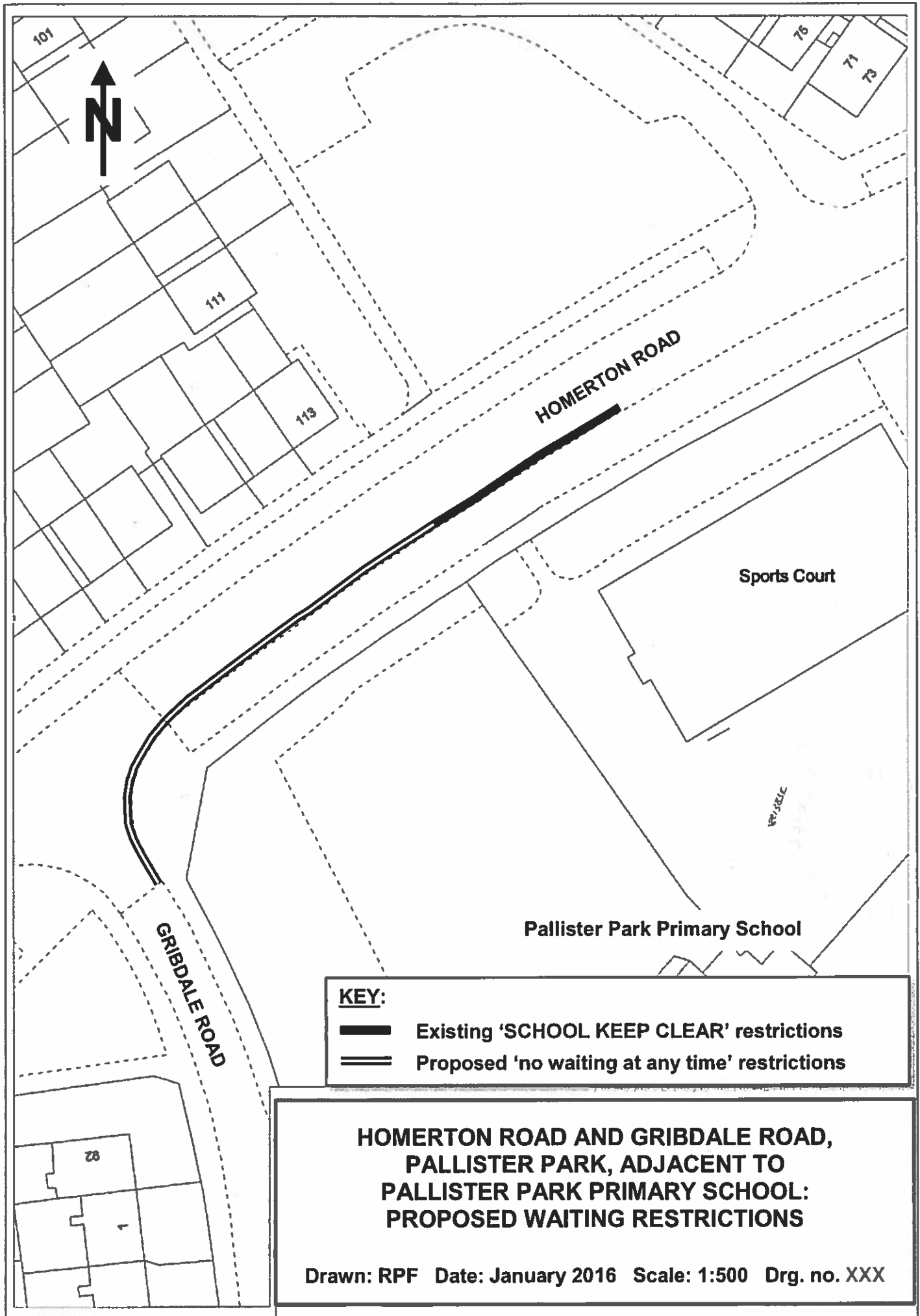
S10

8/13/2016



<p>(c) Crown Copyright. All rights reserved. c Crown copyright. All rights reserved.</p> <p>West Street - Proposed No waiting at any time restrictions</p>	SCALE	1 : 500
	DATE	29/01/2016
	DRAWING No.	
	DRAWN BY	

SPD



KEY:

-  Existing 'SCHOOL KEEP CLEAR' restrictions
-  Proposed 'no waiting at any time' restrictions

**HOMERTON ROAD AND GRIBDALE ROAD,
PALLISTER PARK, ADJACENT TO
PALLISTER PARK PRIMARY SCHOOL:
PROPOSED WAITING RESTRICTIONS**

Drawn: RPF Date: January 2016 Scale: 1:500 Drg. no. XXX

