

THE COUNCIL OF THE BOROUGH OF MIDDLESBROUGH

**(EAST & WEST AREA) (WAITING AND LOADING AND PARKING PLACES) (CONSOLIDATION)
ORDER 2019 AMENDMENT ORDER No 3 2022**

&

**(SOUTH AREA) (WAITING AND LOADING AND PARKING PLACES) (CONSOLIDATION)
ORDER 2015 AMENDMENT ORDER No 3 2022**

The Council of the Borough of Middlesbrough ("the Council") in exercise of its powers under Sections 1, 2, 3, 32, 35, 45, 46, 46A, 47, 49, 51 and 53 and Part IV of Schedule 9 to the Road Traffic Regulation Act 1984 and all other enabling powers and after consultation with the Chief Officer of Police in accordance with Part III of Schedule 9 of the Act hereby make the following Order:

The Order will:

- 1) come into operation on [*30th May 2022*] and be cited as The Council of the Borough of Middlesbrough (East & West Area) (Waiting and Loading and Parking Places) (Consolidation) Order 2019 Amendment Order No 3 2022 & The Council of the Borough of Middlesbrough (South Area) (Consolidation) Order 2015 Amendment Order No. 3 2022;
- 2) amend the Schedules of The Council of the Borough of Middlesbrough (East & West Area) (Waiting and Loading and Parking Places) (Consolidation) Order 2019 (as amended) as listed in the First Schedule hereto;
- 3) amend the Schedules of The Council of the Borough of Middlesbrough (South Area) (Waiting and Loading and Parking Places) (Consolidation) Order 2015 (as amended) as listed in the Second Schedule hereto.

**THE COMMON SEAL of THE
COUNCIL OF THE BOROUGH
OF MIDDLESBROUGH** was

Affixed hereto this [*18th*] day of
[*May*] 20[*22*] in the
presence of:




Authorised Signatory *Domini O'Rourke*

FIRST SCHEDULE

The following Schedules of The Council of the Borough of Middlesbrough (East & West Area) (Waiting and Loading and Parking Places) (Consolidation) Order 2019 (as amended) are further amended as follows:

(1) The following items are deleted from Schedule 1 – No Waiting:

Item No.	Column 1 Length of Road	Column 2 Days of operation	Column 3 Hours of operation
37	BEAUMONT ROAD (north side) from the extended eastern kerbline of Coltman Street to a point 9 metres east of the eastern kerbline of Coltman Street	All Days	All Hours
38	BEAUMONT ROAD (north side) from the extended eastern kerbline of Kings Road to a point 57 metres east of the eastern kerbline of Kings Road	All Days	All Hours
39	BEAUMONT ROAD (north side) from the extended eastern kerbline of Jubilee Street to a point 34.5 metres east of the eastern kerbline of Jubilee Street	All Days	All Hours
41	BEAUMONT ROAD (south side) from the extended eastern kerbline of Jubilee Street to a point 46 metres east of the eastern kerbline of Jubilee Street	All Days	All Hours
236	JUBILEE STREET SOUTH (both sides) from the south kerbline of Beaumont Road for a distance of 2 metres in a southerly direction	All Days	All Hours
560	WESTBOURNE GROVE (east side) from the west kerbline of Kings Road to a point 26 metres north west of the western kerbline of Kings Road	All Days	All Hours

(2) The following items are added to Schedule 1 – No Waiting:

Item No.	Column 1 Length of Road	Column 2 Days of operation	Column 3 Hours of operation
589	BEAUMONT ROAD (north side) From the eastern kerblines of Kings Road to a point 10 metres east of the eastern kerblines of Kings Road	All Days	All Hours
590	BEAUMONT ROAD (north side) From the western kerblines of Jubilee Street to a point 5 metres west of the western kerblines of Jubilee Street	All Days	All Hours
591	BEAUMONT ROAD (north side) From the eastern kerblines of Jubilee Street to a point 5 metres east of the eastern kerblines of Jubilee Street	All Days	All Hours
592	BEAUMONT ROAD (north side) From the western kerblines of Coltman Street to a point 5 metres west of the western kerblines of Coltman Street	All Days	All Hours
593	BEAUMONT ROAD (north side) From the eastern kerblines of Coltman Street to a point 5 metres east of the eastern kerblines of Coltman Street	All Days	All Hours
594	BEAUMONT ROAD (south side) From the eastern kerblines of Jubilee Street South to a point 5 metres east of the eastern kerblines of Jubilee Street South	All Days	All Hours
595	HIGH STREET (north side) From the eastern kerblines of Pritchett Road to a point 15 metres east of the eastern kerblines of Pritchett Road	All Days	All Hours
596	JUBILEE STREET SOUTH (both sides)	All Days	All Hours

	From the southern kerblines of Beaumont Road to a point 5 metres south of the southern kerblines of Beaumont Road		
597	LADGATE LANE (north side) From the western kerblines of Pritchett Road to a point 15 metres west of the western kerblines of Pritchett Road	All Days	All Hours
598	PRITCHETT ROAD (east side) From the northern kerblines of High Street to a point 46 metres north of the northern kerblines of High Street	All Days	All Hours
599	PRITCHETT ROAD (west side) From the northern kerblines of Ladgate Lane to a point 15 metres north of the northern kerblines of Ladgate Lane	All Days	All Hours
600	SANDY FLATTS LANE (south-west side) From a point 86.5 metres north –west of the northern kerblines of Ladgate Lane for a distance of 84 metres in a north-westerly direction, following the kerblines	All Days	All Hours
601	UNNAMED ACCESS ROAD ADJACENT TO PROPERTY NUMBER 1 PRITCHETT ROAD (both sides) From the eastern kerblines of Pritchett Road to a point 3 metres east of the eastern kerblines of Pritchett Road	All Days	All Hours
602	WEST TERRACE (east side) From the southern kerblines of Cromwell Street to a point 6.4 metres north of the northern kerblines of Elizabeth Terrace	All Days	All Hours
603	WESTBOURNE GROVE (east side) From a point 6.4 metres north of the northern kerblines of Elizabeth Terrace to a point 39.1 metres north-east of the western kerblines of Kings Road	Monday to Saturday	8.00am to 6.00pm
604	WESTBOURNE GROVE (north-east side)	All Days	All Days

	From the western kerbline of Kings Road to a point 39.1 metres north-east of the western kerbline of Kings Road		
605	WESTBOURNE GROVE (south -west side) From the western kerbline of Kings Road to a point 8.5 metres north of the northern kerbline of Oakfield Road	All Days	All Hours
606	WESTBOURNE GROVE (west side) From the southern kerbline of Veronica Street to a point 8.6 metres south of Veronica Street	All Days	All Hours

(3) The following item is deleted from Schedule 4 – No Stopping on School Keep Clear:

Item No.	Column 1 Length of Road	Column 2 Days of operation	Column 3 Hours of operation
16	ERITH GROVE – St Thomas Moore Primary School (south side) From a point 5.7 metres west of the western kerbline of Darnton Drive to a point 82.8 metres west of the western kerbline of Darnton Drive	Monday to Friday	8am to 5pm

(4) The following items are added to Schedule 4 – No Stopping on School Keep Clear:

Item No.	Column 1 Length of Road	Column 2 Days of operation	Column 3 Hours of operation
51	AYRESOME GREEN LANE – Archibald Primary School (east side (adjacent to number property number 56)) From a point 7 metres south of the southern kerbline of Ayresome Green Lane for a distance of 27.8 metres in a southerly direction	Monday to Friday	8.00am to 5.00pm
52	AYRESOME GREEN LANE – Archibald Primary School (west side) From a point 5 metres south of the northern kerbline of the turning head (adjacent to property number 51) for a distance of 26.3 metres in a	Monday to Friday	8.00am – 5.00pm

	southerly then south-westerly direction following the kerbline		
53	COLMORE AVENUE (southern section) – Caldicotes Primary Academy (east side) From the northern kerbline with College Road for a distance of 25.56 metres in a southerly direction	Monday to Friday	8.00am to 5.00pm
54	ERITH GROVE – St Thomas Moore Primary School (south, west and north-west side) From a point 5.7 metres west of the western kerbline of Darnton Drive for a distance of 87.1 metres in a south-westerly, then northerly and north-easterly direction following the kerbline	Monday to Friday	8.00am to 5.00pm
55	ESK STREET – North Ormesby Primary Academy (north side) From the extended western kerbline of Maria Street for a distance of 26.3 metres in north-easterly direction	Monday to Friday	8.00am to 5.00pm
56	MOSMAN TERRACE LEADING TO CADOGAN STREET – St Alphonsus Primary School (north-west side) From a point 14 metres east of the eastern kerbline of Coronation Street for a distance of 26.3 metres in an easterly then northerly direction following the kerbline	Monday to Friday	8.00am to 5.00pm
57	SANDY FLATTS LANE – DISCOVERY ACADEMY (north-east side) From a point 86.5 metres north-east of the northern kerbline of Ladgate Lane for a distance of 85.9 metres in a north-westerly direction, following the kerbline	Monday to Friday	8.00am to 5.00pm

(5) The following item is added to Schedule 9 Part A – Parking Places – Residents:

Item No.	Column 1 Length of Road	Column 2 Days of operation	Column 3 Hours of operation	Column 4 Zone
57	WEAVER CLOSE (all sides) For its entire length	Monday to Friday Inclusive	8 a.m. to 6 p.m.	K

(6) The Following item is added to Schedule 9 Part B – Premises for the issue of permits:

Column 1 Premises	Column 2 Zone
Weaver Close No's 1-36 inclusive	K

SECOND SCHEDULE

The following Schedules of The Council of the Borough of Middlesbrough (South Area) (Waiting and Loading and Parking Places) (Consolidation) Order 2015 (as amended) are further amended as follows:

(1) The following item is deleted from Schedule 1 – No waiting:

Item No.	Column 1 Length of Road	Column 2 Days of operation	Column 3 Hours of operation
35	MELDYKE LANE (east side) from the north kerbline of Hemlington Road to a point 36 metres north of the northern kerbline of Hemlington Road	All Days	All Hours

(2) The following items are added to Schedule 1 – No waiting:

Item No.	Column 1 Length of Road	Column 2 Days of operation	Column 3 Hours of operation
71.	BOTANY WAY (north side) From the eastern kerbline of Cookgate for a distance of 12 metres in a south easterly direction.	All Days	All Hours
72.	BOTANY WAY (south side) From the eastern kerbline of Cookgate for a distance of 12 metres in a north easterly direction.	All Days	All Hours
73.	CHANDLERS RIDGE, at its southern junction with Clevegate (north side)	All Days	All Hours

	From the eastern kerbline of Clevegate for a distance of 15 metres in a south easterly direction.		
74.	<p>CHANDLERS RIDGE, at its southern junction with Clevegate (south side)</p> <p>From the eastern kerbline of Clevegate for a distance of 15 metres in an easterly direction.</p>	All Days	All Hours
75.	<p>CHURCH CLOSE (both sides)</p> <p>From the northern kerbline of Hemlington Road to a point 10 metres north of the northern kerbline of Hemlington Road</p>	All Days	All Hours
76.	<p>CLEVEGATE, at the southern junction with Chandlers Ridge (north-eastern side)</p> <p>From the north-eastern kerbline of Chandlers Ridge to a point 10 metres North-east of the north-eastern kerbline of Chandlers Ridge</p>	All Days	All Hours
77.	<p>CLEVEGATE, at the southern junction with Chandlers Ridge (north-eastern side)</p> <p>From the south-western kerbline of Chandlers Ridge to a point 10 metres south-west of the south-western kerbline of Chandlers Ridge</p>	All Days	All Hours
78.	<p>CLEVEGATE (south-western side)</p> <p>From the northern kerbline of Watchgate to a point 10 metres north of the northern kerbline of Watchgate</p>	All Days	All Hours
79.	<p>CLEVEGATE (south-western side)</p> <p>From the southern kerbline of Watchgate to a point 10 metres south of the southern kerbline of Watchgate</p>	All Days	All Hours
80.	COOKGATE	All Days	All Hours

	(north-eastern side) From the western kerblineline of Towthorpe to a point 10 metres west of the western kerblineline of Towthorpe		
81.	COOKGATE (north-eastern side) From the eastern kerblineline of Towthorpe to a point 10 metres east of the eastern kerblineline of Towthorpe	All Days	All Hours
82.	COOKGATE (north-eastern side) From the eastern kerblineline of Weaverthorpe to a point 10 metres north-east of the eastern kerblineline of Weaverthorpe	All Days	All Hours
83.	COOKGATE (north-eastern side) From the western kerblineline of Weaverthorpe to a point 10 metres south-west of the western kerblineline of Weaverthorpe	All Days	All Hours
84.	COOKGATE (north-eastern side) From the western kerblineline of Hilderthorpe to a point 10 metres south-west of the western kerblineline of Hilderthorpe	All Days	All Hours
85.	COOKGATE (north-eastern side) From the southern kerblineline of The Resolution to a point 10 metres south – west of the southern kerblineline of The Resolution	All Days	All Hours
86.	COOKGATE (north- eastern side) From the north-eastern kerblineline of The Endeavour to a point 10 metres north of the north-eastern kerblineline of The Endeavour	All Days	All Hours
87.	COOKGATE (north- eastern side)	All Days	All Hours

	From the south-western kerblines of The Endeavour to a point 10 metres south of the south-western kerblines of The Endeavour		
88.	COOKGATE (east side) From the northern kerblines of Botany Way to a point 10 metres north of the northern kerblines of Botany Way	All Days	All Hours
89.	COOKGATE (east side) From the southern kerblines of Botany Way to a point 10 metres south of the southern kerblines of Botany Way	All Days	All Hours
90.	HEMLINGTON ROAD (north side) From the eastern kerblines of Church Close to a point 10 metres east of the eastern kerblines of Church Close	All Days	All Hours
91.	HEMLINGTON ROAD (north side) From the western kerblines of Church Close to a point 10 metres north-west of the western kerblines of Church Close	All Days	All Hours
92.	HILDERTHORPE (east side) From the northern kerblines of Cookgate for a distance of 16 metres in a north westerly direction	All Days	All Hours
93.	HILDERTHORPE (west side) From the northern kerblines of Cookgate for a distance of 16 metres in a north easterly direction	All Days	All Hours
94.	MELDYKE LANE (east side) from the north kerblines of Hemlington Road to a point 39 metres north of the northern kerblines of Hemlington Road	All Days	All Hours

95.	<p>THE AVENUE, at its northern junction with Windsor Crescent (east side)</p> <p>From the northern kerbline of Windsor Crescent to a point 10 metres north of the northern kerbline of Windsor Crescent</p>	All Days	All Hours
96.	<p>THE AVENUE, at its northern junction with Windsor Crescent (east side)</p> <p>From the southern kerbline of Windsor Crescent to a point 10 metres south of the southern kerbline of Windsor Crescent</p>	All Days	All Hours
97.	<p>THE AVENUE, at its southern junction with Windsor Crescent (north-eastern side)</p> <p>From the northern kerbline of Windsor Crescent to a point 10 metres north-west of the northern kerbline of Windsor Crescent</p>	All Days	All Hours
98.	<p>THE AVENUE, at its southern junction with Windsor Crescent (north-eastern side)</p> <p>From the southern kerbline of Windsor Crescent to a point 10 metres south-east of the southern kerbline of Windsor Crescent</p>	All Days	All Hours
99.	<p>THE ENDEAVOUR (north side)</p> <p>From the eastern kerbline of Cookgate for a distance of 15 metres in an easterly direction.</p>	All Days	All Hours
100.	<p>THE ENDEAVOUR (south side)</p> <p>From the eastern kerbline of Cookgate for a distance of 15 metres in a north easterly direction.</p>	All Days	All Hours
101.	<p>THE RESOLUTION (north side)</p> <p>From the eastern kerbline of Cookgate for a distance of 16 metres in an easterly direction</p>	All Days	All Hours

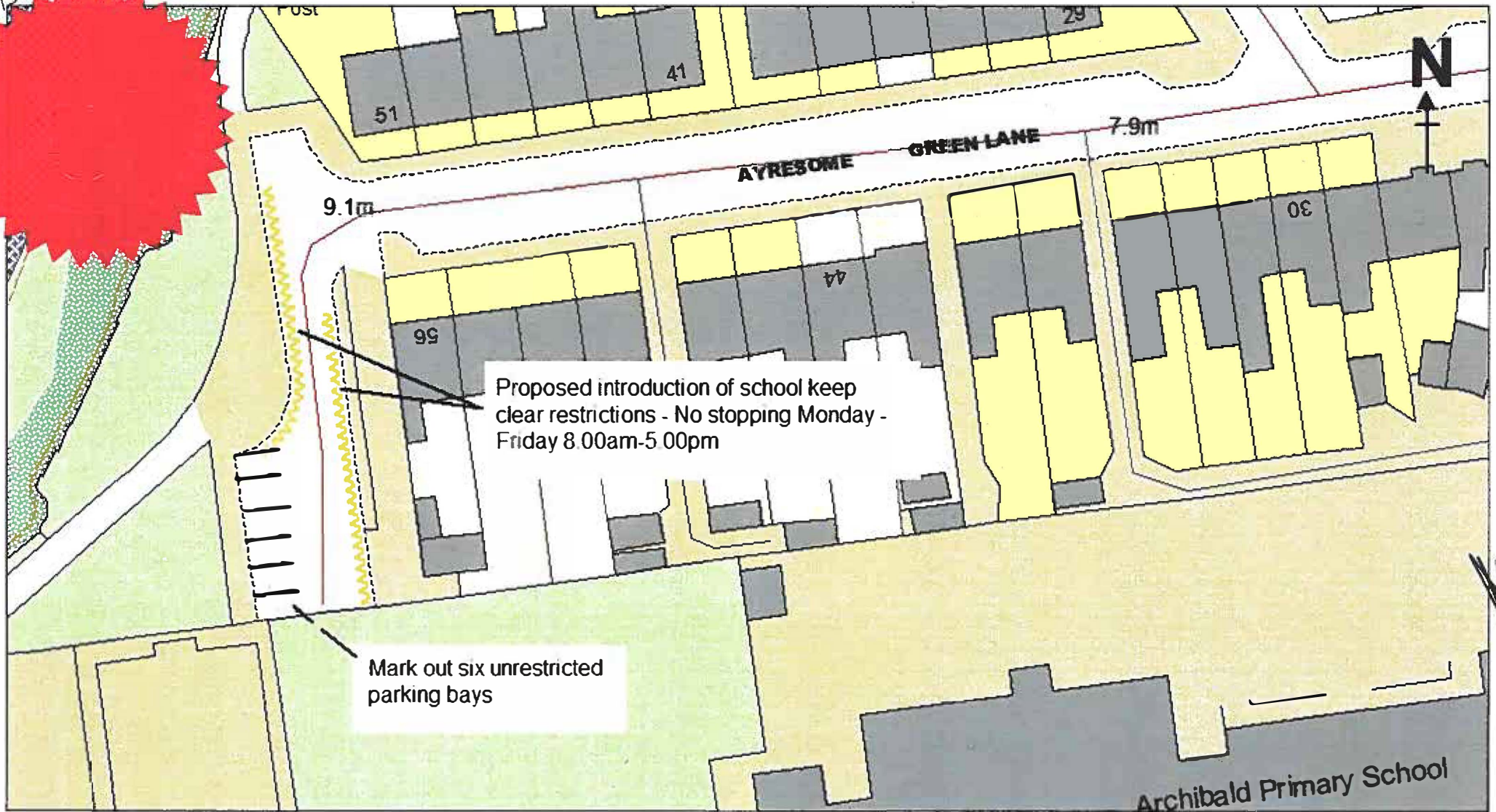
102.	<p>THE RESOLUTION (south side)</p> <p>From the eastern kerbline of Cookgate for a distance of 16 metres in a north easterly direction</p>	All Days	All Hours
103.	<p>TOWTHORPE (east side)</p> <p>From the northern kerbline of Cookgate for a distance of 16 metres in a north westerly direction.</p>	All Days	All Hours
104.	<p>TOWTHORPE (west side)</p> <p>From the northern kerbline of Cookgate for a distance of 16 metres in a north easterly direction.</p>	All Days	All Hours
105.	<p>WATCHGATE (north side)</p> <p>From the western kerbline of Clevegate for a distance of 18 metres in a south westerly direction</p>	All Days	All Hours
106.	<p>WATCHGATE (south side)</p> <p>From the western kerbline of Clevegate for a distance of 18 metres in a north westerly direction</p>	All Days	All Hours
107.	<p>WEAVERTHORPE (east side)</p> <p>From the northern kerbline of Cookgate for a distance of 16 metres in a westerly direction.</p>	All Days	All Hours
108.	<p>WEAVERTHORPE (west side)</p> <p>From the northern kerbline of Cookgate for a distance of 16 metres in a northerly direction.</p>	All Days	All Hours
109.	<p>WINDSOR CRESCENT, at its northern junction with The Avenue (north side)</p>	All Days	All Hours

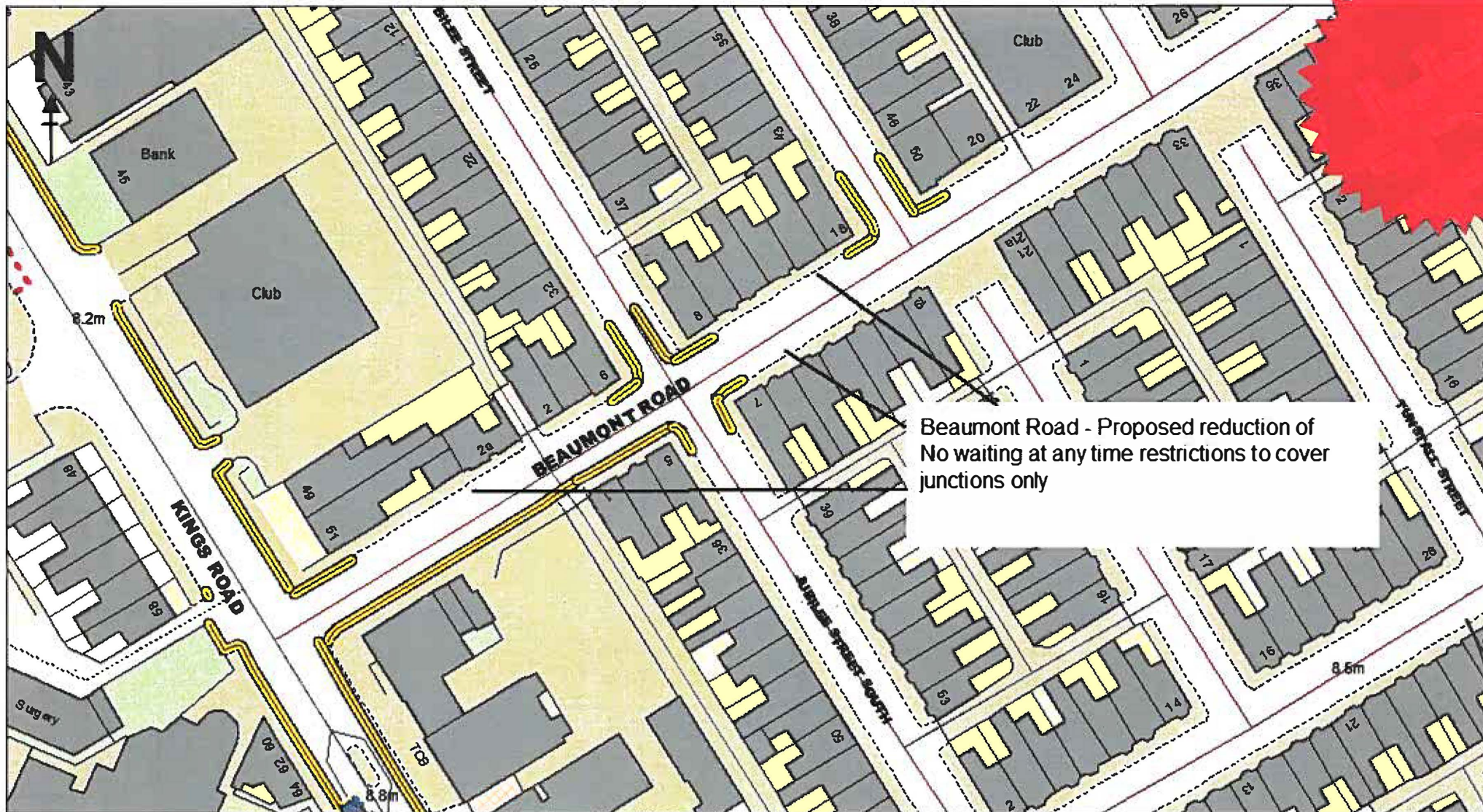
	From the eastern kerbline of The Avenue for a distance of 15 metres in a north easterly direction.		
110.	WINDSOR CRESCENT, at its northern junction with The Avenue (south side) From the eastern kerbline of The Avenue for a distance of 15 metres in a northerly direction.	All Days	All Hours
111.	WINDSOR CRESCENT, at its southern junction with The Avenue (north side) From the eastern kerbline of The Avenue for a distance of 15 metres in a north easterly direction.	All Days	All Hours
112.	WINDSOR CRESCENT, at its southern junction with The Avenue (south side) From the eastern kerbline of The Avenue for a distance of 15 metres in a northerly direction.		

(3) The following items are added to Schedule 4 – No Stopping on School Keep Clear:

Item No.	Column 1 Length of Road	Column 2 Days of operation	Column 3 Hours of operation
16	CORPORAL ROBERTS CLOSE LEADING TO ASHDALE (north-east side) From a point 19 metres north-west of the northern kerbline of Ashdale for a distance of 36.56 metres in a southerly then easterly direction, following the kerbline and leading to Ashdale	Monday to Friday	8.00am to 5.00pm
17	CORPORAL ROBERTS CLOSE (north-east side) From a point 96 metres north of the northern kerbline of Ashdale for a distance of 43.56 metres in a north-westerly direction	Monday to Friday	8.00am – 5.00pm

9815680





© Crown Copyright. All rights reserved.
© Crown Copyright. All rights reserved.

Licence No. 2003



Beaumont Road - Review of no waiting at any time restrictions

SCALE

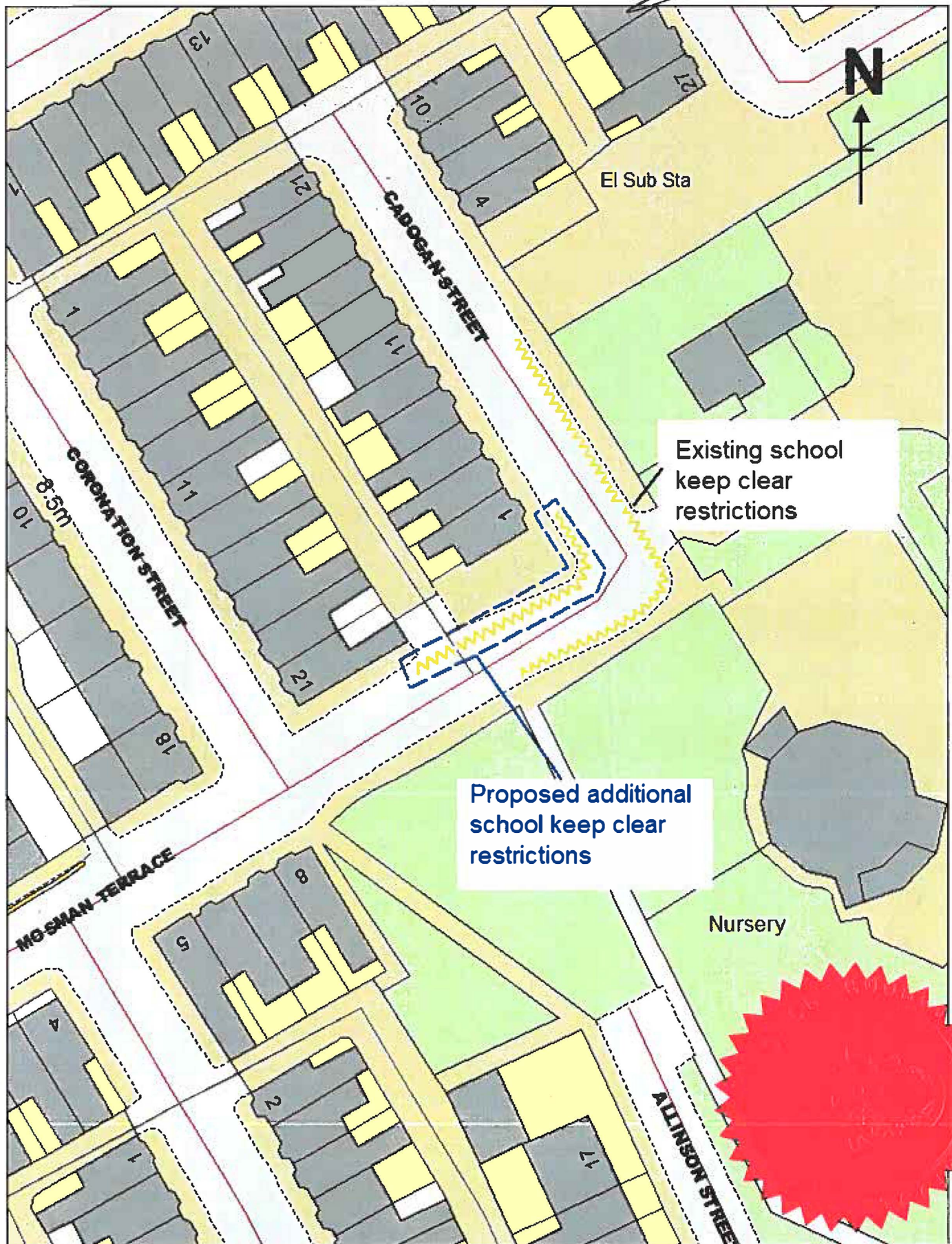
1 : 750

DATE

26/11/2020

DRAWING No.

DRAWN BY



© Crown copyright. All rights reserved.
Licence No. 2003

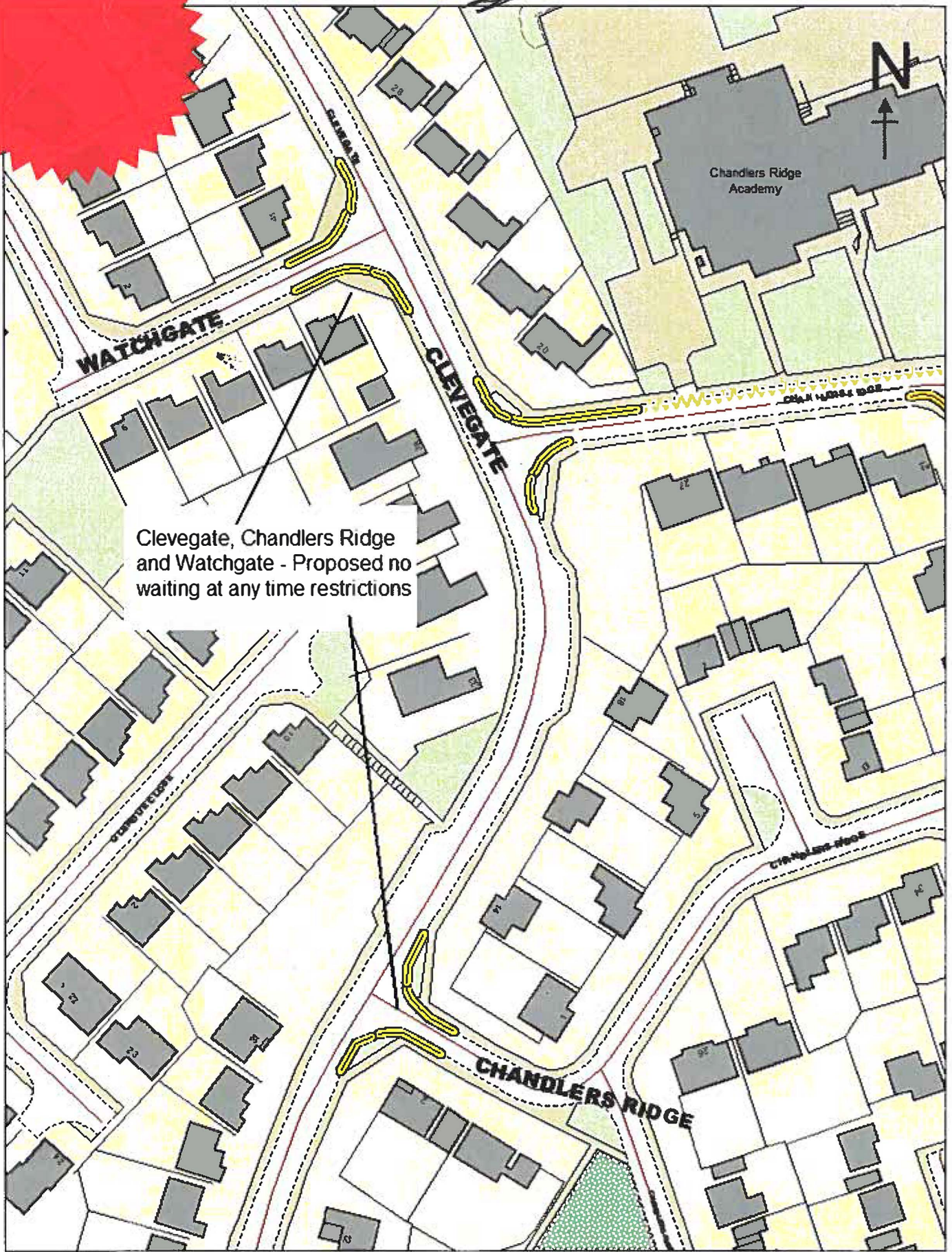


Cadogan Street/ Mosman Terrace - Proposed school keep clear restrictions

SCALE	1 : 500
DATE	28/06/2021
DRAWING No	
DRAWN BY	

8215879

8215679



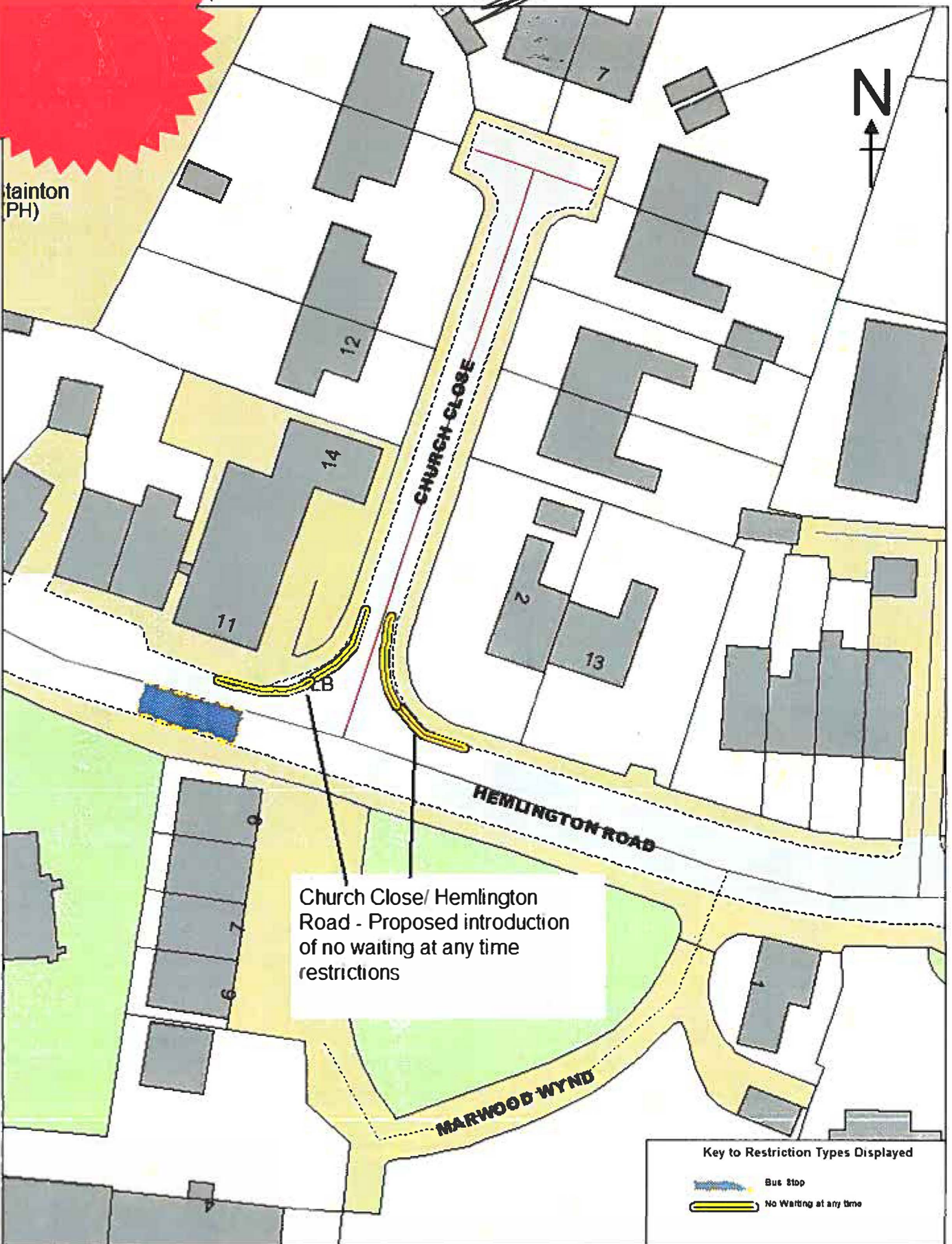
Clevegate, Chandlers Ridge and Watchgate -
Proposed no waiting at any time restrictions

© Crown copyright and the Ordnance Survey. All rights reserved.
Licence No. 2003

SCALE	1 : 1000
DATE	11/03/2022
DRAWING NO.	
DRAWN BY	

8215679

Stainton (PH)



Church Close/ Hemlington Road - Proposed introduction of no waiting at any time restrictions

Key to Restriction Types Displayed

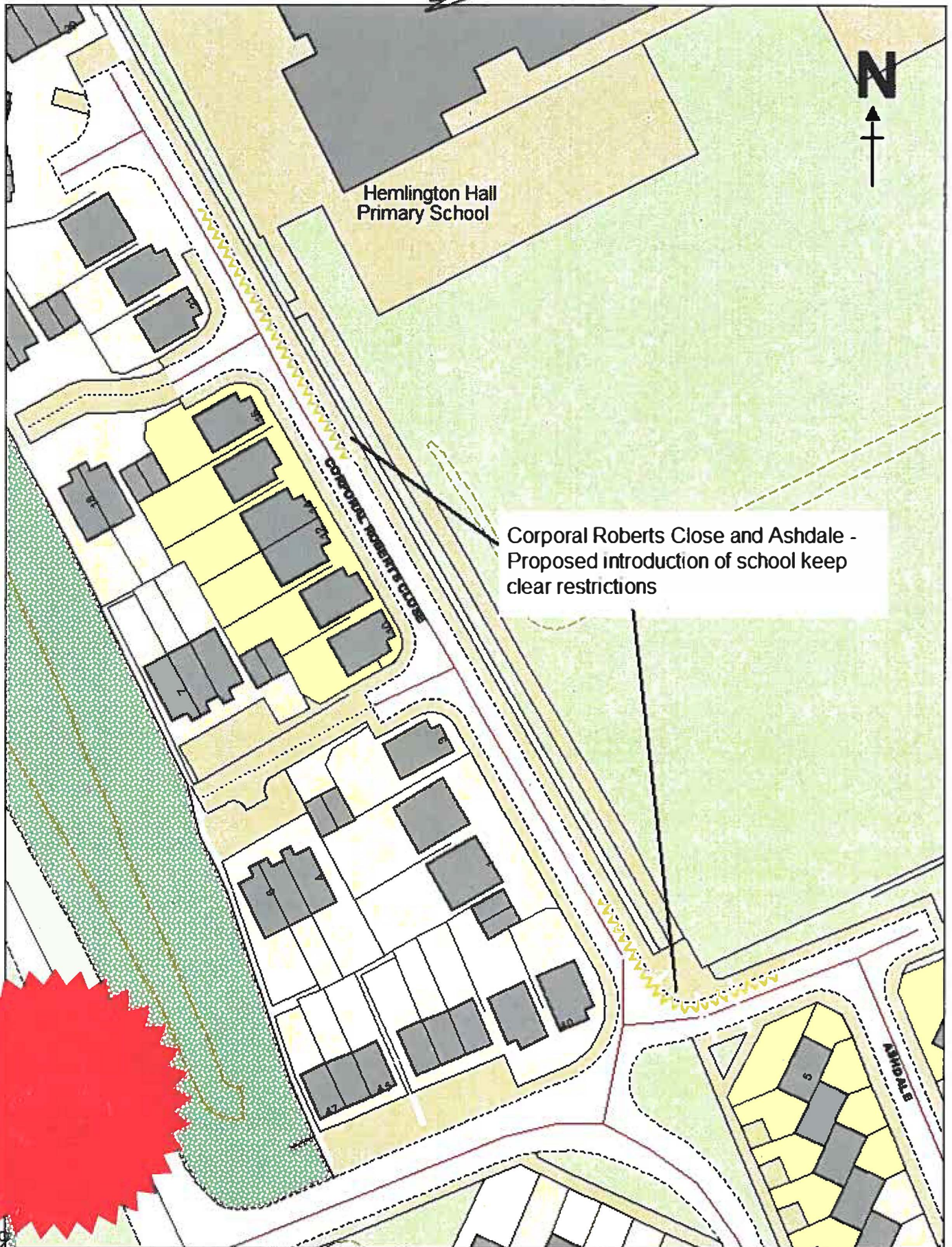
Bus Stop

No Waiting at any time

Middlesbrough moving forward

Church Close/ Hemlington Road - Proposed introduction of no waiting at any time restrictions


SCALE	1 : 500
DATE	15/03/2022
DRAWING No.	
DRAWN BY	

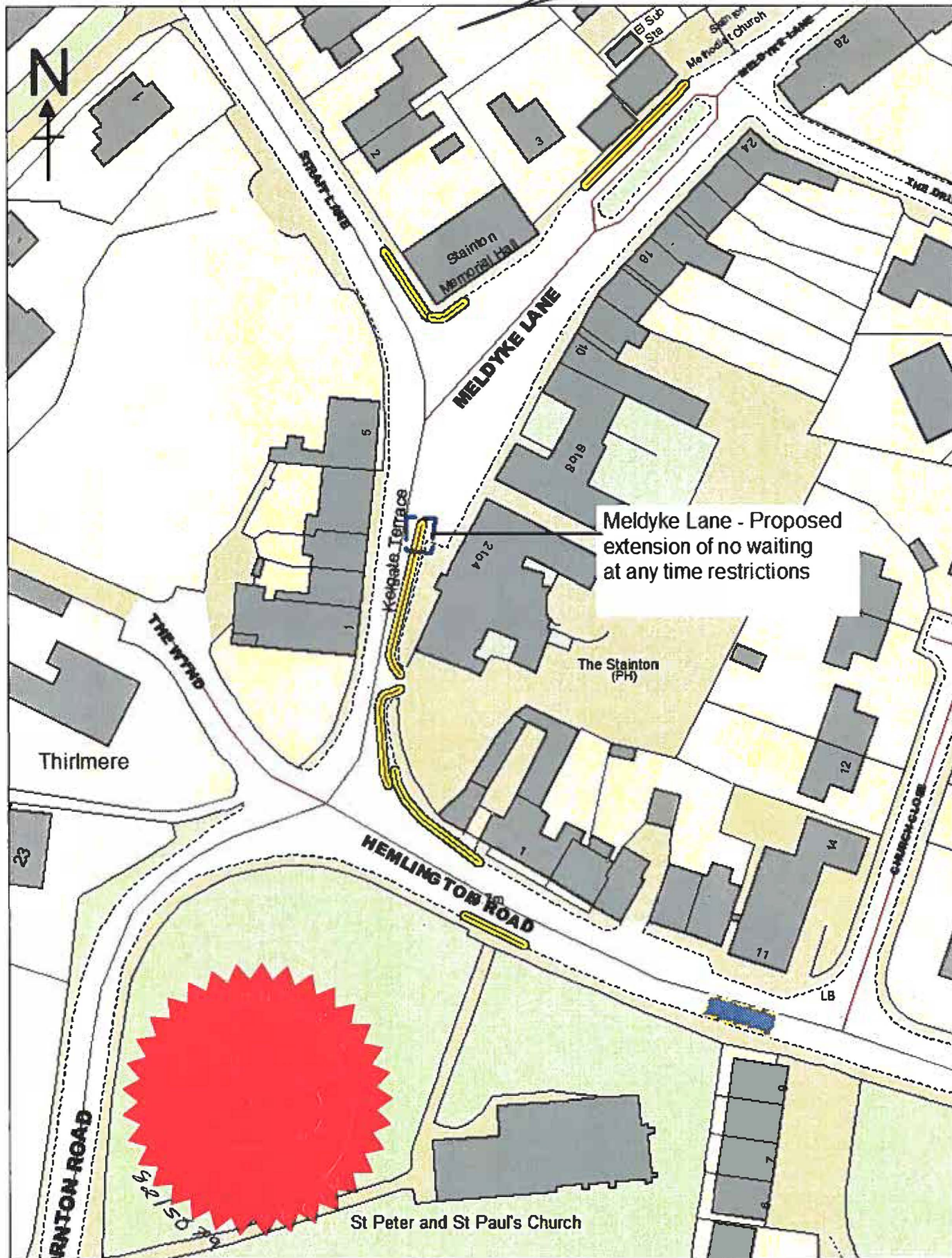


SCALE	1 : 750
DATE	14/03/2022
DRAWING No	
DRAWN BY	



8215674

	<p>© Crown Copyright. All rights reserved. © Crown Copyright. All rights reserved. Licence No: 2003</p>	
	SCALE	1 : 2000
	DATE	11/03/2022
	DRAWING No.	
	DRAWN BY	
<p>Cookgate, Towthorpe, Weaverthorpe, Hilderthorpe, The Resolution, The Endeavour and Botany Way - Proposed introduction of no waiting at any time restrictions</p>		



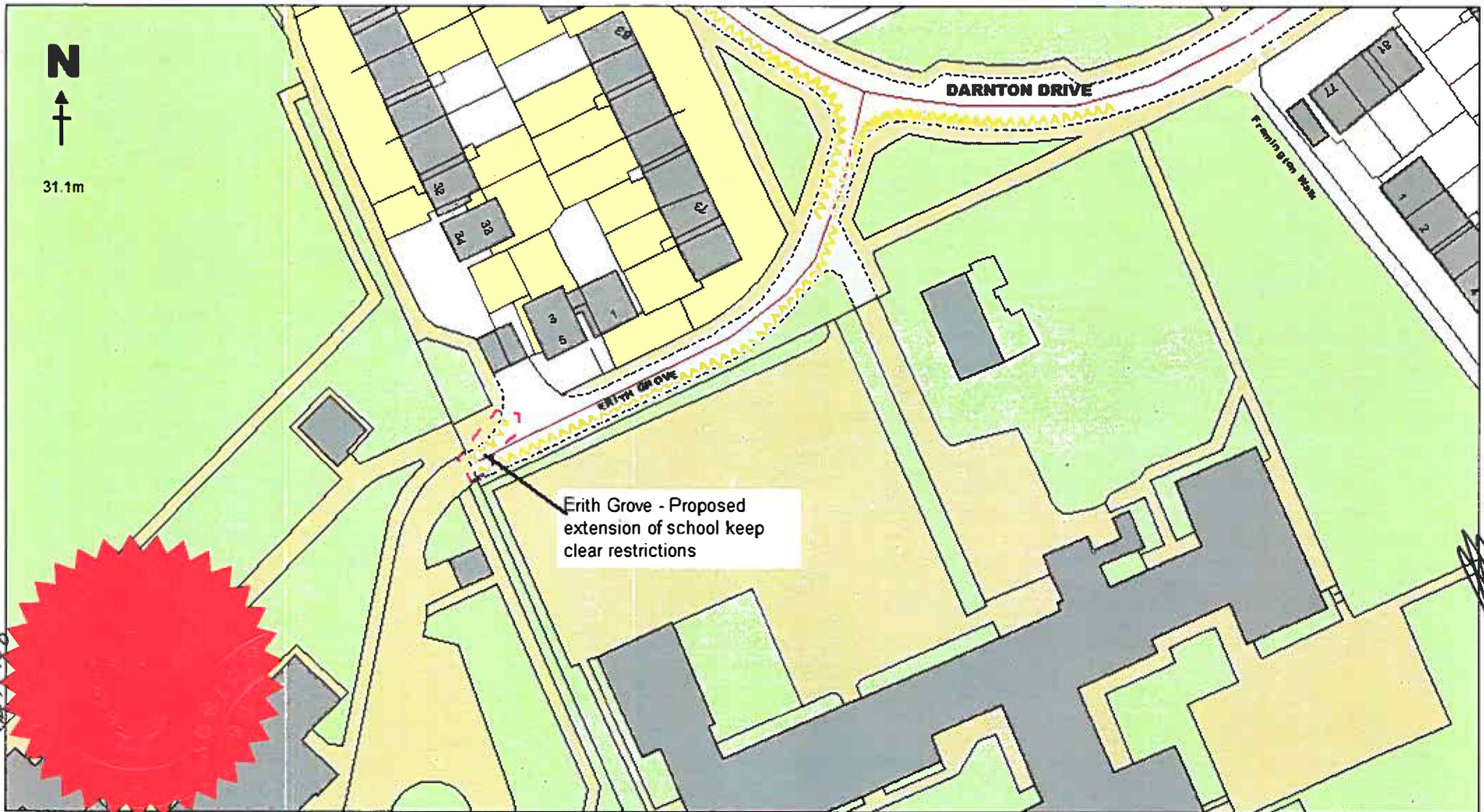
© Crown copyright. All rights reserved.

License No. 2003

Middlesbrough
moving forward

Meldyke Lane - Proposed extension of
no waiting at any time restrictions


SCALE	1 : 750
DATE	28/02/2022
DRAWING NO	
DRAWN BY	

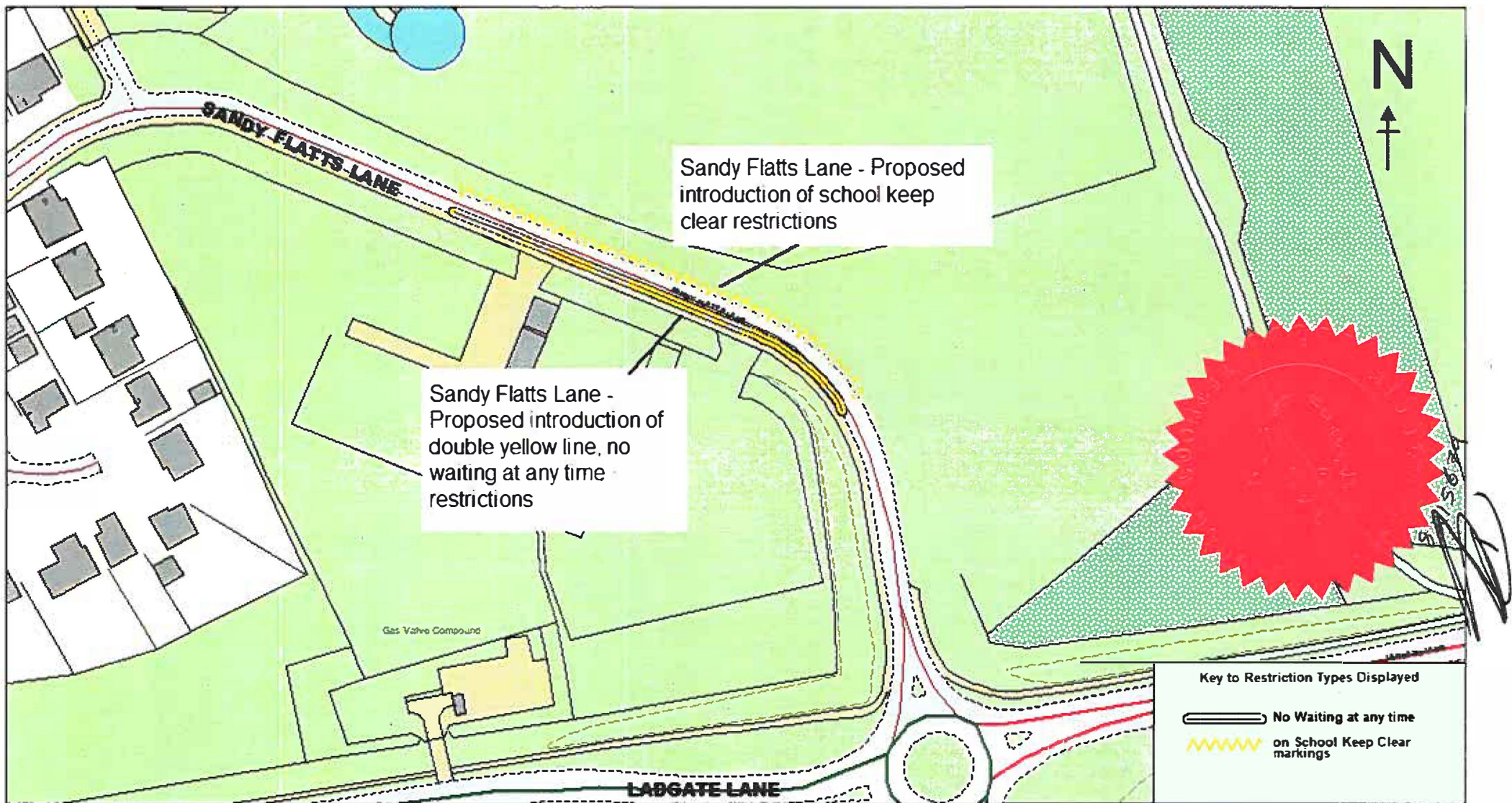


[Handwritten signature]



8215679

	<small>© Crown Copyright and All Rights Reserved. Licence No. 2003</small>		SCALE	1 : 500
	Pritchett Road / High Street - Yellow line no waiting at any time restrictions		DATE	18/11/2021
			DRAWING No.	
			DRAWN BY	



SCALE	1 : 1250
DATE	19/11/2021
DRAWING No.	
DRAWN BY	



The Avenue and Windsor Crescent - Proposed no waiting at any time restrictions

The Avenue Primary School

(c) Crown Copyright. All rights reserved.
© Crown copyright. All rights reserved.

License No. 2003

SCALE

1 : 1000

DATE

11/03/2022

DRAWING No.

DRAWN BY

Middlesbrough
moving forward

The Avenue and Windsor Crescent-
Proposed no waiting at any time
restrictions

