

THE COUNCIL OF THE BOROUGH OF MIDDLESBROUGH

**(CENTRAL & NORTH AREA) (WAITING AND LOADING AND PARKING PLACES)
(CONSOLIDATION) ORDER 2017 AMENDMENT ORDER No 3 2020**

**(EAST & WEST AREA) (WAITING AND LOADING AND PARKING PLACES)
(CONSOLIDATION) ORDER 2019 AMENDMENT ORDER No 1 2020**

AND

**(SOUTH AREA) (WAITING AND LOADING AND PARKING PLACES) (CONSOLIDATION)
ORDER 2015 AMENDMENT ORDER No 2 2020**

The Council of the Borough of Middlesbrough ("the Council") in exercise of its powers under Sections 1, 2, 3, 32, 35, 45, 46, 46A, 47, 49, 51, 53, 84 (1) and (2) and Part IV of Schedule 9 to the Road Traffic Regulation Act 1984 and all other enabling powers and after consultation with the Chief Officer of Police in accordance with Part III of Schedule 9 of the Act hereby make the following Order:


The Order will:

1. Come into operation on the 31st January 2020 and may be cited as The Council of the Borough of Middlesbrough (Central & North) (Consolidation) Order 2017 Amendment Order No 3 2020, (East & West) (Consolidation) Order 2019 Amendment Order No 1 2020 and (South) (Consolidation) Order 2015 Amendment Order No 2 2020.
2. The proposed Order will amend the Schedules of The Council of the Borough of Middlesbrough (Central & North) (Consolidation) Order 2017 (as amended) as listed in the First Schedule hereto.
3. The proposed Order will amend the Schedules of The Council of the Borough of Middlesbrough (East & West) (Consolidation) Order 2019 as listed in the Second Schedule hereto.
4. The proposed Order will amend the Schedules of The Council of the Borough of Middlesbrough (South) (Consolidation) Order 2015 (as amended) as listed in the Third Schedule hereto.

**THE COMMON SEAL of the
COUNCIL OF THE BOROUGH
OF MIDDLESBROUGH was**)
hereunto affixed on the 28th)
day of January 2020)
in the presence of:)

JOHN SWALES

Authorised Officer



8215016

FIRST SCHEDULE

The following Schedules of The Council of the Borough of Middlesbrough (Central & North Area) (Waiting and Loading and Parking Places) (Consolidation) Order 2017 as amended are hereby further amended as follows:

(1) The following item is deleted from Schedule 1 – No Waiting:

Item No.	Column 1 Length of Road	Column 2 Days of operation	Column 3 Hours of operation
1769	DOCK BRIDGE ACCESS ROAD (both sides) For the entire length (from the north-eastern side of the Halyard Way/ Shepherson Way roundabout to the junction with Vulcan Street)	All Days	All Hours

(2) The following items are added to Schedule 1 – No Waiting:

Item No.	Column 1 Length of Road	Column 2 Days of Operation	Column 3 Hours of Operation
1821	MARSH STREET (east side) From the north-western kerblines of Cannon Park Way to a point 84.5 metres north west of the north-western kerblines of Cannon Park Way	All Days	All Hours
1822	MARSH STREET (west side) From the southern kerblines of Newport Way gated entrance to a point 24 metres south – east of the southern kerblines of Newport Way gated entrance	All Days	All Hours
1823	MARSH STREET (west side) From the northern kerblines of Newport Way gated entrance to a point 37.5 metres north-east of the northern kerblines of Newport Way gated entrance following the kerblines including the turning head	All Days	All Hours
1824	PRIESTMAN ROAD (both sides) For the entire length (from the north-eastern side of the Halyard Way/ Shepherdson Way roundabout to the junction with Vulcan Street)	All Days	All Hours

1825	BELK STREET (north side) From the western kerbline of Belk Street to a point 17 metres west of the western kerbline of Belk Street)	All Days	All Hours
1826	BELK STREET (south side) From the western kerbline of Belk Street to a point 29 metres west of the western kerbline of Belk Street	All Days	All Hours
1827	CENTRE SQUARE (all sides) An area bounded by Albert Road to the west Grange Road to the south, a line parallel with western end of Russell Street to the east and The Boulevard to the south	All Days	All Hours
1828	GOSFORD STREET (north side) From a point 151.4m West of Queens Square for the remainder of the road including the car park entrance	All Days	All Hours
1829	GOSFORD STREET (south side) From the junction with Queens Square for the remainder of the road including turning head	All Days	All Hours
1830	LINTHORPE ROAD PEDESTRIAN AREA (all sides) An area bounded by Linthorpe Road to the south, Wilson Street to the south, Newport Road to the west and Corporation Road to the east	All Days	All Hours
1831	LYTTON STREET (east side) From the junction with North Ormesby Road to a point 19 metres south-east of the junction with North Ormesby Road	All Days	All Hours
1832	LYTTON STREET (west side) From the junction with North Ormesby Road to the junction with Ely Street	All Days	All Hours

(3) The following item is deleted from Schedule 2 – No Loading:

Item No.	Column 1 Length of Road	Column 2 Days of operation	Column 3 Hours of operation
111	DOCK BRIDGE ACCESS ROAD (both sides) For the entire length (from the north-eastern side of the Halyard Way/ Shepherdson Way roundabout to the junction with Vulcan Street)	All Days	All Hours

(4) The following items are added to Schedule 2 – No Loading:

Item No.	Column 1 Length of Road	Column 2 Days of operation	Column 3 Hours of operation
113	DAVISON STREET (south side) From a point 28.8 metres east of Smith Street to a point 37.7 metres east of Smith Street	All Days	All Hours
115	JOHNSON STREET (south side) From the eastern kerbline of Hill Street to a point 15 metres east of the eastern kerbline of Hill Street	All Days	All Hours
116	PRIESTMAN ROAD (both sides) For the entire length (from the north-eastern side of the Halyard Way/ Shepherdson Way roundabout to the junction with Vulcan Street)	All Days	All Hours
117	WHIN STREET (west side) From a point 29.7 metres north of the northern kerbline of Davison Street for a distance of 6 metres in a north- westerly direction, following the kerbline	All Days	All Hours
118	WHIN STREET (west side) From a point 13.3 metres south of the northern kerbline of Whin Street (turning head) for a distance of 6 metres in a south- westerly direction following the kerbline	All Days	All Hours

(5) The following item is deleted from Schedule 4 – No Stopping on School Keep Clear:

Item	Column 1	Column 2	Column 3
------	----------	----------	----------

No.	Length of Road	Days of operation	Hours of operation
9	<p>WORCESTER STREET – Ayresome Primary School (east side)</p> <p>From a point 43.9 metres north of the northern kerbline of Crescent Road to a point 74.4 metres north of the northern kerbline of Crescent Road</p>	Monday to Friday	8am to 5pm

(6) The following items are added to Schedule 4 – No Stopping on School Keep Clear:

Item No.	Column 1 Length of Road	Column 2 Days of operation	Column 3 Hours of operation
10	<p>BRECKON HILL ROAD – Breckon Hill School (south side)</p> <p>From a point 70 metres east of the eastern kerbline of Douglas Street to a point 120.5 metres east of the eastern kerbline of Douglas Street</p>	Monday to Friday	8am to 5pm
11	<p>WORCESTER STREET – Ayresome Primary School (east side)</p> <p>From a point 43.9 metres north of the northern kerbline of Crescent Road to a point 107.2 metres north of the northern kerbline of Crescent Road</p>	Monday to Friday	8am to 5pm

SECOND SCHEDULE

The following Schedules of The Council of the Borough of Middlesbrough (East and West Area) (Waiting and Loading and Parking Places) (Consolidation) Order 2019 are amended as follows:

(1) The following items are deleted from Schedule 1 – No Waiting:

Item No.	Column 1 Length of Road	Column 2 Days of Operation	Column 3 Hours of Operation
183	<p>HALL DRIVE (north side)</p> <p>from the eastern kerbline of Acklam Road to a point 13 metres east of the eastern kerbline of Acklam Road</p>	All Days	All Hours
184	<p>HALL DRIVE (south side)</p>	All Days	All Hours

	from the eastern kerbline of Acklam Road to a point 11 metres east of the eastern kerbline of Acklam Road		
471	ROMAN ROAD (east side) from a point 24 metres south of the southern kerbline of Lambeth Road to the southern kerbline of Queens Road	All Days	All Hours
474	ROMAN ROAD (east side) from the south kerbline with Ventnor Road to a point 23 metres north of the north kerb line of The Crescent.	Monday to Saturday inclusive	8 a.m. to 6 p.m.
478	ROMAN ROAD (west side) from the south kerbline of Cambridge Road to a point 69 metres south of the southern kerbline of Cambridge Road	All Days	All Hours

(2) The following items are added to Schedule 1 – No Waiting:

Item No.	Column 1 Length of Road	Column 2 Days of Operation	Column 3 Hours of Operation
571	BEECH GROVE ROAD (both sides) From the eastern kerbline of The Avenue to a point 10 metres east of the eastern kerbline of The Avenue	All Days	All Hours
572	CAMBRIDGE ROAD (both sides) From the eastern kerbline of Thornfield Road to a point 10 metres east of the eastern kerbline of Thornfield Road	All Days	All Hours
573	CAMBRIDGE ROAD (north side) From the western kerbline of Thornfield Road to a point 26 metres west of the western kerbline of Thornfield Road	All Days	All Hours

574	CAMBRIDGE ROAD (south side) From the western kerbline of Thornfield Road to a point 10 metres west of the western kerbline of Thornfield Road	All Days	All Hours
575	HALL DRIVE (north side) From the eastern kerbline of Acklam Road to a point 51 metres east of the eastern kerbline of Acklam Road	All Days	All Hours
576	HALL DRIVE (south side) From the eastern kerbline of Acklam Road to a point 51 metres east of the eastern kerbline of Acklam Road	All Days	All Hours
577	ROMAN ROAD (east side) From the southern kerbline of Queens Road to the northern kerbline of Lambeth Road	All Days	All Hours
578	ROMAN ROAD (east side) From the southern kerbline of Lambeth Road to the northern kerbline of Ventnor Road	All Days	All Hours
579	ROMAN ROAD (east side) From the southern kerbline of Ventnor Road to a point 69 metres south of the southern kerbline of Orchard Road	All Days	All Hours
580	THE AVENUE (east side) From the northern kerbline of Beech Grove to a point 10 metres north of the northern kerbline of Beech Grove Road	All Days	All Hours
581	THE AVENUE (east side) From the southern kerbline of Beech Grove Road to a point 10 metres south of the southern kerbline of Beech Grove Road	All Days	All Hours
582	THORNFIELD ROAD (both sides)	All Days	All Hours

	From the northern kerblines of Cambridge Road to a point 10 metres north of the northern kerblines of Cambridge Road		
583	THORNFIELD ROAD (both sides) From the southern kerblines of Cambridge Road to a point 10 metres south of the southern kerblines of Cambridge Road	All Days	All Hours
584	VENTNOR ROAD (both sides) From the eastern kerblines of Roman Road to a point 10 metres east of the eastern kerblines of Roman Road	All Days	All Hours
585	BELLE VUE GROVE (south side) From the eastern kerblines of Marton Road to a point 174 metres east of the eastern kerblines of Marton Road	All Days	All Hours

(3) The following item is deleted from Schedule 4 – No Stopping on School Keep Clear:

Item No.	Column 1 Length of Road	Column 2 Days of Operation	Column 3 Hours of Operation
25	HOMERTON ROAD – Pallister Park Primary School (south side) From a point 38 metres east of the eastern kerblines of Gribdale Road to a point 63.6 metres east of the eastern kerblines of Gribdale Road	Monday to Friday	8am to 5pm

(4) The following items are added to Schedule 4 – No Stopping on School Keep Clear:

Item No.	Column 1 Length of Road	Column 2 Days of Operation	Column 3 Hours of Operation

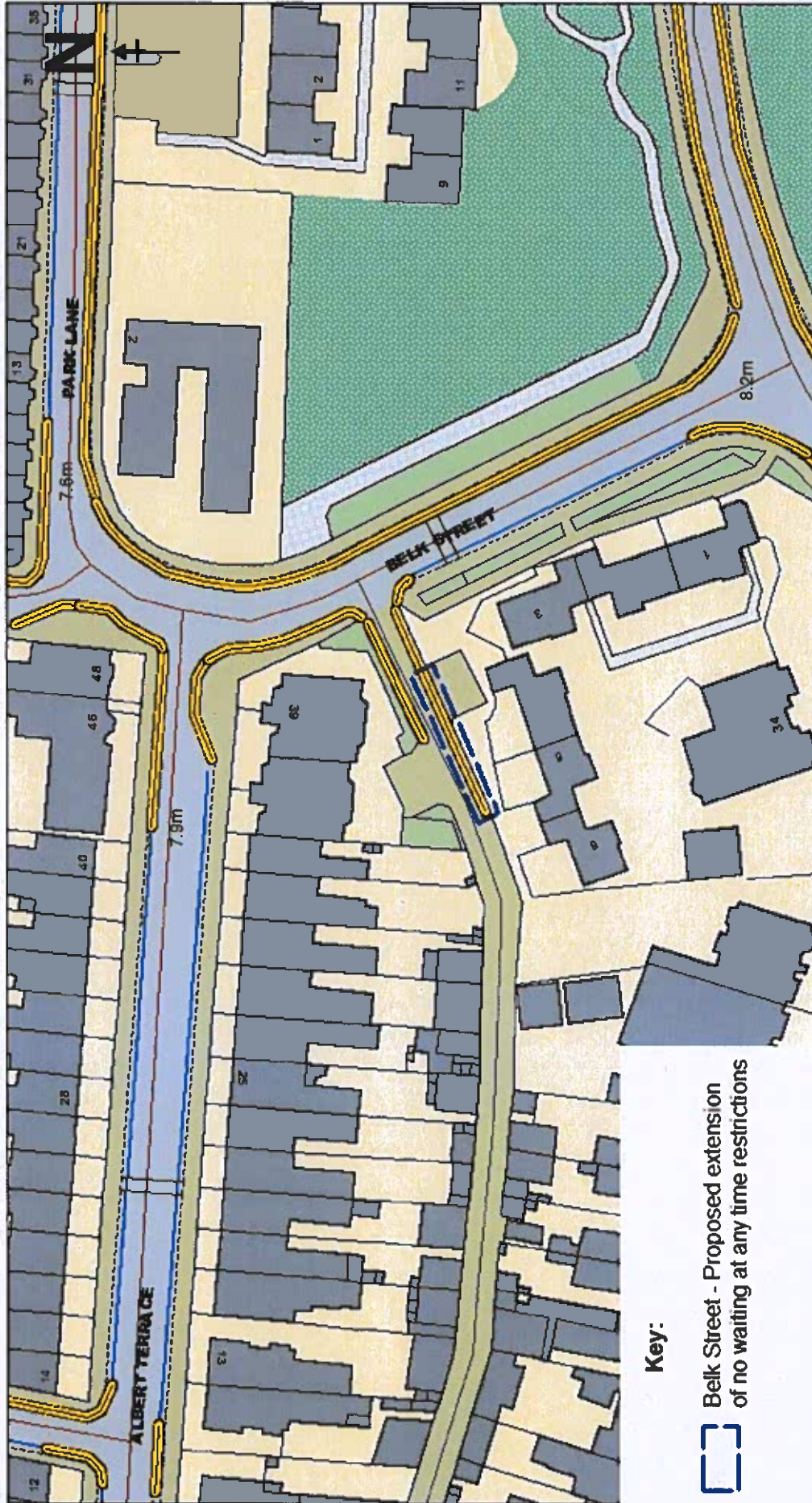
48	HOMERTON ROAD – Pallister Park Primary School (south side) From a point 38 metres east of the eastern kerbline of Gribdale Road to a point 73.6 metres east of the eastern kerbline of Gribdale Road	Monday to Friday	8am to 5pm
49	SALTERSGILL AVENUE (east side) From a point 301.6 metres south-east of the southern kerbline of Sunningdale Road to a point 377.6 metres south-east of the southern kerbline of Sunningdale Road	Monday to Friday	8am to 5pm
50	SALTERSGILL AVENUE (west side) From a point 340 metres south-east of the extended southern kerbline of Sunningdale Road to a point 371 metres south-east of the extended southern kerbline of Sunningdale Road	Monday to Friday	8am to 5pm

THIRD SCHEDULE


The following Schedules of The Council of the Borough of Middlesbrough (South Area) (Waiting and Loading and Parking Places) (Consolidation) Order 2015 are hereby amended as follows:


(1) The following item is added to Schedule 1 – No Waiting:

Item No.	Column 1 Length of Road	Column 2 Days of Operation	Column 3 Hours of Operation
70	MELDYKE LANE (north-west side) From a point 30 metres north-east of the eastern kerbline of Strait Lane to a point 51 metres north-east of the eastern kerbline of Strait Lane	All Days	All Hours




Key:

-  Belk Street - Proposed extension of no waiting at any time restrictions

 Middlesbrough moving forward	<p>(C) Crown Copyright. All rights reserved. c Crown copyright. All rights reserved</p> <p>Licence No. 2003</p> <p>Belk Street - Proposed extension of no waiting at any time restrictions</p>	SCALE	1 : 700
		DATE	12/06/2019
		DRAWING No.	
		DRAWN BY	

8215016

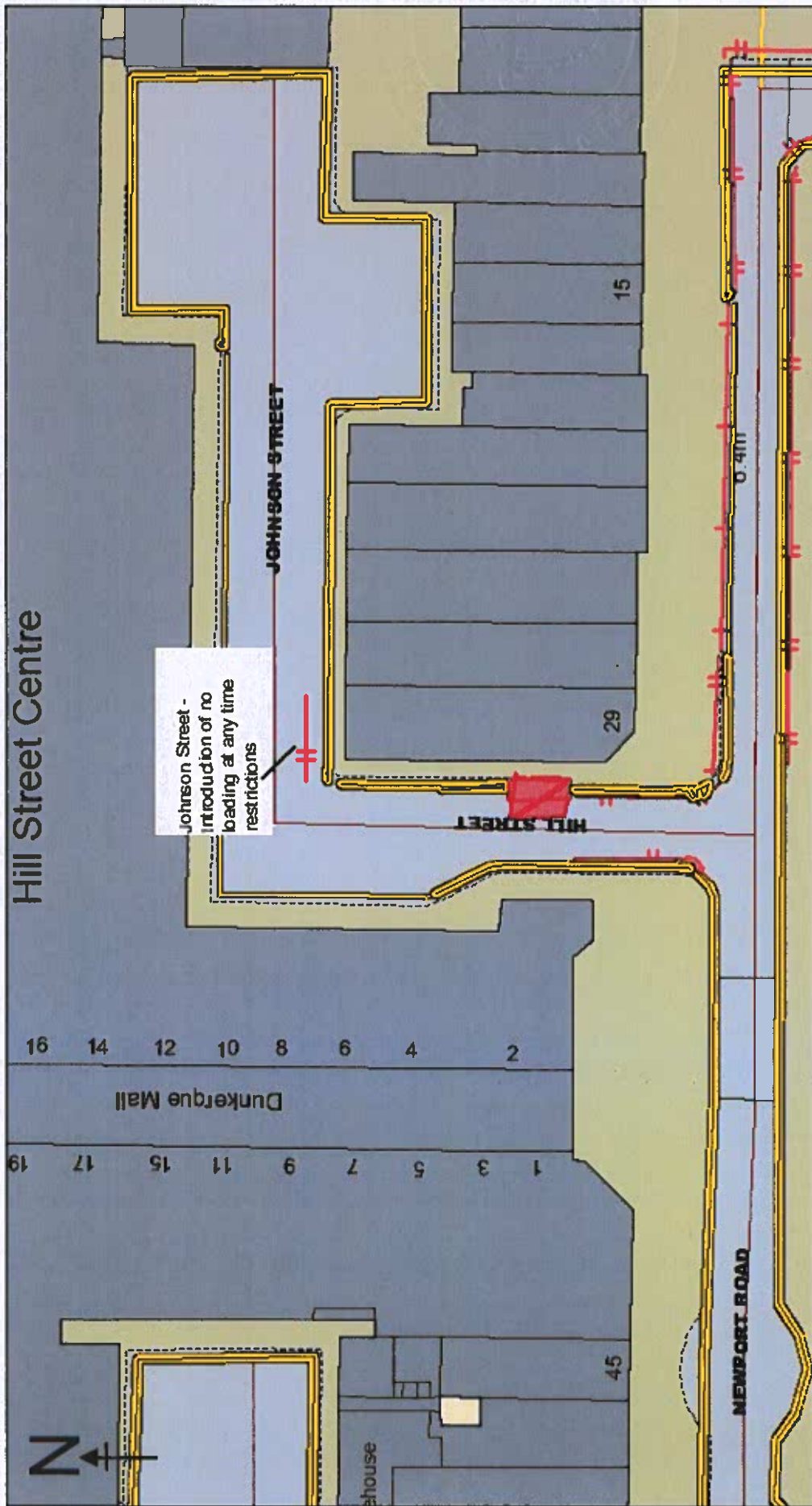


8215016

[Handwritten signature]



<p>(C) Crown Copyright. All rights reserved. Crown copyright. All rights reserved. Licence No. 2003</p>	SCALE	1 : 1750
	DATE	13/06/2019
	DRAWING No.	
	DRAWN BY	
<p>Centre Square - Proposed introduction of waiting & loading restrictions</p>		
<p>Middlesbrough moving forward</p>		



Hill Street Centre

Johnson Street -
Introduction of no
loading at any time
restrictions

JOHNSON STREET

HILL STREET


Dunkerque Mall


NEWPORT ROAD

<p>(c) Crown Copyright. All rights reserved. c Crown copyright. All rights reserved. Licence No. 2003</p> <p>Johnson Street - Introduction of no loading at any time restriction</p>		SCALE	1 : 500
		DATE	27/01/2020
		DRAWING No.	
		DRAWN BY	
<p>Middlesbrough moving forward</p>			

8215016

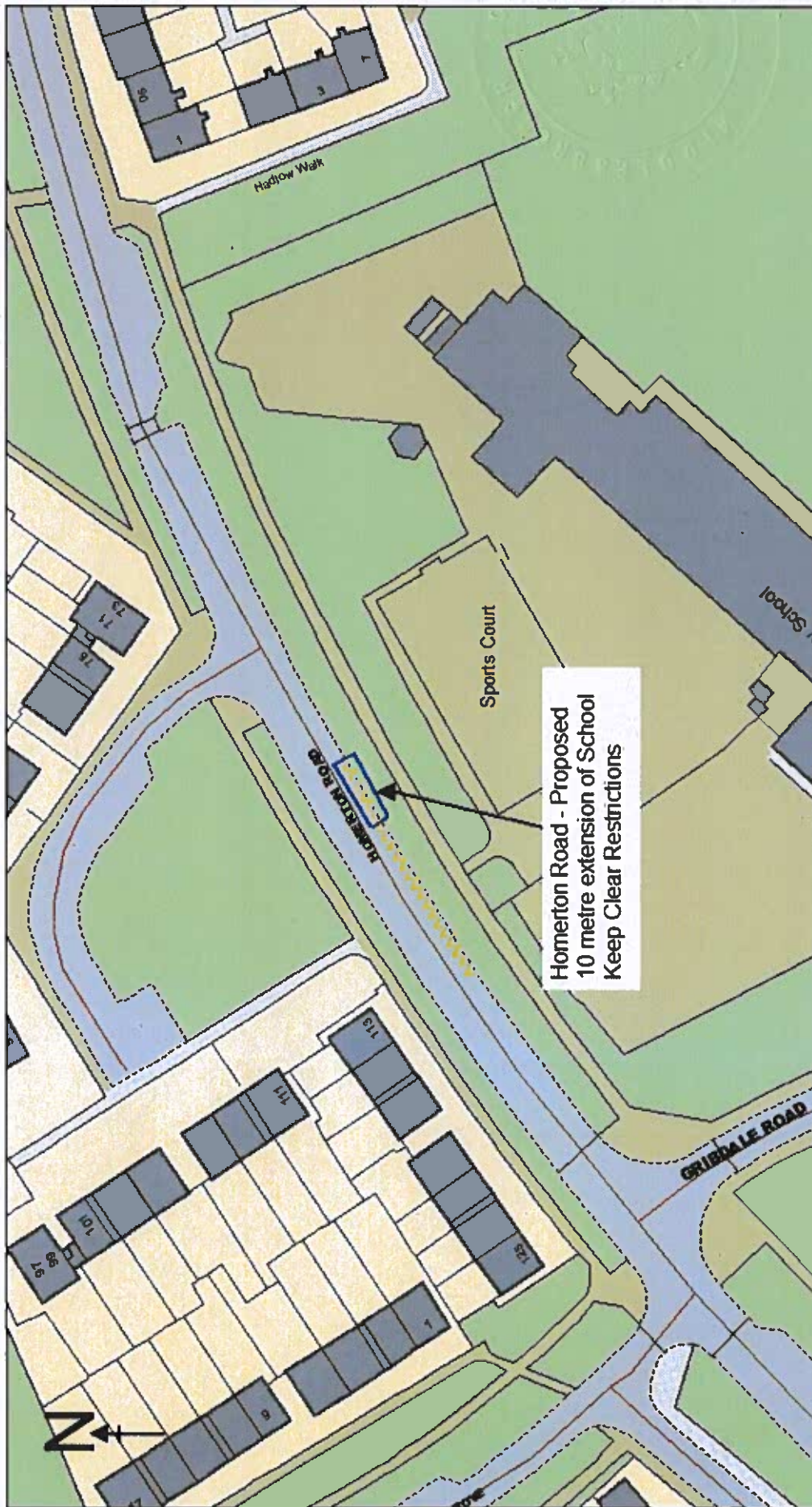
[Signature]



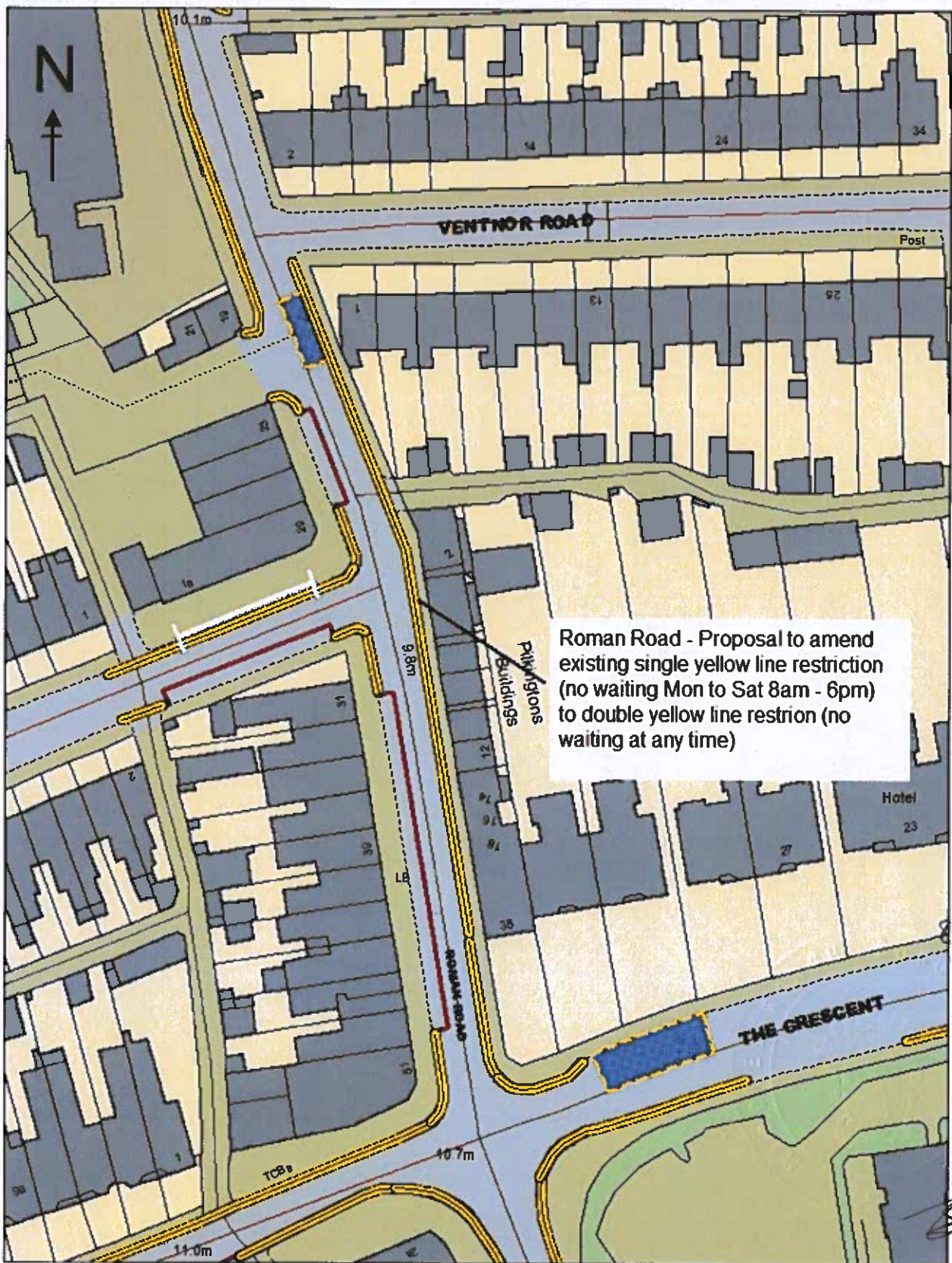
	<small>© Crown copyright. All rights reserved. Licence No. 2003</small>	
	Lytton Street - Proposed extension of No Waiting At Any Time Restrictoins	
	SCALE	1 : 750
	DATE	11/06/2019
	DRAWING No.	
	DRAWN BY	

8215016

[Handwritten signature]



<p>(c) Crown Copyright. All rights reserved. c Crown copyright. All rights reserved. Licence No. 2003</p> <p>Homerton Road - Proposed extension of School Keep Clear restrictions</p>	SCALE	1 : 750
	DATE	01/04/2019
	DRAWING No.	
	DRAWN BY	




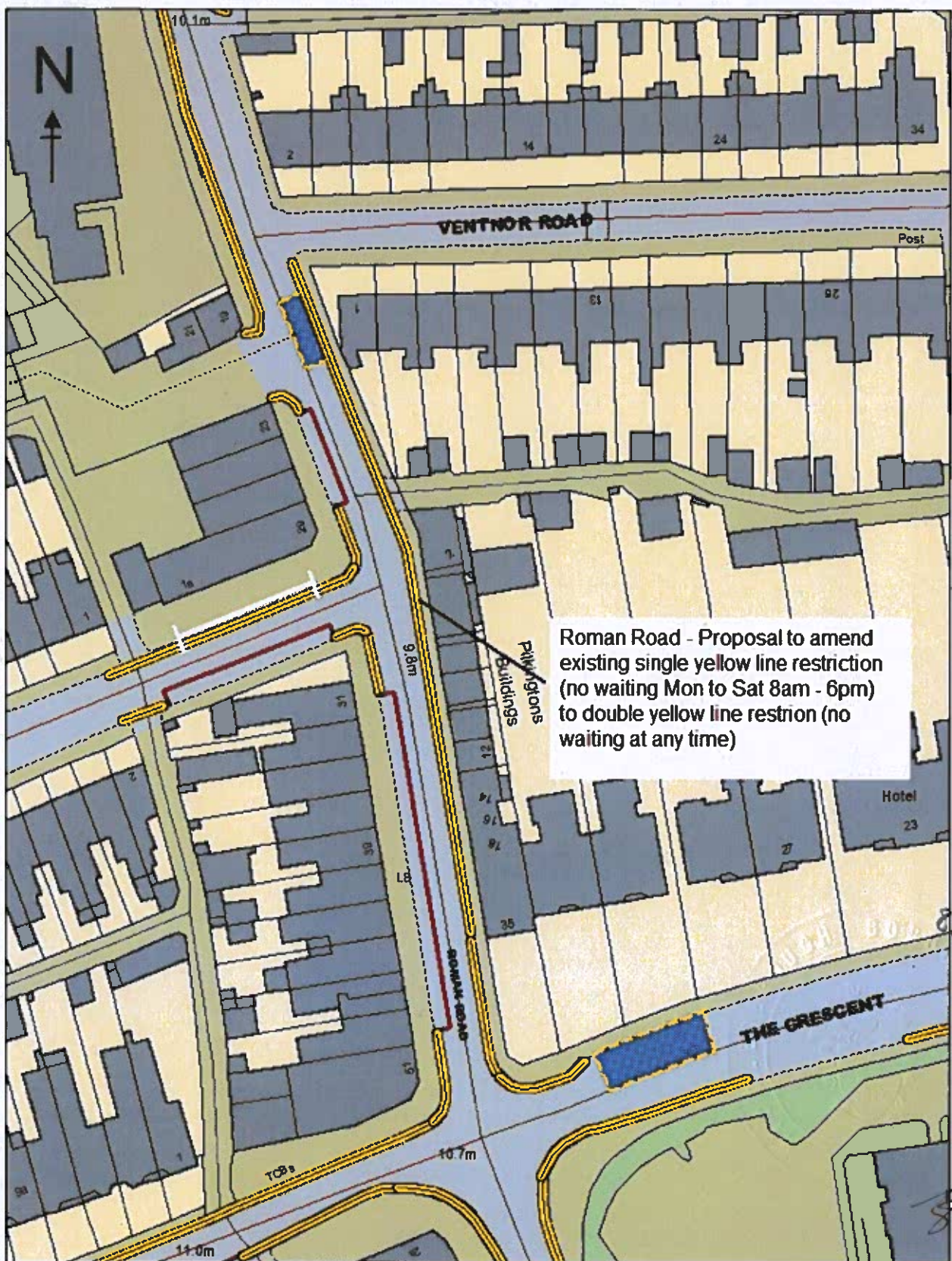
SCALE	1 : 750
DATE	30/01/2019
DRAWING No.	
DRAWN BY	



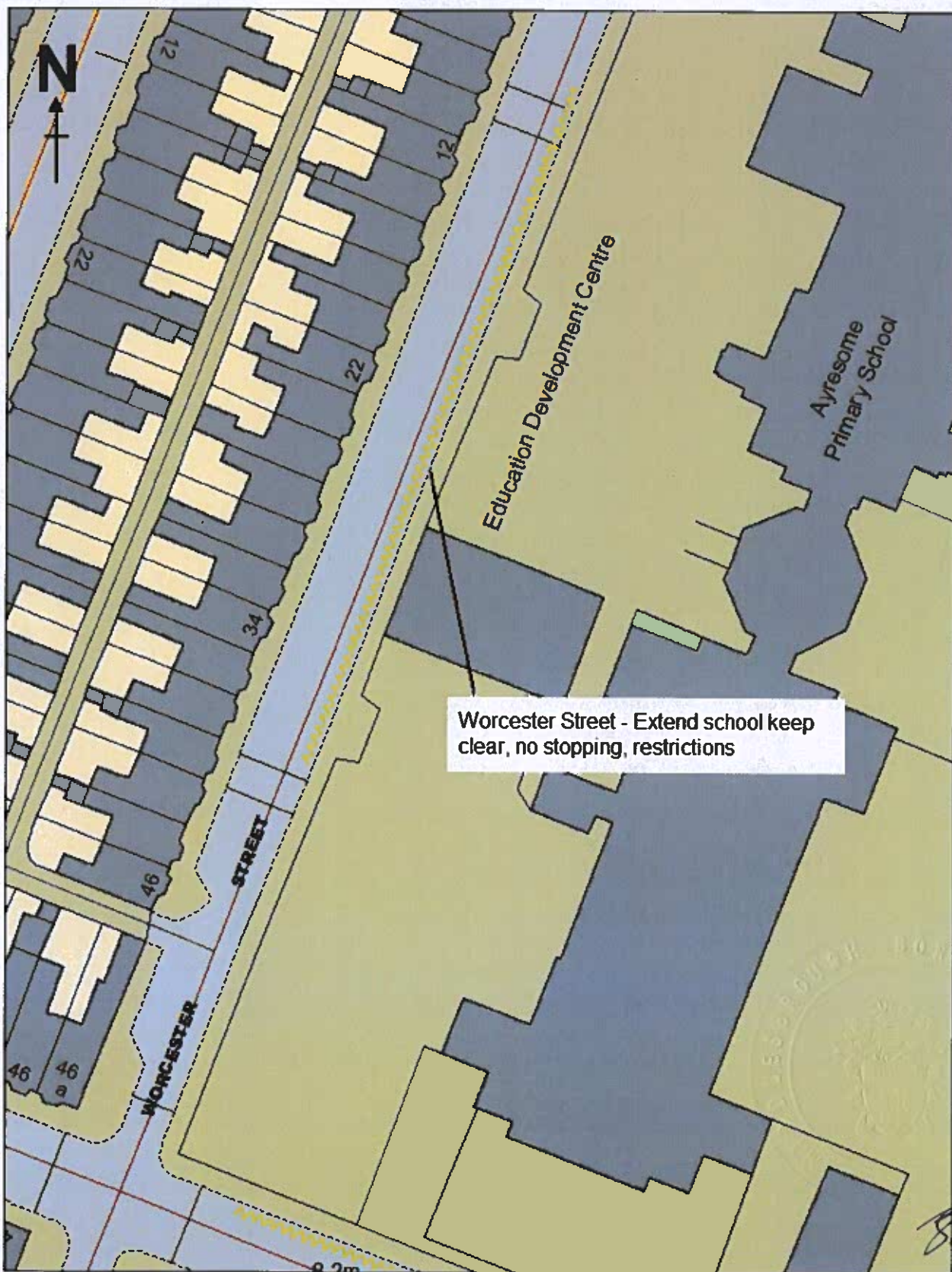
8215016

[Handwritten signature]

<div><p>Middlesbrough moving forward</p></div> <div><p>(c) Crown Copyright. All rights reserved. c Crown copyright. All rights reserved</p><p>Licence No. 2003</p><p>The Avenue and Beech Grove Road junction - Proposed introduction of no waiting at any time restrictions</p></div>	SCALE	1 : 750
	DATE	29/01/2019
	DRAWING No.	
	DRAWN BY	

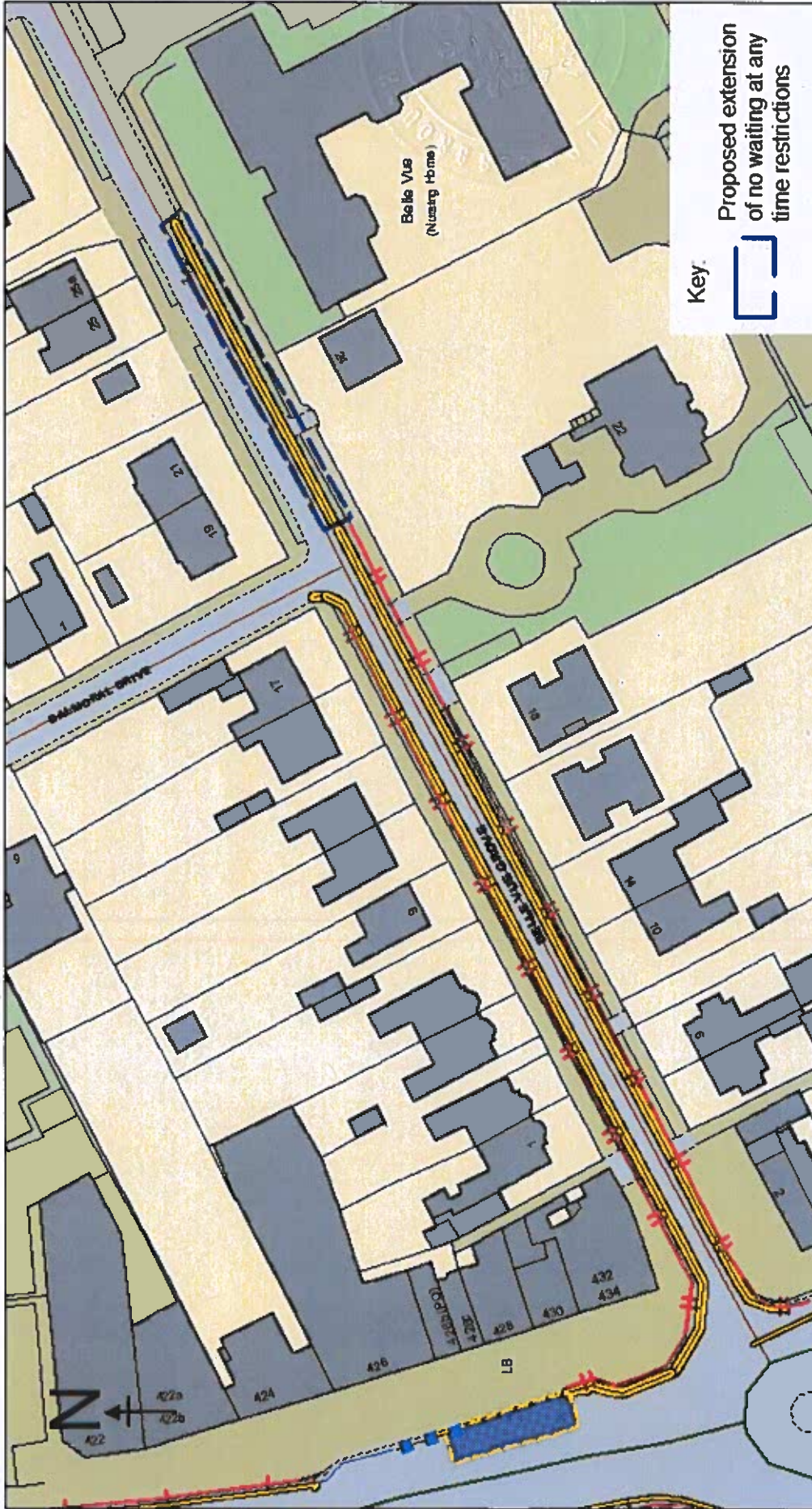


SCALE	1 : 750
DATE	30/01/2019
DRAWING No.	
DRAWN BY	



SCALE	1 : 500
DATE	13/11/2018
DRAWING No.	
DRAWN BY	

[Signature]



Key:

**Proposed extension
of no waiting at any
time restrictions**

1

04/07/2019

DRAWING No.

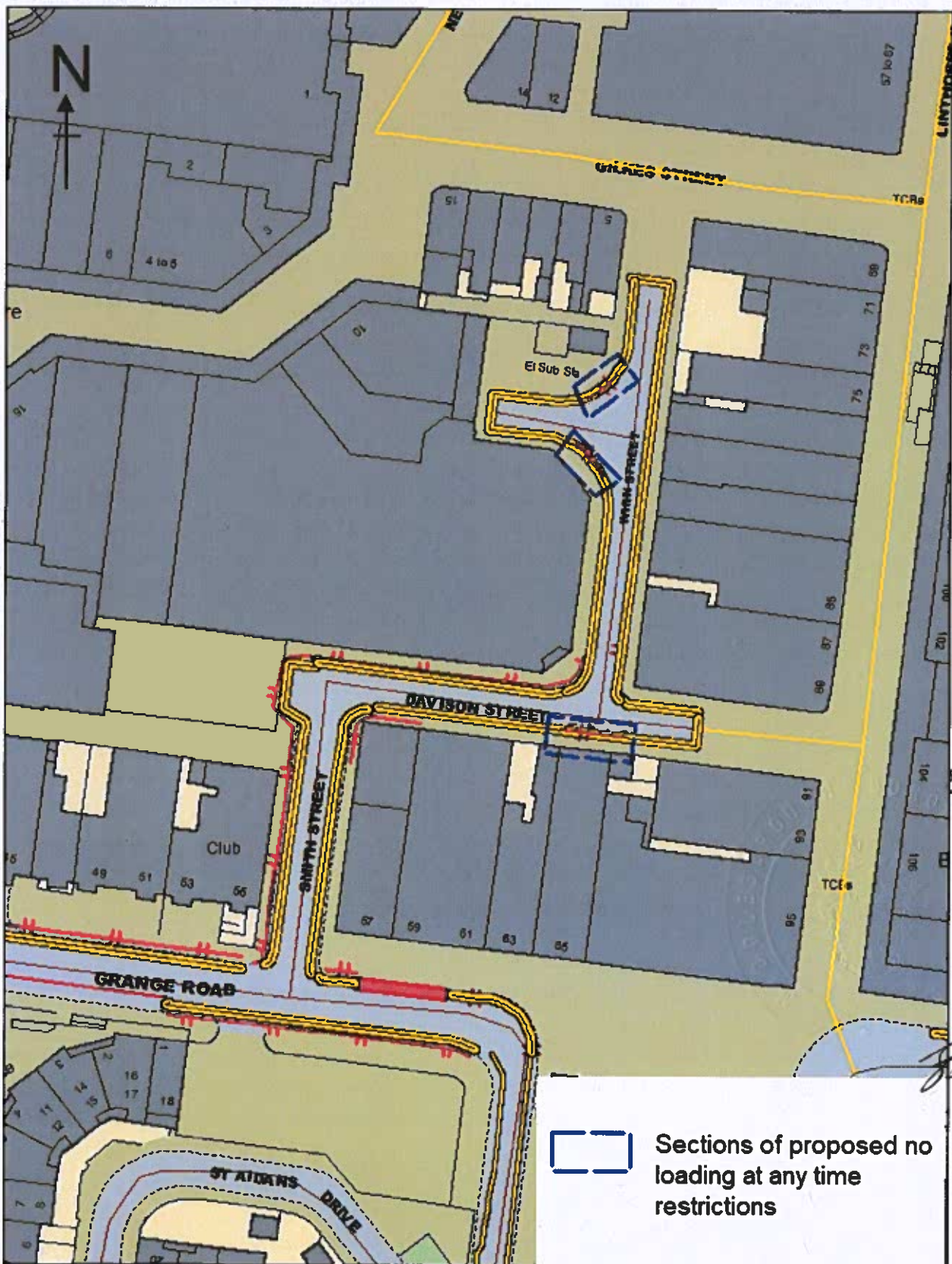
DRAWN BY

(c) Crown Copyright. All rights reserved.
c Crown copyright. All rights reserved

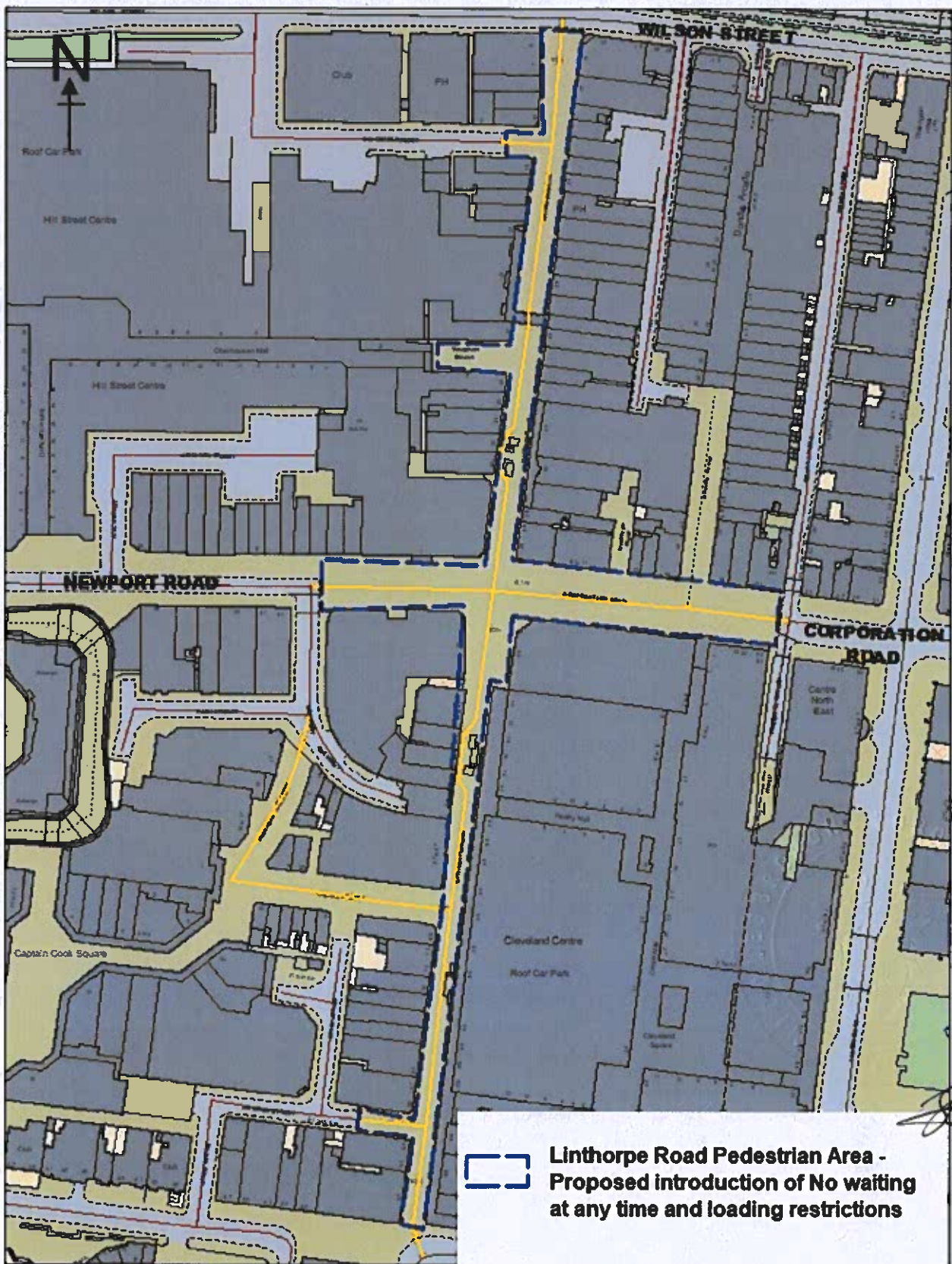
Licence No. 2003


Belle Vue Grove - Proposed extension of No waiting at any time restrictions

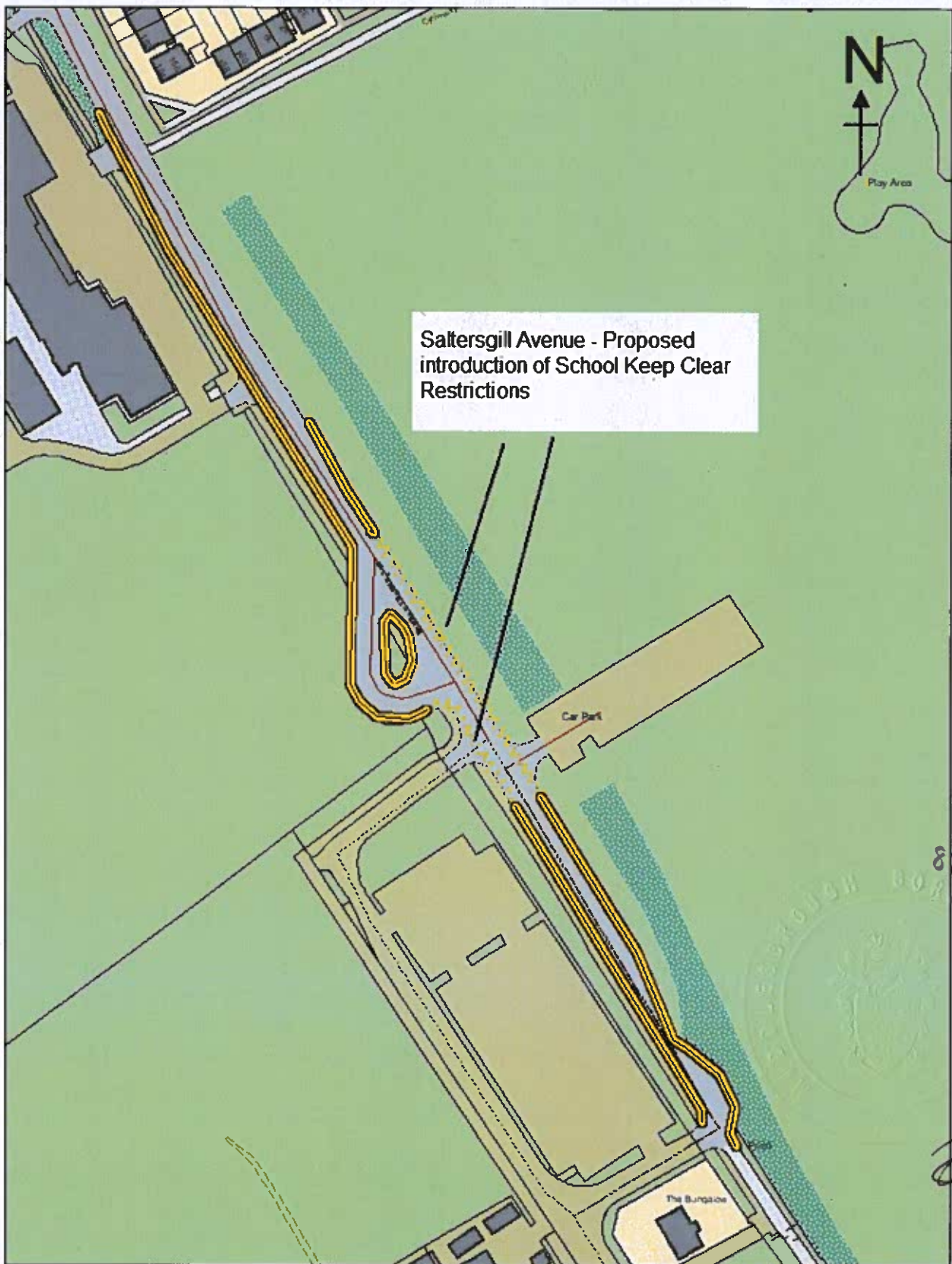




SCALE	1 : 700
DATE	13/06/2019
DRAWING No.	
DRAWN BY	



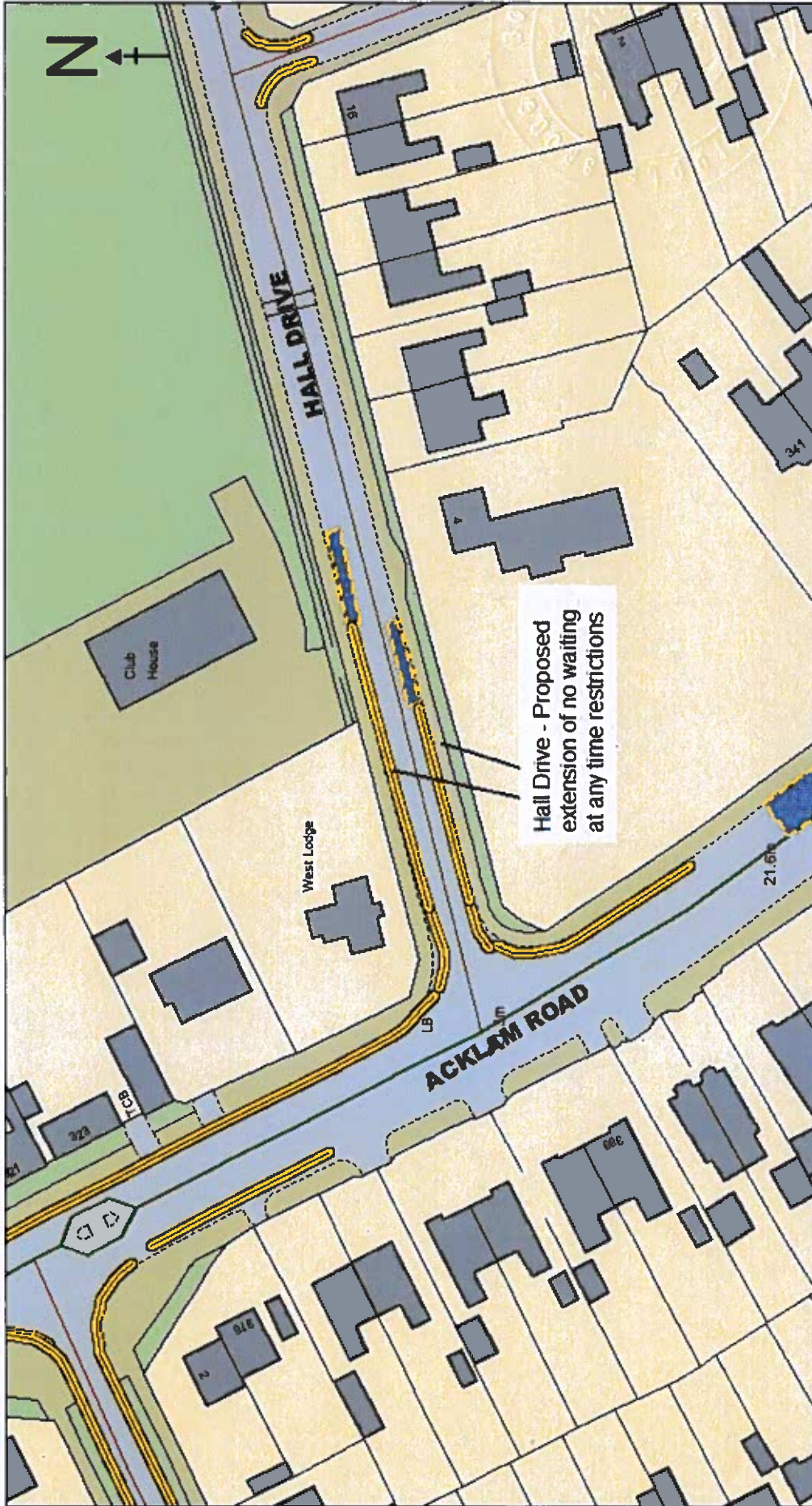
	<small>© Crown copyright. All Rights Reserved. All rights reserved.</small> <small>License No. 2003</small>		SCALE	1 : 1750
	Pedestrian Area - Proposed introduction of waiting & loading restrictions		DATE	13/06/2019
			DRAWING NO.	
			DRAWN BY	




SCALE	1 : 1250
DATE	29/03/2019
DRAWING No.	
DRAWN BY	

8215916

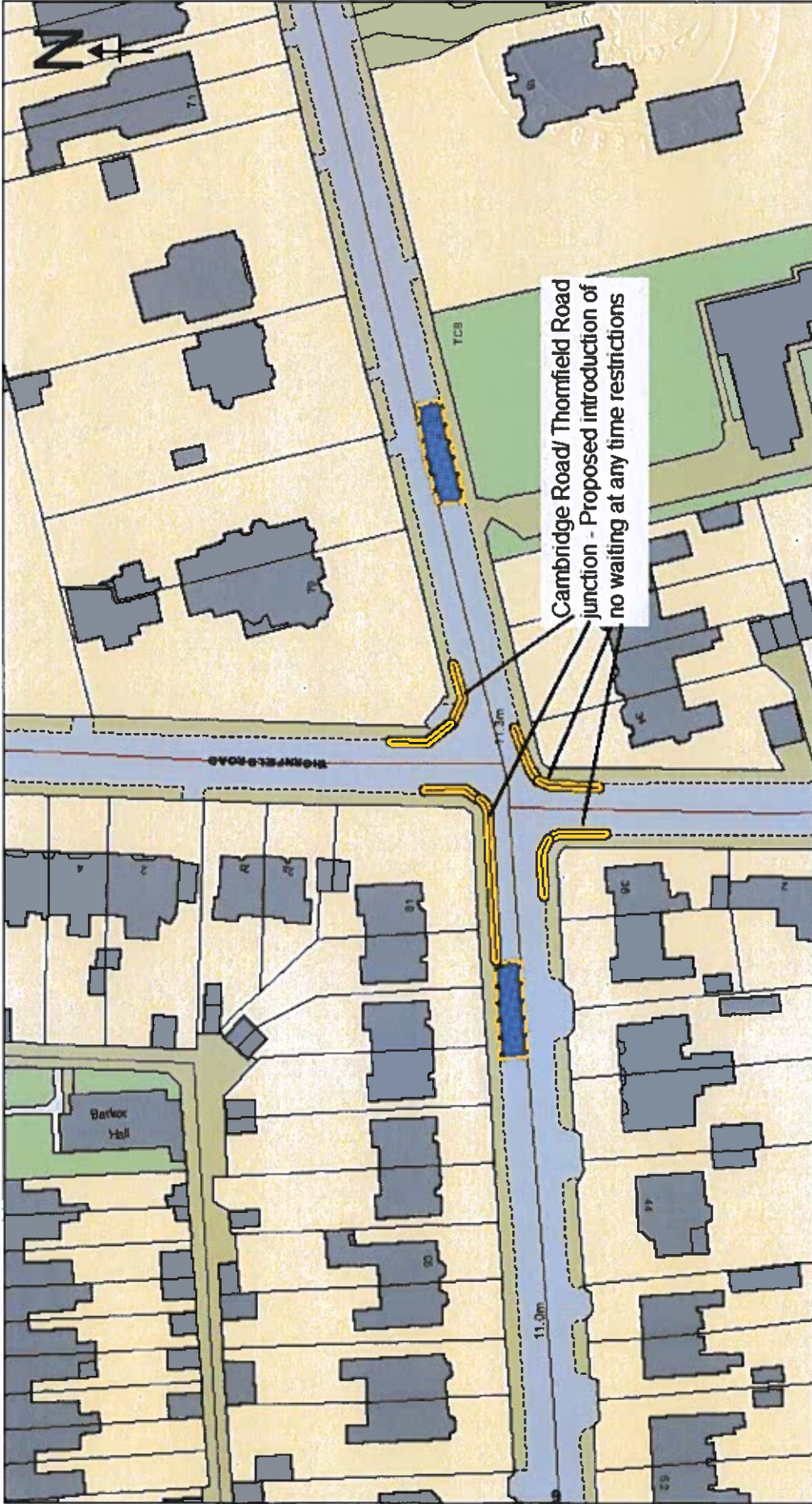
[Handwritten signature]



<div><div></div><div><p>(C) Crown Copyright. All rights reserved. c Crown copyright. All rights reserved Licence No. 2000</p><p>Hall Drive - Proposed extension of No Waiting Restrictions</p></div></div>		SCALE	1 : 750
		DATE	20/03/2019
		DRAWING No.	
		DRAWN BY	

8215016

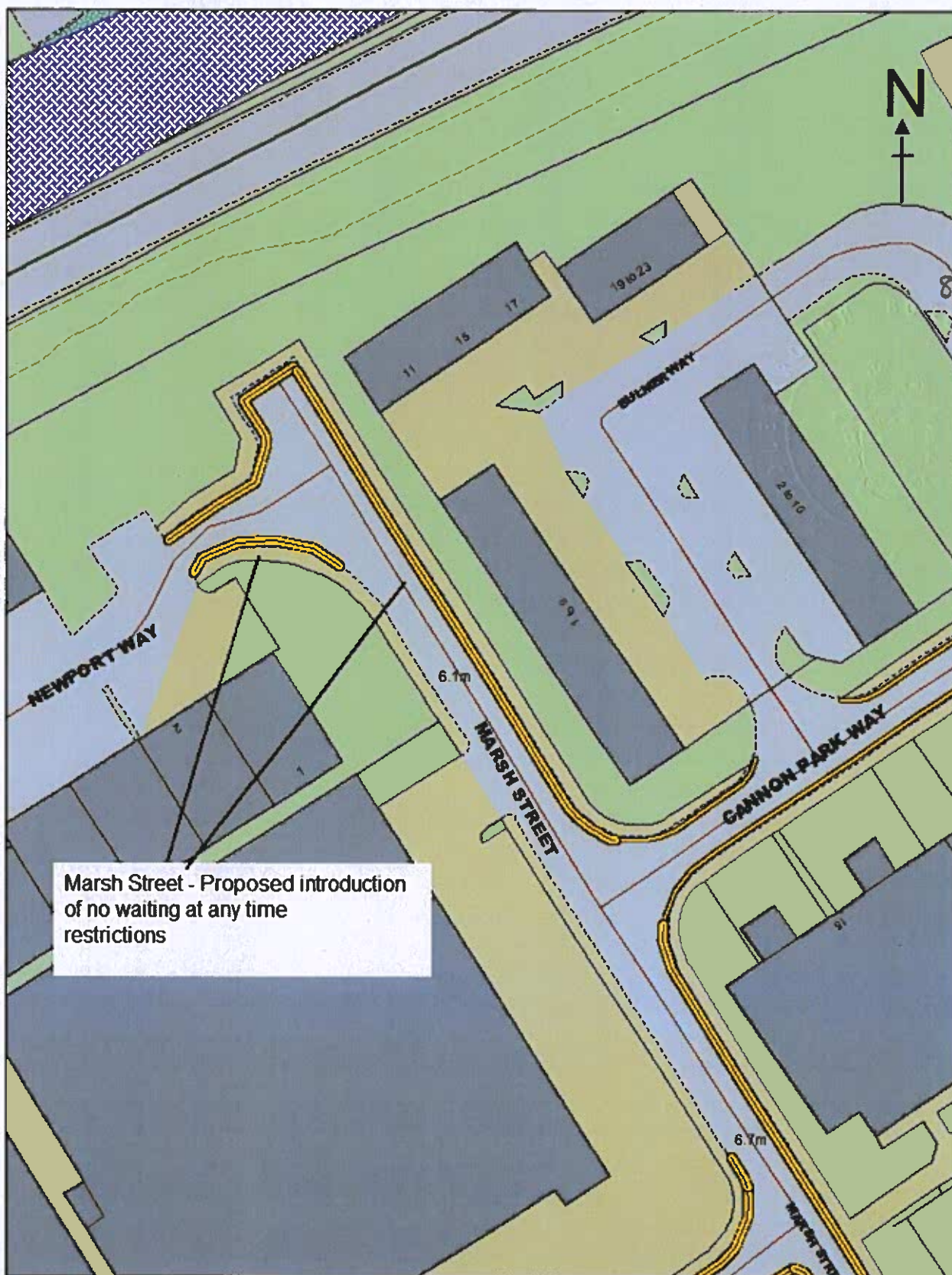
[Handwritten signature]



(c) Crown Copyright. All rights reserved.
© Crown copyright. All rights reserved.
Licence No. 2003

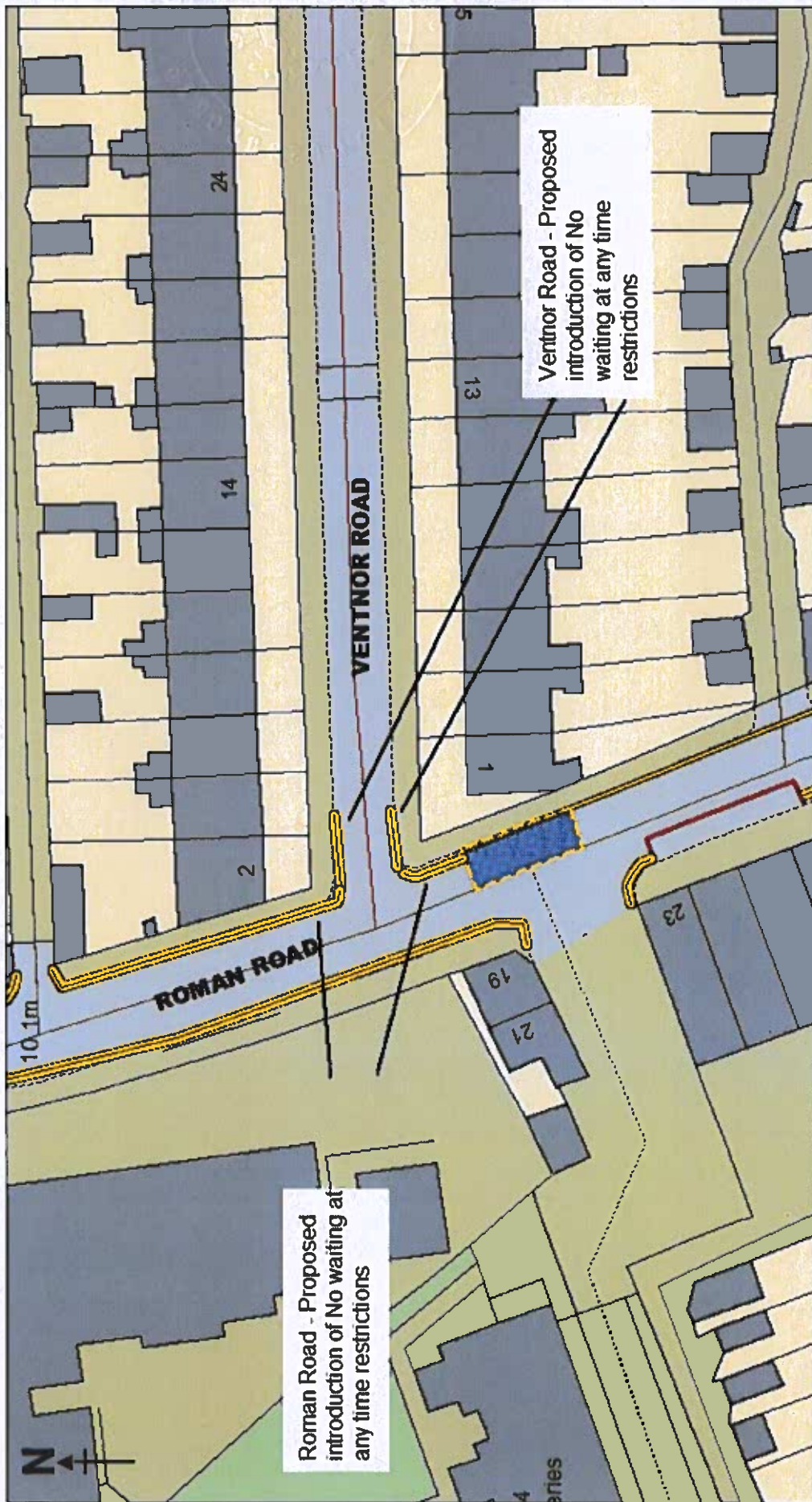
SCALE	1 : 850
DATE	20/03/2019
DRAWING No	
DRAWN BY	

Cambridge Road/ Thornfield Road junction - Proposed introduction of no waiting at any time restrictions



Marsh Street - Proposed introduction of no waiting at any time restrictions

SCALE	1 : 750
DATE	20/03/2019
DRAWING No.	
DRAWN BY	



8215016

[Handwritten signature]

© Crown Copyright. All rights reserved.
© Crown copyright. All rights reserved.

License No. 2003

Roman Road & Ventnor Road - Proposed introduction of
No waiting at any time restrictions

Middlesbrough
moving forward

SCALE	1 : 500
DATE	12/11/2018
DRAWING No.	
DRAWN BY	

