

Department for Transport

Sonia Smith
Team Leader, Traffic Projects
2020 Liverpool Limited
West House
Mercury Court
Tithebarn Street
Liverpool L2 2QP

2020 Liverpool		
Public Realm		
Log No. P 6930		
16 APR 2008		
	Initials	Date
Issued by	KN	16/04
Seen by	mt	16/04
	Location	
Pass to	SS	
Pass to		
Pass to		
Copy to		
Copy to		
Copy to		
File No.		

Kate Soley Barton
Traffic Signs Policy Advisor
Traffic Management Division TM4
Department for Transport
2/08

Great Minster House
76 Marsham Street
London
SW1P 4DR

Direct Line: 020 7944 2989

Fax: 020 7944 2469

GTN No: 3533 2989

Email: Catherine.Soley-
Barton@dft.gsi.gov.uk

Web Site: www.dft.gov.uk

Your Ref: 2020/803171

Our Ref: GT46/2/132

15 April 2008

Dear Ms Smith,

Authorisation of 'Residents' Parking past this point', Holly Farm Road and Woolton Road, Liverpool

I enclose two copies of each of the following:

The signed authorisation

The plan

The sign drawings

Please will you forward a copy of each document to the relevant police force.

Yours sincerely,

Kate Soley Barton

Kate Soley Barton



GT46/2/132

**ROAD TRAFFIC REGULATION ACT 1984 – SECTIONS 64 AND 65
AUTHORISATION OF TRAFFIC SIGNS AND SPECIAL DIRECTIONS**

The Secretary of State for Transport, in exercise of her powers under Sections 64 and 65 of the Road Traffic Regulation Act 1984 and of all other powers enabling her in that behalf, for the purpose of informing road users of resident permit holder parking places in Holly Farm Road and Woolton Road, Liverpool, hereby:-

1. authorises the erection within 5 metres of the sites marked with a red cross on the attached plan numbered GT46/2/132(Pt2)-1 of a traffic sign (hereinafter referred to as "the authorised sign SF1") conforming as to size, colour and character with that shown in the drawing numbered GT46/2/132(Pt2)-2; and
2. authorises the erection within the sites within 5 metres of the sites marked with a green cross on the said plan of a traffic sign (hereinafter referred to as "the authorised sign SF2") conforming as to size, colour and character with that shown in the said drawing; and
3. directs that, notwithstanding the provisions of Direction 24(1) of the Traffic Signs General Directions 2002 (Part II of SI 2002/3113), the road markings shown in diagrams 1028.4, 1032 and 1033 in Schedule 6 to the Traffic Signs Regulations (Part I of SI 2002/3113, "the 2002 Regulations") need not be used in conjunction with a sign to diagram 660 in Schedule 2 to those Regulations, within the proposed area of residents parking shown on the said plan; and
4. directs that it is a condition of this authorisation that the authorised signs may be placed only to indicate the effect of a corresponding Traffic Regulation Order; and



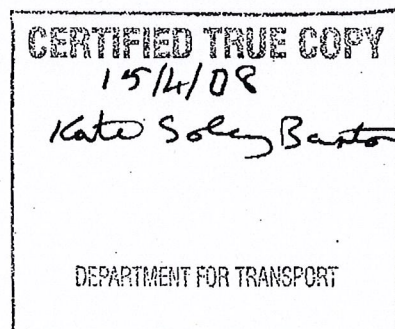
GT46/2/132

5. directs, without prejudice to any statutory provision to the like effect, that it is a condition of this authorisation that the erection of the authorised signs at or near the said sites shall continue to have effect only until such day as may be appointed by one month's notice given by the Secretary of State in writing to the traffic authority for the removal or alteration of the authorised signs and on that day the said authorisation shall, without prejudice to the giving of any further authorisation or direction, cease to have effect.

The provisions of Regulations 12, 18 and 19 of the 2002 Regulations shall apply to the authorised signs SF1 and SF2 in the same manner as they apply to the sign shown in diagram 660.3 in Schedule 2 to those Regulations.

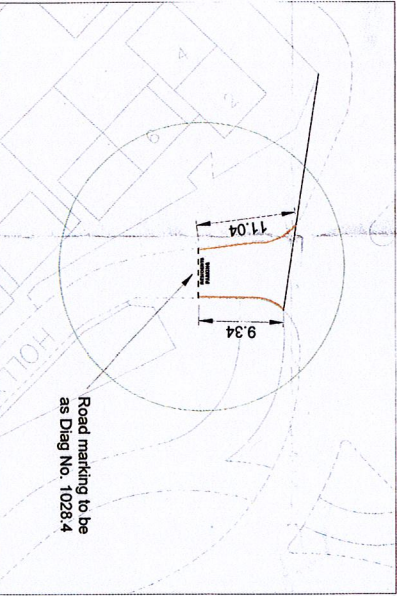
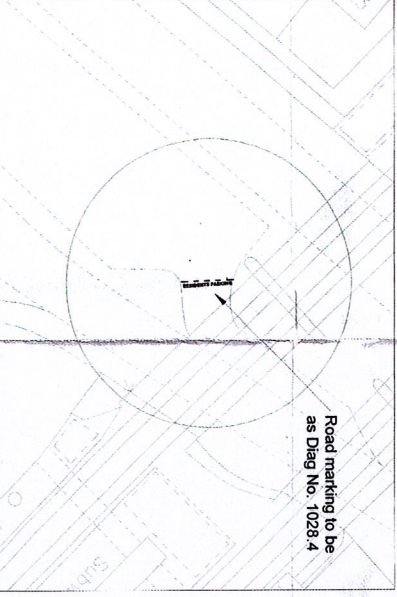
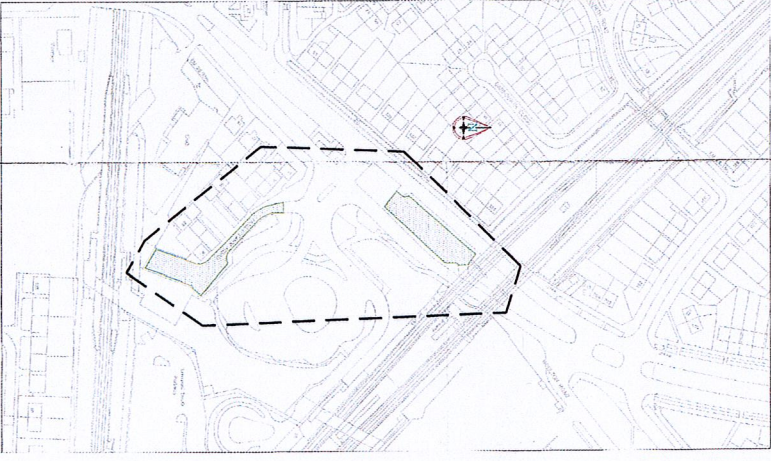
Dated... 14 April2008
Signed by authority of the Secretary of State

G. S. Hart
A Grade 7 Official of the Department for Transport



NOTES

1. All dimensions in metres.
2. The drawing shall be used in conjunction with the Sign and Marking Schedule.
3. The drawing shall be used in conjunction with the Sign and Marking Schedule.
4. The drawing shall be used in conjunction with the Sign and Marking Schedule.
5. The drawing shall be used in conjunction with the Sign and Marking Schedule.
6. The drawing shall be used in conjunction with the Sign and Marking Schedule.
7. The drawing shall be used in conjunction with the Sign and Marking Schedule.
8. The drawing shall be used in conjunction with the Sign and Marking Schedule.
9. The drawing shall be used in conjunction with the Sign and Marking Schedule.
10. The drawing shall be used in conjunction with the Sign and Marking Schedule.



Scale 1:200

2020
Liverpool
Holly Farm Rd / Wootton Rd
Central Reserve Car Park
Residents Parking
Traffic Signs and Road Markings
Arrangement

Item	Quantity	Unit	Notes
1. Sign	1	Each	See Schedule
2. Sign	1	Each	See Schedule
3. Sign	1	Each	See Schedule
4. Sign	1	Each	See Schedule
5. Sign	1	Each	See Schedule
6. Sign	1	Each	See Schedule
7. Sign	1	Each	See Schedule
8. Sign	1	Each	See Schedule
9. Sign	1	Each	See Schedule
10. Sign	1	Each	See Schedule

NOTES

Department for Transport	
Date	19/4/08
No.	CT246/P/152(P62)-2

REVISION HISTORY




Scheme Ref.	Holly Farm Rd	x-height	20.0
Sign Ref.	660v	SIGN FACE	
Letter colour	BLACK	Width	320mm
Background	WHITE	Height	195mm
Border	BLACK	Area	0.06sq.m
Material	Microprismatic		

SF1



Scheme Ref.	Holly Farm Rd	x-height	40.0
Sign Ref.	660v	SIGN FACE	
Letter colour	BLACK	Width	695mm
Background	WHITE	Height	550mm
Border	BLACK	Area	0.38sq.m
Material	Microprismatic		

SF2

2q20 Liverpool The City of Liverpool West House, Mercury Court, Thelwall Street, Liverpool L2 2QP Tel: 0151-237 2020 Fax: 0151-237 4000 www.2020liverpool.co.uk		 BSI Investment in Progress
Mouchel working in Partnership with Liverpool City Council		
PROJECT TITLE Holly Farm Rd / Woolton Rd Central Reserve Car Park Residents Parking		
DRAWING INFORMATION Traffic Signs & Road Markings Proposed Signface Details		
Survey By Design By Drawn By Checked By Approved By	S. Smith L. Keeney S. Smith S. Tiley	Survey Date Design Date Check Date Approved Date
Drawing Status	Contract	Drawing Scale
Drawing Number	803171/1200/02	Revision
File Name	TC20 Sign Ref	BES Ref
A3 395 x 272mm		