



GT46/2/132

**ROAD TRAFFIC REGULATION ACT 1984 – SECTIONS 64 AND 65
AUTHORISATION OF TRAFFIC SIGNS AND SPECIAL DIRECTIONS**

The Secretary of State for Transport, in exercise of his powers under Sections 64 and 65 of the Road Traffic Regulation Act 1984, and of all other powers enabling him in that behalf, for the purpose of informing road users of the conditions of use of a parking bay on Duke Street, Liverpool, hereby:-

1. authorises the erection at or within 5 metres of the sites marked with a blue cross on the attached plan numbered GT46/2/132(Pt3)-3 of a traffic sign (hereinafter referred to as "the authorised sign A") conforming as to size, colour and character with that shown at A on the said plan; and
2. authorises the erection at or within 5 metres of the site marked with a green cross on the said plan of a traffic sign (hereinafter referred to as "the authorised sign B") conforming as to size, colour and character with that shown at B on the said plan; and
3. authorises the placing within the vicinity of the sites highlighted in pink on the said plan of a traffic sign consisting of a road marking (hereinafter referred to as "the authorised marking") conforming as to size, colour and character with the edge of carriageway marking incorporated in diagram 1025.1 in Schedule 6 to the Traffic Signs Regulations 2002 (Part 1 of SI 2002/3113, "the 2002 Regulations"); and
4. directs that the authorised marking shall only be used in conjunction with the marking in diagram 1028.4 in Schedule 6 to the 2002 Regulations, save that the word "DOCTOR" shall be omitted; and



GT46/2/132

5. directs that, notwithstanding the provisions of Direction 24 of the Traffic Signs General Directions 2002 (Part II of SI 2002/3113) the authorised signs A and B may be used in conjunction with the authorised marking and the marking to diagram 1028.4 in Schedule 6 to the 2002 Regulations; and
6. directs, without prejudice to any statutory provision to the like effect, that it is a condition of this authorisation that the erection of the authorised signs A and B and placing of the authorised marking at or near the said sites shall continue to have effect only until such day as may be appointed by one month's notice given by the Secretary of State in writing to the traffic authority for the removal or alteration of the authorised signs A and B and authorised marking and on that day the said authorisation shall, without prejudice to the giving of any further authorisation or direction, cease to have effect.

The provisions of Regulations 12, 18 and 19 of the 2002 Regulations shall apply to the authorised signs A and B in the same manner as they apply to the sign shown in diagram 639.1B in Schedule 2 to the 2002 Regulations.


The provisions of Regulations 12 and 31 of the 2002 Regulations shall apply to the authorised marking in the same manner as they apply to the road marking shown in diagram 1025.1 in Schedule 6 to those Regulations.

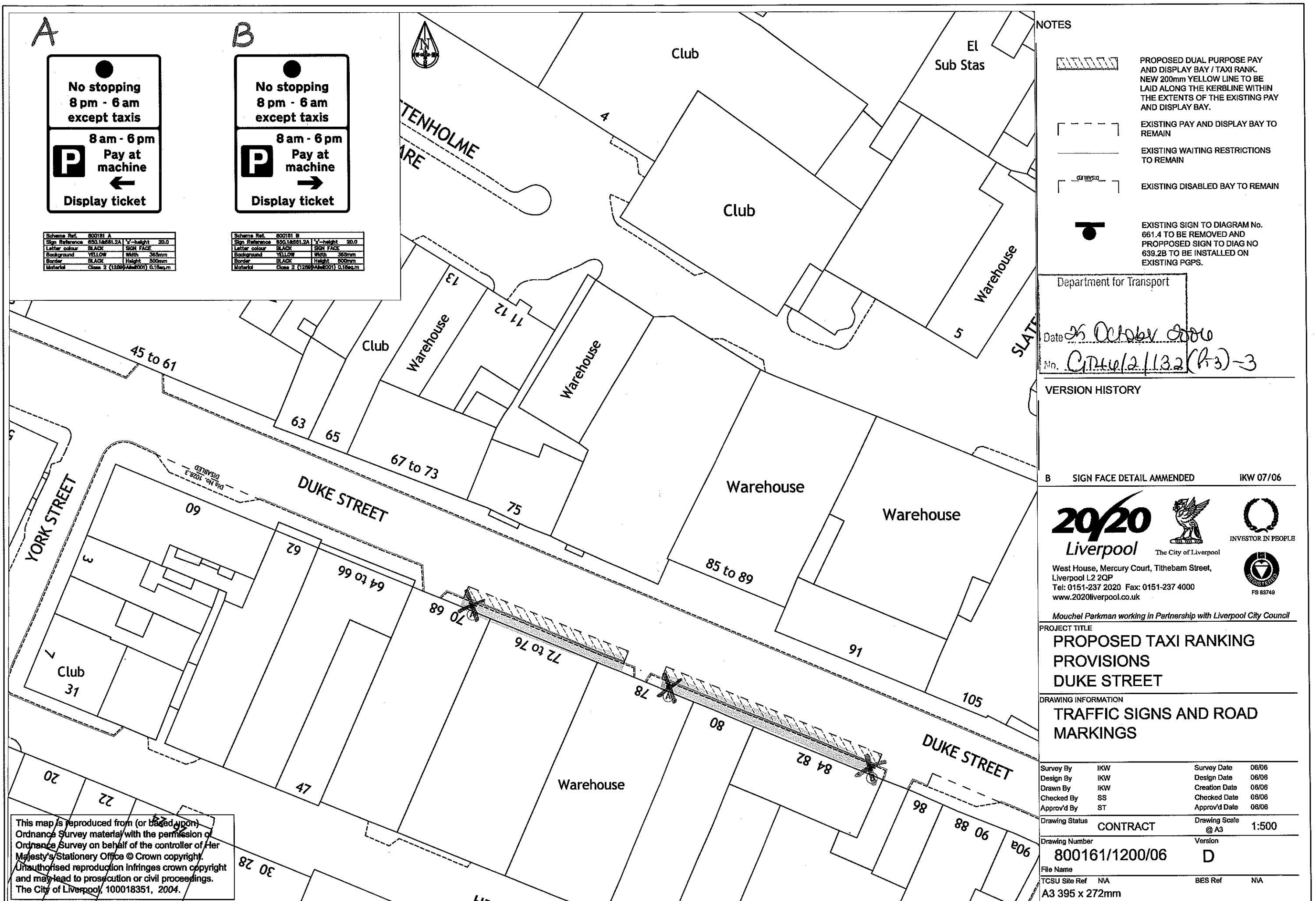
Dated.....7 November.....2006

Signed by authority of the Secretary of State

.....*Wenyon*.....

A Grade 7 Official of the Department for Transport





A

No stopping
8 pm - 6 am
except taxis

8 am - 6 pm
P Pay at machine
←
Display ticket

Schema Ref.	800161 A
Sign Reference	850.1A561.2A
Letter colour	BLACK
Background	YELLOW
Border	BLACK
Material	Class 2 (1280pAde001) 0.18sqm

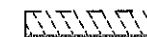
B

No stopping
8 pm - 6 am
except taxis

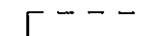
8 am - 6 pm
P Pay at machine
→
Display ticket

Schema Ref.	800161 B
Sign Reference	850.1A561.2A
Letter colour	BLACK
Background	YELLOW
Border	BLACK
Material	Class 2 (1280pAde001) 0.18sqm

NOTES



PROPOSED DUAL PURPOSE PAY AND DISPLAY BAY / TAXI RANK. NEW 200mm YELLOW LINE TO BE LAID ALONG THE KERBLINE WITHIN THE EXTENTS OF THE EXISTING PAY AND DISPLAY BAY.



EXISTING PAY AND DISPLAY BAY TO REMAIN



EXISTING WAITING RESTRICTIONS TO REMAIN



EXISTING DISABLED BAY TO REMAIN



EXISTING SIGN TO DIAGRAM NO. 661.4 TO BE REMOVED AND PROPOSED SIGN TO DIAG NO 639.2B TO BE INSTALLED ON EXISTING PGPS.

Department for Transport

Date 25 October 2006

No. C1746/2/13.2(R3)-3

VERSION HISTORY

B SIGN FACE DETAIL AMENDED

IKW 07/06



West House, Mercury Court, Tithebarn Street,
Liverpool L2 2QP
Tel: 0151-237 2020 Fax: 0151-237 4000
www.2020liverpool.co.uk



Mouchel Parkman working in Partnership with Liverpool City Council

PROJECT TITLE
**PROPOSED TAXI RANKING
PROVISIONS
DUKE STREET**

DRAWING INFORMATION
**TRAFFIC SIGNS AND ROAD
MARKINGS**

Survey By	IKW	Survey Date	06/06
Design By	IKW	Design Date	06/06
Drawn By	IKW	Creation Date	06/06
Checked By	SS	Checked Date	06/06
Approved By	ST	Approved Date	06/06

Drawing Status	CONTRACT	Drawing Scale	@ A3 1:500
----------------	----------	---------------	------------

Drawing Number	800161/1200/06	Version	D
----------------	----------------	---------	---

File Name	TCSU Site Ref N/A	BES Ref	N/A
A3 395 x 272mm			

This map is reproduced from (or based upon) Ordnance Survey material with the permission of Ordnance Survey on behalf of the controller of Her Majesty's Stationery Office © Crown copyright. Unauthorised reproduction infringes crown copyright and may lead to prosecution or civil proceedings. The City of Liverpool, 100018351, 2004.