



The City of Liverpool

**The Road Traffic Regulation Act 1984
Sections 1, 2, 4, 19, 32, 35, 38, 45, 46, 49, 53 and Part IV of Schedule 9**

**The City Council of Liverpool
(North – Part 1 Stationary Vehicle Offences)
(Consolidation)
Order, 2006**

**Graeme Creer,
City Solicitor,
Liverpool.**

**LS Ref N° ex-TRO 3652
2020LL TRO N° TM 2583
ECM Ref N° 1109.585**

Arrangement Of Articles		
Article N°	Section One Commencement, Citation, Interpretations and General Articles	Page(s)
1	Commencement And Citation	5
2	Interpretations	5-8
3	General Articles	8
Article N°	Section Two Contravening The Order And Penalty Charge	Page(s)
4-5	Contravening The Order and Penalty Charge	8
Article N°	Section Three Waiting and Loading & Unloading Restrictions	Page(s)
6	Roads And Parts Of Roads In Which Waiting Is Prohibited Twenty Four Hours A Day	9
7	Roads And Parts Of Roads In Which Is Waiting Prohibited At Certain Times	9
8	Roads And Parts Of Roads In Which Loading And Unloading Is Prohibited Twenty Four Hours A Day	9
9	Roads And Parts Of Roads In Which Loading And Unloading Is Prohibited At Certain Times	9
10	Roads And Parts Of Roads In Which Stopping On School Entrance Markings Is Prohibited Between The Hours Of 8.00 a.m. And 9.30 a.m. And Again Between The Hours Of 3.00 p.m. And 4.30 p.m. On Mondays To Fridays, During The Months Of September To July Inclusive	9
11	Exemptions From Waiting Restrictions	10
Article N°	Section Four Various Parking Places	Page(s)
12-13	Designation Of Parking Place	10-11
14	Parking Places Without Charge	11
15-18	Residents Parking Places	11-12
19	Disabled Parking Places	12
20-21	Disabled Residents Parking Places	12
22-23	Doctors Parking Places	12-13
24	Ambulance Parking Places	13
25	Parking Places For Vehicles For Loading/Unloading	13
26	Application For And Issue Of Permits	13-14
27	Surrender, Withdrawal And Validity Of Permits	14-15
28	Application For And Issue Of Duplicate Permits	15
29	Form Of Permits	15
30	Amount Of Charge At Parking Places	16
31	Refund Of Charge Paid In Connection With The Issue Of A Permit	16
32	Display Of Permits	16
33	Restriction On Removal Of Permits And Disabled Persons Badges	16
34	Exemptions For Disabled Drivers	16-17
35	Placing Of Traffic Signs	17
36	Manner Of Standing In Parking Places	17
37	Alteration Of Position Of Vehicle In Parking Places	18
38	Removal Of Vehicle From Parking Places	18

Arrangement Of Articles (Continued)		
Article N°	Section Four Various Parking Places (Continued)	Page(s)
39	Movement Of Vehicles In Parking Places In Emergencies	18
40	Power To Suspend Use Of Parking Places	18-19
41	Restriction Of Use Of Vehicles At Parking Places	19
42	Restriction Of Waiting Of Vehicles In Parking Places	19-20
43	Manner Of Waiting In Parking Places	21
44	Evidential Matters - Permits	21
Article N°	Section Five Revocations	Page(s)
45	Revocations	21-22

Arrangement of Schedules

NOTE: - The arrangement of the Schedules to this Order is designed to coincide with the arrangement of the several Schedules set out in Liverpool City Council's "Parkmap" highway management software system. The deliberate omissions contained within the Schedule numbering below reflect the fact that only those "Parkmap" Schedules listed here, described and contained within this Order apply to the same.

Schedules Applicable Or Not To This Order	Schedule N°	Description of Schedule	Page(s)
Not Applicable	1	Areas Of Highway Designated As Parking Places With Ticket Issuing Machines	Void
Applicable	2	Areas Of Highway Designated As Parking Places Without Charge	23-24
Applicable	3	Areas Of Highway Designated As Residents Parking Places	25-26
Applicable	4	Areas Of Highway Designated As Disabled Parking Places	27
Applicable	5	Areas Of Highway Designated As Disabled Residents Parking Places	28-55
Applicable	6	Areas Of Highway Designated As Doctors Parking Places	56
Not Applicable	7	Areas Of Highway Designated As Police Parking Places	Void
Applicable	8	Areas Of Highway Designated As Ambulance Parking Places	57
Not Applicable	9	Areas Of Highway Designated As Coach Parking Places	Void
Not Applicable	10	Areas Of Highway Designated As Pedal Cycle Parking Places	Void
Not Applicable	11	Areas Of Highway Designated As Motor Cycle Parking Places	Void
Not Applicable	12	Areas Of Highway Designated As Exemption from Waiting (Public Service Vehicles) Parking Places	Void

Arrangement of Schedules (Continued)

NOTE: - The arrangement of the Schedules to this Order is designed to coincide with the arrangement of the several Schedules set out in Liverpool City Council's "Parkmap" highway management software system. The deliberate omissions contained within the Schedule numbering below reflect the fact that only those "Parkmap" Schedules listed here, described and contained within this Order apply to the same.

Schedules Applicable Or Not To This Order	Schedule N°	Description of Schedule	Page(s)
Not Applicable	13	Areas Of Highway Designated As Lord Mayor/Mayor's Parking Places	Void
Applicable	14	Areas Of Highway Designated As Parking Places For Vehicles For Loading/Unloading	58
Applicable	15	Roads And Parts Of Roads In Which Waiting In Prohibited Twenty Four Hours A Day	59-129
Applicable	16	Roads And Parts Of Roads In Which Waiting Is Prohibited At Certain Times	129-150
Applicable	17	Roads And Parts Of Roads In Which Loading And Unloading Is Prohibited Twenty Four Hours A Day	151-152
Applicable	18	Roads And Parts Of Roads In Which Loading And Unloading Is Prohibited At Certain Times	153-165



**The City Council of Liverpool
(North – Part 1 Stationary Vehicle Offences)
(Consolidation) Order, 2006**

The City Council of Liverpool (hereinafter referred to as "the Council") in exercise of its powers under Sections 1, 2, 4, 19, 32, 35, 38, 45, 46, 49, 53 and Part IV of Schedule 9 to The Road Traffic Regulation Act 1984 (which said Act of 1984 is hereinafter referred to as "the Act of 1984") as amended by The Road Traffic (Parking) Act 1986 (hereinafter referred to as "the Act of 1986") and Section 43 of Schedule 3 of The Road Traffic Act 1991 (hereinafter referred to as "the Act of 1991") and of all other enabling powers and after consultation with the Chief Officer of Police, the Traffic Commissioner for the North West and the Merseyside Passenger Transport Executive in accordance with Part III of Schedule 9 to the Act of 1984, hereby makes the following Order: -

Section One – Commencement, Citation, Interpretations and General Articles

1. This Order shall come into operation on the 7th day of March 2006 and may be cited as: - **The City Council of Liverpool (North – Part 1 Stationary Vehicle Offences) (Consolidation) Order, 2006.**

2. (1) In this Order, save as otherwise defined within this Order, each and every expression shall have the meaning assigned to it by The Traffic Signs Regulations and General Directions 2002: -

"ambulance" means a vehicle which is constructed or adapted for, and used for no purpose other than, the carriage of sick, injured or disabled people to or from welfare centres or places where medical or dental treatment is given, and which is readily identifiable as a vehicle used for the carriage of such people by being marked "Ambulance" on both sides.

"ambulance parking place" means any area of highway described in Schedule 8 of this Order (see Article 24 on page 13 and Schedule 8).

"carers parking permit" means a parking permit issued to a carer by the City Council under the provisions of Article 17 of this Order (see page 11);

"delivering" and "collecting" in relation to any goods includes checking the goods for the purpose of their delivery or collection;

"disabled parking place" means any area of highway described in Schedule 4 to this Order (see Article 19 on page 12 and Schedule 4).

"disabled passenger" means a person who holds a disabled passengers badge issued in accordance with the Disabled Persons (Badges for Motor Vehicles) (England) Regulations 2000;

"disabled person" means a disabled person of a description prescribed by Regulation 2(1) of The Disabled Persons (Badges for Motor Vehicles) (England) Regulations, 2000.

"disabled person's badge" has the same meaning as in Regulation 2(1) of The Disabled Persons (Badges for Motor Vehicles) (England) Regulations, 2000.

"disabled person's vehicle" means a vehicle lawfully displaying in a conspicuous position a disabled person's badge and which is a vehicle, which, immediately before or after any period of waiting allowed by virtue of a provision of a kind required by The Local Authorities' Traffic Orders (Exemptions for Disabled Persons) (England) Regulations 2000 to be included in an Order under the 1984 Act, has been or is to be driven by a disabled person or, as the case maybe, has been or is to be used for carrying disabled persons as passengers.

"disabled residents parking permit" means a parking permit issued to a disabled resident by the City Council under the provisions of Article 21 of this Order (see page 12);

"disabled residents parking place" means any area of highway described in Schedule 5 to this Order (see Articles 20-21 on page 12 and Schedule 5).

"doctors parking permit" means a parking permit issued to a doctor by the City Council under the provisions of Article 23 of this Order (see pages 12-13);

"doctors parking place" means any area of highway described in Schedule 6 to this Order (see Articles 22-23 on pages 12-13 and Schedule 6).

○ "driver" in relation to a vehicle left at or waiting in a Parking Place means the person who was:
- (a) driving the vehicle at the time it was left at; (b) is waiting at the Parking Place; or (c) by legal presumption may be regarded as the driver at such time.

"dual purpose vehicle" means any vehicle (not being a passenger vehicle) constructed or adapted for the carriage both of passengers and of goods or burden of any description being a vehicle which the unladen weight does not exceed 2 tonnes;

"dwelling house" means a dwelling house or part of a dwelling house used for residential occupation and shall include a flat.

"goods vehicle" means a motor vehicle (not being a passenger vehicle) constructed or adapted for use for the carriage of goods or burden of any description or a trailer so constructed or adapted.

○ "hackney carriage" means a vehicle standing or plying for hire and holding a licence for the same under The Town Police Clauses Act, 1847.

"hackney carriage stand" means any area of carriageway designated as such by the Council under Section 63 of The Local Government (Miscellaneous Provisions) Act, 1976.

"invalid carriage" means a mechanically propelled vehicle of which the weight unladen does not exceed 254 kilograms and which is specially designed and constructed (and not merely adapted) for the use of a person suffering from some physical default or disability and is solely used by such a person.

"loading and unloading" means the transference from (or to) a vehicle to (or from) premises adjacent to where the vehicle is parked of heavy or unmanageable goods that are not designed to be carried by hand other than over a very short distance.

"loading bay" means any area of highway described in Schedule 14 to this Order (see Article 25 on page 13 and Schedule 14).

"motor cycle" means a mechanically propelled vehicle (not being an invalid carriage) with fewer than 4 wheels of which the weight unladen does not exceed 410 kilograms as provided for by Section 136 of The Road Traffic Regulation Act 1984;

"one-way street" means a highway in which the driving of vehicles otherwise than in one direction is prohibited at all times;

"owner" in relation to a vehicle, means the registered keeper of the vehicle at the time such vehicle is kept and used as defined by Sections 82(2) and 82(3) of The Road Traffic Act 1991;

"parking attendant" means a person authorized by or on behalf of the City of Liverpool under Section 63A of the Act of 1984 to supervise and enforce the restrictions imposed by this Order.

"parking place" means any area on a highway designated as a parking place by Articles 12-13 of this Order (see pages 10-11);

"parking place without charge" means any area of highway described in Schedule 2 to this Order (see Article 14 on page 11 and Schedule 2);

"parking space" means a space provided for a vehicle to park within a Parking Place where the limits of the space are marked by white lines;

"passenger vehicle" means a motor vehicle (other than a motor cycle or invalid carriage) constructed solely for the carriage of passengers and their effects and adapted to carry not more than twelve passengers exclusively of the driver, and not drawing a trailer;

"penalty charge" and "reduced penalty charge" means a charge set by the City of Liverpool under the provisions of Section 74 of The Road Traffic Act 1991 in accordance with guidance given by the Secretary of State for Transport which is to be paid in the manner described in the penalty charge notice within 28 days of the date of the notice or 14 days of the date of the notice in the case of a reduced penalty charge.

"penalty charge notice" means a notice issued by a parking attendant pursuant to the provisions of Section 66 of The Road Traffic Act 1991.

"permit" means a parking permit issued by the City Council under the provisions of Article 26 of this Order (see pages 13-14);

"permit holder" means a person to whom a parking permit has been issued by the City Council under the provisions of Article 26 of this Order (see pages 13-14);

"permitted hours" means the period during which parking is permitted at a parking place by this Order;

"postal operator" means a person who provides the service of conveying postal packets from one place to another by post or any of the incidental services of receiving, collecting, sorting and delivering such packets;

"postal packet" means a letter, parcel, packet or other article transmissible by post;

"principal place of residence" means a place where the applicant for a residents parking permit or disabled residents parking permit stays over night for at least four nights per week during a period of at least 10 months per year.

"resident" means a person whose principal place of residence is at premises the postal address of which is in any street or part of street described in Schedule 3 or Schedule 5 to this Order;

"residents parking permit" means a parking permit issued to a Resident by the City Council under the provisions of Article 16 of this Order (see page 11);

"residents parking place" means any area of highway described in Schedule 3 to this Order (see Articles 15-18 on pages 11-12 and Schedule 3).

"school keep clear' zig-zag road markings" means road markings complying with Diagram 1027.1 of The Traffic Signs, Regulations and General Directions, 2002.

"telecommunications apparatus" has the same meaning as in The Telecommunications Act 1984.

"Traffic Regulation Order" means any Order made by Liverpool City Council or its predecessors under The Road Traffic Regulation Act, 1984, or previous road traffic legislation;

"traffic sign" means any object or device (whether fixed or portable) for conveying, to traffic on roads or any specified class of traffic, warnings, information, requirements, restrictions or prohibitions of any description: -

(a) specified by regulations made by the Secretaries of State charged with general responsibility under the Act of 1984 in relation to England and Wales and Scotland respectively acting jointly; or

(b) authorised by the Secretary of State and any line or mark on a road for so conveying such warnings, information, requirements, restrictions or prohibitions.

"visitors parking permit" means a parking permit issued to a visitor by the City Council under the provisions of Article 18 of this Order (see pages 11-12);

2. (2) Except where otherwise stated, any reference in this Order to a numbered Article or Schedule is a reference to the Article or Schedule bearing that number in this Order.

3. The prohibitions and restrictions imposed by this Order shall be in addition to and not in derogation from any restriction or requirement imposed by any regulations made or having effect as if made under the Act of 1984 or by or under any other enactment.

Section Two – Contravening The Order And Penalty Charge

4. If a vehicle is left at any time in contravention of a provision of this Order a penalty charge shall be payable.

5. In the case of a vehicle in respect of which a penalty charge is payable, a penalty charge notice showing the information required by Section 66 of The Road Traffic Act 1991 may be issued by a parking attendant in accordance with the requirements of Section 66 of that Act.

Section Three – Waiting and Loading & Unloading Restrictions

Roads And Parts Of Roads In Which Waiting Is Prohibited Twenty Four Hours A Day

6. Save as provided in Article 11 no person shall, except upon the direction or with the permission of a police officer in uniform or of a parking attendant, cause or permit any vehicle to wait at any time in the roads, lengths of roads or sides of lengths of roads specified in Column 1 of Schedule 15 to this Order to the extent specified in Column 2 of the said Schedule to this Order.

Roads And Parts Of Roads In Which Waiting Is Prohibited At Certain Times

7. Save as provided in Article 11 no person shall, except upon the direction or with the permission of a police officer in uniform or of a parking attendant, cause or permit any vehicle to wait during the days and hours specified in Column 3 of Schedule 16 to this Order in the roads, lengths of roads or sides of lengths of roads specified in Column 1 of the said Schedule to this Order to the extent specified in Column 2 of the said Schedule to this Order.

Roads And Parts Of Roads In Which Loading And Unloading Is Prohibited Twenty Four Hours A Day

8. Save as provided in Article 11(1) and 11 (3) no person shall, except upon the direction or with the permission of a police officer in uniform or of a parking attendant, cause or permit any vehicle to wait for the purposes of loading and unloading at any time in the roads, lengths of roads or sides of lengths of roads specified in Column 1 of Schedule 17 to this Order to the extent specified in Column 2 of the said Schedule to this Order.

Roads And Parts Of Roads In Which Loading And Unloading Is Prohibited At Certain Times

9. Save as provided in Article 11(1) and 11 (3) no person shall, except upon the direction or with the permission of a police officer in uniform or of a parking attendant, cause or permit any vehicle to wait for the purposes of loading and unloading during the days and hours specified in Column 3 of Schedule 18 to this Order in the roads, lengths of roads or sides of lengths of roads specified in Column 1 of the said Schedule to this Order to the extent specified in Column 2 of the said Schedule to this Order.

Roads And Parts Of Roads In Which Stopping On School Entrance Markings Is Prohibited Between The Hours Of 8.00 a.m. And 9.30 a.m. And Again Between The Hours Of 3.00 p.m. And 4.30 p.m. On Mondays To Fridays, During The Months Of September To July Inclusive

10. No person shall cause or permit any vehicle, other than a vehicle being used for fire brigade, ambulance or police purposes, to stop on the 'school keep clear' zig-zag road markings situated on any road which is adjacent to any school within the Liverpool City Council boundaries for the North of Liverpool as defined in Article 45 to this Order, between the hours of 8.00 a.m. and 9.30 a.m. and again between the hours of 3.00 p.m. and 4.30 p.m. on Mondays to Fridays, during the months of September to July inclusive.

Exemptions from Waiting Restrictions

11. (1) Nothing in Articles 6 to 9 shall render it unlawful to cause or permit any vehicle to wait in the said roads, lengths of roads or sides of lengths of roads referred to in those Articles, for so long as may be necessary to enable: -

(a) A person to board or alight from the vehicle;

(b) The vehicle, if it cannot conveniently be used for such purposes in any other road, to be used in connection with any of the following operations, namely: - (i) Building, industrial or demolition operations; (ii) The removal of any obstruction to traffic; (iii) The maintenance, improvement or reconstruction of the said roads, lengths of roads or sides of lengths of roads; (iv) The laying, erection, alteration or repair in, or in land adjacent to, the said roads, lengths of roads or sides of lengths of roads of any sewer or of any main, pipe or apparatus for the supply of gas, water or electricity or of any telecommunications apparatus as defined in Section 4 of The Telecommunications Act, 1984, including telephone kiosks.

(c) The vehicle, if it cannot conveniently be used for such purpose in any other road, to be used in the service of a local authority in pursuance of statutory powers or duties;

(d) The vehicle to be used by a postal operator for the purpose of delivering or collecting postal packets from premises or postal boxes adjacent to the road;

(e) The vehicle to take in petrol, oil, water or air from any garage situated in or adjacent to the said roads, lengths of roads or sides of lengths of roads;

(f) The vehicle to be used in connection with any wedding or funeral;

(g) The vehicle to be used for fire brigade, ambulance or police purposes; or

(h) The vehicle being a disabled person's vehicle displaying a disabled person's badge to be used by a disabled person.

11. (2) Nothing in Articles 6 and 7 shall render it unlawful to cause or permit any vehicle to wait in the said roads, lengths of roads or sides of lengths of roads referred to in those Articles, for so long as may be necessary to enable goods to be loaded on to or unloaded from the vehicle;

11. (3) Nothing in Article 6 to Article 9 inclusive shall render it unlawful to cause or permit any vehicle: -

(a) To wait upon a parking place; or

(b) Being a hackney carriage, to wait upon a hackney carriage stand.

Section Four – Various Parking Places

Designation Of Parking Place

12. Each area on a highway which is described as a designated parking place in Schedules 2, 3, 4, 5, 6, 8 and 14 of this Order is designated as a parking place.

13. Except as provided in this Order, the driver of a vehicle shall not cause or permit a vehicle to wait in or be parked in a parking place.

Parking Places Without Charge

14. Any person may leave a vehicle at any time at any designated Parking Place described as being without charge in Schedule 2 to this Order.

Residents Parking Places

15. No person shall leave a vehicle at a designated Residents Parking Place as specified in Schedule 3 to this Order during the Permitted Hours unless he is the holder of a valid Residents Parking Permit, Carers Parking Permit or Visitors Parking Permit for that vehicle in respect of the Parking Place at which the vehicle is left and he displays such Permit on that vehicle in accordance with Article 32.

16. The Council may issue a Residents Parking Permit permitting a specified vehicle to park during the Permitted Hours in a Residents Parking Place to an applicant who satisfies the Council that he: -

(a) uses as his principle place of residence a dwelling house fronting or sufficiently proximate to a Residents Parking Place or is a Minister of Religion in whose parish is located a Residents Parking Place; and

(b) has no suitable parking facility within a reasonable distance of such dwelling house.

17. The Council may issue a Carers Parking Permit permitting a vehicle to park during the Permitted Hours in a Residents Parking Place to an applicant who satisfies the Council that he:-

(a) is elderly, registered disabled or chronically sick; and

(b) uses as his Principal Place of Residence a Dwellinghouse fronting or sufficiently proximate to a Residents Parking Place; and

(c) is regularly visited by a person who is a medical practitioner, nurse, midwife or other carer for the purpose of administering care to the applicant; and

(d) has no suitable parking facility within a reasonable distance of such Dwellinghouse.

18. The Council may issue one Visitors Parking Permit per Dwelling house, permitting a vehicle to park during the Permitted Hours in a Residents Parking Place in a particular road or street specified by the Council for a period of 24 months to an applicant who satisfies the Council that:-

(a) his Principle Place of Residence is a Dwellinghouse fronting or sufficiently proximate to a Residents Parking Place;

(b) he has no suitable parking facility within a reasonable distance of such Dwellinghouse; and

(c) he is regularly visited by a non-resident who is the owner of a Passenger Vehicle, Goods Vehicle, Invalid Carriage or a Motor Cycle.

Disabled Parking Places

19. No person shall leave a vehicle at a designated Disabled Parking Place as specified in Schedule 4 to this Order during the Permitted Hours unless he is the holder of a valid disabled person's badge and he displays such badge on that vehicle in accordance with Article 34 (1) (d).

Disabled Residents Parking Places

20. No person shall leave a vehicle during the Permitted Hours at a specific Disabled Residents Parking Place as specified in Schedule 5 to this Order unless he: -

(a) holds a valid Disabled Residents Parking Permit which authorises him to park that specified vehicle at the specific Disabled Residents Parking Place at which the vehicle is left; and

(b) displays such Permit on the vehicle in accordance with Article 32.

21. The Council may issue a Disabled Residents Parking Permit permitting a specified vehicle to park during the Permitted Hours in a specific Disabled Residents Parking Place to an applicant who meets the Council's criteria for the issue of such permits and satisfies the Council that he: -

(a) is a Disabled Person; and

(b) uses as his Principal Place of Residence a dwelling house fronting or sufficiently proximate to a Disabled Residents Parking Place; and

(c) has no suitable parking facility within reasonable distance of such dwelling house.

Doctors Parking Places

22. No person shall leave a vehicle during the Permitted Hours at a Doctors Parking Place specified in Schedule 6 to this Order, unless he: -

(a) holds a valid Doctors Parking Permit which authorises him to park that particular vehicle at the particular Doctors Parking Place at which the vehicle is left; and

(b) displays such Permit on the vehicle in accordance with Article 32.

23. The Council may issue a Doctors Parking Permit permitting a specific vehicle to park during the Permitted Hours in a specific Doctors Parking Place to an applicant who satisfies the Council that he: -

(a) is a legally qualified medical practitioner as defined in Section 52 of the Medical Act 1956; and

(b) practices at a surgery or consulting rooms in Liverpool; and

(c) is liable to be called of necessity to emergencies away from such surgery or consulting rooms to the extent that the need for special parking arrangements is justified; and

(d) he has no suitable parking facility within a reasonable distance of his surgery or consulting rooms; and

(e) has paid to the Council the charge specified in Article 30 of this Order in respect of the issue of such Permit for one year.

Ambulance Parking Places

24. No person shall leave any vehicle at any Ambulance Parking Place specified in Schedule 8 to this Order at any time other than an Ambulance.

Loading Bays

25 (1). No person shall leave a vehicle at any time at a Loading Bay:-

(a) Other than a motor vehicle which is left at such Loading Bay for the purpose of loading and/or unloading goods; and

(b) Unless the vehicle is left at the Loading Bay specified in Column 1 of Schedule 14 to this Order during the days and hours specified in Column 3 of the said Schedule to this Order, for a maximum period not exceeding that specified in Column 4 of the said Schedule to this Order.

25 (2). During the maximum period for which vehicles may load and/or unload goods the driver, or other person in charge of a vehicle using a loading bay, shall not cause such vehicle to wait thereon during the hours of operation other than whilst goods are being continuously loaded or unloaded from the vehicle.

Application For And Issue Of Permits

26. (1) Any resident, carer, visitor, disabled resident or doctor who is the owner of a passenger vehicle, a dual purpose vehicle, a goods vehicle, an invalid carriage or a motor cycle, or if he is not the owner of such a vehicle can satisfy the Council that he has the permission of the owner of such vehicle to use it from the premises referred to in Article 16(a), Article 17(b), Article 18(a), Article 21(b) or Article 23(b) respectively may apply to the Council for the issue of a permit for the leaving of that vehicle and any such application shall be made on a form issued by and obtainable from the Council and shall include the information required by such form and, in respect of a Doctor's parking permit, shall be accompanied by a remittance for the charge specified in Article 30 of this Order.

26. (2) The Council may at any time require an applicant for a permit to produce to an officer of the Council such evidence in respect of an application for a permit made to them as they may reasonably require to verify any information given to them.

26. (3) On receipt of an application made under the foregoing provisions of this Article, and of the fee specified in Article 30 of this Order, the Council, upon being satisfied that the applicant satisfies the relevant conditions for the issue of such Permit, shall issue to that applicant: -

(a) one permit for the leaving during the permitted hours in any parking place to which such Permit relates of the vehicle to which such permit relates by the owner of such vehicle or by any person using such vehicle with the consent of the owner other than a person to whom such vehicle has been let for hire or reward, provided that, subject to the provisions of Article 28 of this Order, the Council shall not issue a permit to any resident, carer, visitor, disabled resident or doctor which would be valid for any period during which any other permit issued to that resident, carer, visitor, disabled resident or doctor extends;

(b) one protective cover for the display of the permit.

26. (4) Should a Permit be lost damaged or defaced a charge of £25.00 will be levied for a replacement Permit.

Surrender, Withdrawal And Validity Of Permits

27. (1) A permit holder may surrender a permit to the Council at any time and shall surrender a permit to the Council on the occurrence of any of the events set out in paragraph (3) of this Article.

27. (2) The Council may, by notice in writing served on the permit holder at the address shown by that person on the application for the permit or at any other address believed to be that person's residence, surgery or consulting room, withdraw a permit if it appears to the Council that any one of the events set out in paragraphs 3(a), 3(b) or 3(c) of this Article has occurred and the permit holder shall surrender the permit to the Council with forty-eight hours of the receipt of such notice.

27. (3) The events referred to in the foregoing provisions of this Article are: -

(a) the permit holder ceasing to be a resident, carer, visitor, disabled resident or doctor;

(b) the permit holder ceasing to be the owner of the vehicle in respect of which the permit was issued (or permission of the owner to use the vehicle is revoked);

(c) the vehicle in respect of which such permit was issued being adapted or used in such a manner that it is not a vehicle of the class specified in Article 26 of this Order;

(d) the issue of a duplicate permit by the Council under the provisions of Article 28 of this Order.

27. (4) A permit shall cease to be valid without notice at the expiration of the period specified thereon (which period shall be that in respect of which payment has been made) or immediately on the occurrence of any one of the events set out in paragraph (3) of this Article, which ever is the earlier.

27. (5) Where a permit is issued to any person upon receipt of a cheque and the cheque is subsequently dishonoured, the permit shall cease to be of any effect and the Council shall (by notice in writing served on the person to whom such permit was issued by sending the same by the recorded delivery service to the permit holder at the address shown by that person on the application for the permit or at any other address believed to be that person's place of abode, surgery or consulting room) require that person to surrender the permit to the Council within forty-eight hours of receipt of the afore-mentioned notice.

27. (6) The Council may at any time require a permit holder to produce to the officer of the Council such evidence in respect of any permit issued by them as they may reasonably require.

27. (7) A Permit remains at all times the property of the Council and is not for sale or resale.

Application For And Issue Of Duplicate Permits

28. (1) If a permit is mutilated or defaced or the figures or particulars on it have become illegible or the colour of the permit has become altered by fading or otherwise, the permit holder shall surrender it to the Council and may then apply to the Council for the issue to him of a duplicate permit and the Council upon receipt of the permit if such receipt is accompanied by an application for a duplicate permit shall issue a duplicate permit so marked.

28. (2) If a permit is lost or destroyed, the permit holder may apply to the Council for the issue to him of a duplicate permit at a cost of £25.00 and the Council, upon being satisfied as to such loss or destruction, shall issue a duplicate permit so marked.

28. (3) Any duplicate Permit issued under the provisions of paragraph 28(1) or 28(2) of this Article shall be marked as a duplicate, and upon the issue of a duplicate Permit the original Permit which it duplicates shall become invalid.

28. (4) The provisions of this Order relating to Permits and Duplicate Permits generally shall apply to applications for Permits and duplicate Permits generally and an application for a duplicate Permit as if it were a Permit or, as the case may be, an application therefore.

28. (5) If a Visitors Parking Permit issued under the provisions of Article 18 of this Order is lost or sold on, the Council shall not issue a duplicate permit for a period of two years.

Form Of Permits

29. A permit shall be in writing and shall include the following particulars: -

(a) the registration mark of the vehicle in respect of which the permit has been issued (except in the case of Visitors Parking Permits);

(b) the period during which, subject to the provisions of Article 27(4) of this Order, the permit shall remain valid;

(c) an authentication that the permit has been issued by the Council;

(d) the hours during which the vehicle in respect of which the permit has been issued may be left in a parking place;

(e) an indication that the charge appropriate to the period during which the permit shall remain valid has been paid to the Council;

(f) in the case of a Visitors Parking Permit, the name of the street or the road in which the visitor is permitted to park.

Amount Of Charge At Parking Places

30. The charge in connection with the issue of a doctors parking permit for the leaving of a vehicle in a specified parking place during the permitted hours shall be £50.00 for a period of twelve months running from the beginning of the month in which the doctors parking permit first becomes valid.

Refund Of Charge Paid In Connection With The Issue Of A Permit

31. (1) A permit holder who surrenders a permit to the Council before the permit becomes valid shall be entitled to a refund of the charge paid in respect of the issue thereof.

31. (2) A permit holder who surrenders a permit to the Council after the permit has become valid shall be entitled to a refund of that part of the charge paid in respect of the issue of the permit as is attributable to the period from the receipt by the Council of the surrendered permit to the expiry of the period for which the permit was issued.

Display Of Permits

32. At all times during which a vehicle is left in a parking place during the permitted hours there shall be displayed in the protective cover referred to in Article 26(3) (b) of this Order on the front or near side of the vehicle a valid permit issued in respect of that vehicle so that all the particulars referred to in Article 29 of this Order are readily visible from the front or near side of the vehicle.

Restriction On The Removal Of Permits And Disabled Persons Badges

33. Where a permit or disabled persons badge is displayed on a vehicle in accordance with Article 32 or 34(1)(d) of this Order, no person, not being the driver of the vehicle, shall remove the permit or disabled persons badge from the vehicle unless authorised to do so by the driver of the vehicle.

Exemptions For Disabled Drivers

34. (1) Notwithstanding the provisions of Articles 15 and 20 of this Order the following vehicles may be left during the permitted hours in a parking place and any such vehicle shall be exempt from the payment of any charge specified in this Order: -

(a) an invalid carriage;

(b) a vehicle issued to a disabled person by the Department Of Health And Social Security in lieu of an invalid carriage;

(c) a vehicle of which the driver is a person who on account of his severe physical disability has been given notice by the Council that he is exempt from any such charge, if the notice is displayed in a conspicuous position;

(d) a disabled person's vehicle which displays in the relevant position a disabled person's badge issued by any local authority in accordance with the provisions of The Disabled Persons (Badges for Motor Vehicles) (England) Regulations, 2000, and for the purposes of this sub-paragraph a badge shall be in the relevant position:-

(i) in the case of a vehicle fitted with a dashboard or fascia panel on such dashboard or fascia panel so that the front face of the badge is legible from outside the vehicle; or

(ii) in the case of a vehicle not fitted with a dashboard or fascia panel in a conspicuous position on the vehicle so that the front face of the badge is legible from outside the vehicle.

34. (2) A vehicle which is so exempted from payment of any charge shall stand in the parking place in accordance with the provisions of Articles 36(a) and 36(b) of this Order and wholly within the limits of that parking place.

Placing Of Traffic Signs

35. The Council shall: -

(a) cause the limits of each parking place to be indicated on the carriageway by placing and maintaining thereon the appropriate traffic signs;

(b) place and maintain on or in the vicinity of each parking place appropriate traffic signs for indicating that such parking place may be used during the permitted hours for the leaving only of the vehicles specified in Articles 14, 15, 19, 20, 22, 24 and 25 of this Order; and

(c) carry out such other work as is reasonably required for the purposes of the satisfactory operation of a parking place.

Manner Of Standing In Parking Places

36. Every vehicle left in a parking place in accordance with the foregoing provisions of this Order shall so stand: -

(a) in the case of a parking place in relation to which special provisions as to the manner of standing of vehicles in that place are specified in Column 2 of Schedules 2, 3, 4, 8 and 14 of this Order and Column 3 of Schedules 5 and 6 of this Order, so as to be in accordance with those provisions;

(b) in the case of any other parking place: -

(i) if the parking place is not in a one-way street, that the left or near side of the vehicle is adjacent to the left hand edge of the carriageway;

(ii) if the parking place is in a one-way street, that the left or near side of the vehicle is adjacent to the left hand edge of the carriageway or that the right or off side of the vehicle is adjacent to the right hand edge of the carriageway; and

(iii) that the distance between the edge of the carriageway and the nearest wheel of the vehicle is not more than 300 millimetres;

(c) that every part of the vehicle is within the limits of a parking space (where marked).

Alteration Of Position Of Vehicle In Parking Places

37. Where any vehicle is standing in a parking place in contravention of the provisions of Articles 36 and 43 of this Order a parking attendant may alter or cause to be altered the position of the vehicle in order that its position shall comply with those provisions.

Removal Of Vehicles From Parking Places

38. (a) Where a parking attendant is of the opinion that Article 42(3) of this Order has been contravened or not complied with in respect of a vehicle left in a parking place, he may remove or cause to be removed the vehicle from the parking place, and where it is so removed, shall provide for the safe custody of the vehicle.

38. (b) The Council may as respects a vehicle which has been removed from a Parking Place in pursuance of Article 38(a) of this Order, if it appears to them to have been abandoned, sell or otherwise dispose of the vehicle after having made reasonable enquiry to ascertain the name and address of the owner of the vehicle in accordance with the procedure set out in The Refuse Disposal (Amenity) Act, 1978, or regulations made there under.

Movement Of Vehicles In Parking Places In Emergencies

39. A police constable in uniform or a parking attendant may in case of emergency move or cause to be moved any vehicle left in a parking place to any place he thinks fit.

Power To Suspend Use Of Parking Places

40. (1) Any person authorised by the Council may suspend the use of a parking place or any part thereof whenever he considers such suspension reasonably necessary: -

(a) for the purpose of facilitating the movement of traffic or promoting its safety;

(b) for the purpose of any building operation, demolition or excavation in or adjacent to the parking place or the maintenance, improvement or reconstruction of the parking place or the laying, erection, alteration, removal or repair in or adjacent to the parking place of any sewer or of any main, pipe or apparatus for the supply of gas, water or electricity or of any telecommunications apparatus or traffic sign;

(c) for the convenience of occupiers of premises adjacent to the parking place on any occasion of the removal of furniture from one office or dwelling house to another or the removal of furniture from such premises to a depository or to such premises from a depository;

(d) on any occasion on which it is likely by reason of some special attraction that any street will be thronged or obstructed; or

(e) for the convenience of occupiers of premises adjacent to the parking place at times of weddings or funerals, or on other special occasions.

40. (2) A police constable in uniform may suspend for not longer than twenty-four hours the use of a parking place or any part thereof whenever he considers such suspension reasonably necessary for the purpose of facilitating the movement of traffic or promoting its safety.

40. (3) Any person suspending the use of a parking place or any part thereof in accordance with the provisions of paragraph (1) or paragraph (2) of this Article shall thereupon place or caused to be placed in or adjacent to that parking place or the part thereof the use of which is suspended a traffic sign indicating that waiting by vehicle is prohibited.

40. (4) No person shall cause or permit a vehicle to be left in any parking place or part of a parking place during such period as there is in or adjacent to that parking place or part of a parking place a traffic sign placed in pursuance of paragraph (3) of this Article;

Provided that nothing in paragraph (4) of this Article shall render it unlawful to cause or permit any vehicle being used for any purpose specified in Article 42(1)(b), 42(1)(c), 42(1)(d) or 42(1)(e) of this Order to be left in the parking place or part of a parking place during any such period, or to any other vehicle so left if that vehicle is left with the permission: -

(i) of the person suspending the use of the parking place or the part thereof in pursuance of paragraph (1) of this Article;

(ii) of a police constable in uniform; or

(iii) of a parking attendant.

Restriction Of Use Of Vehicles At Parking Places

41. While any vehicle is left in a parking place during the permitted hours, no person shall use the vehicle in connection with the sale of any article to any person in or near the parking place or in connection with the selling or offering for sale of his skill or services.

Provided that nothing in this Article shall prevent the sale of goods from a vehicle: -

(a) if the vehicle is a passenger vehicle, a dual purpose vehicle, a goods vehicle or a motor cycle (or an invalid carriage) and the goods are immediately delivered at or taken into premises adjacent to the vehicle from which the sale is affected; or

(b) if the vehicle is one to which the provisions of Article 42(1)(h) or 42(1)(j) of this Order apply.

Restriction Of Waiting Of Vehicles In Parking Places

42. (1) Notwithstanding the foregoing provisions of this Order, any vehicle may wait during the permitted hours anywhere on the carriageway in a parking place (other than a parking place or part of a parking place the use of which has been suspended under Article 40 of this Order) for so long as may be necessary if: -

(a) the vehicle is waiting to enable a person to board or alight from the vehicle;

(b) the vehicle is waiting owing to the driver being prevented from proceeding by circumstances beyond his control or to such waiting being necessary in order to avoid an accident;

(c) the vehicle is a vehicle used for police, fire brigade or ambulance purposes, or a vehicle (other than a passenger vehicle) in the service of a local authority which is being used in pursuance of statutory powers or duties;

(d) The vehicle, if it cannot conveniently be used for such purposes in any other road, to be used in connection with any of the following operations, namely: - (i) Building, industrial or demolition operations; (ii) The removal of any obstruction to traffic; (iii) The maintenance, improvement or reconstruction of the said roads, lengths of roads or sides of lengths of roads; (iv) The laying, erection, alteration or repair in, or in land adjacent to, the said roads, lengths of roads or sides of lengths of roads of any sewer or of any main, pipe or apparatus for the supply of gas, water or electricity or of any telecommunications apparatus as defined in Section 4 of The Telecommunications Act, 1984, including telephone kiosks.

(e) The vehicle to be used by a postal operator for the purpose of delivering or collecting postal packets from premises or postal boxes adjacent to the road;

(f) the vehicle (not being a passenger vehicle) is waiting to enable it to be used for any purpose specified in Article 40(1)(b) of this Order;

(g) the vehicle (not being a passenger vehicle) is in actual use in connection with the removal of furniture from one office or dwelling house to another or the removal of furniture from such premises to a depository or to such premises from a depository;

(h) the vehicle is waiting if goods are being sold or offered for sale from the vehicle by a person who is licensed by the Council to sell goods from a stationary pitch situated in the parking place;

(i) the vehicle is waiting to enable it to be used in connection with lawfully posting or removing advertising material in the form of posters on or from, or cleaning windows or chimneys in, premises adjacent to the parking place in which the vehicle is waiting; or

(j) in any other case the vehicle is waiting for the purpose of delivering or collecting goods including, so far as a Bank is concerned, cash or other valuables or valuable securities, or loading or unloading the vehicle at premises adjacent to the parking place in which the vehicle is waiting and the vehicle (not being a goods vehicle) does not wait for such purposes for more than thirty minutes or for such longer period as a police constable in uniform, or a parking attendant may authorise, or, being a goods vehicle, does not so wait for more than thirty minutes or such longer period as aforesaid if it is in any part of a parking place.

42. (2) No charge specified in the foregoing provisions of this Order shall be payable in respect of any vehicle waiting in a parking place in accordance with the foregoing provisions of this Article.

42. (3) Except as provided in the foregoing provisions of this Order, the driver of a vehicle shall not cause or permit the vehicle to wait in a parking place.

42. (4) Nothing in the foregoing provisions of this Article shall be taken as authorising anything which would be a contravention of any regulations made or having effect as if made under Section 25 of the Act of 1984.

Manner Of Waiting In Parking Places

43. (1) A person causing or permitting a vehicle to wait in a parking place by virtue of the provisions of Article 42(1)(e), 42(1)(f), 42(1)(g), 42(1)(h), 42(1)(i), or 42(1)(j) of this Order shall take all steps as are necessary to ensure (subject to paragraph (2) below): -

(a) in the case of a parking place in relation to which special provisions as to the manner of standing of vehicles in that place are specified in Column 2 of Schedules 2, 3, 4, 8 and 14 of this Order and Column 3 of Schedules 5 and 6 of this Order, that the vehicle shall so stand; and

(b) in the case of any other parking place, that the longitudinal axis of the vehicle is parallel to the edge of the carriageway nearest to the vehicle and the distance between the said edge and the nearest wheel of the vehicle is not more than 300 millimetres.

43. (2) Where the length of a vehicle is such that if it stood in a parking place referred to in paragraph (1)(a) of this Article in the special manner of standing prescribed for that parking place, some part or parts of the vehicle would be outside the limits of the parking place, that vehicle may stand in that parking place in the manner indicated in paragraph (1)(b) of this Article.

44. Evidential Matters - Permits

(a) The absence of a valid Permit on a vehicle in respect of the Parking Place at which the vehicle was left shall be treated as evidence that no valid Permit was held by the Driver to park in that Parking Place.

(b) An indication on a Permit of any date shall be treated as evidence of the date on which the Permit ceases to be valid.

(c) An indication on a Permit as to any date, month and year shall be treated as evidence of the date, month and year on which the Permit expires.

(d) An indication on a Permit as to a vehicle registration mark shall be treated as evidence of the vehicle in respect of which the Permit applies.

Section Five – Revocations

45. This Order shall revoke all provisions relating to Stationary Vehicle Offences within all of the current Traffic Regulation Orders affecting the North of Liverpool (but only to the extent that they relate to that area) and consolidate their effects into this Order.

Stationary Vehicle Offences for the purposes of this Consolidation Order are defined as those relating to restrictions on the waiting, loading, unloading and parking of vehicles.

The North of Liverpool for the purposes of this Order is defined as being all that part of the Liverpool City Council area which is bounded to the south by the following streets and roads:-


M62, Bowring Park Road, Edge Lane Drive, Edge Lane, North View, Mount Vernon Green, Hall Lane, Low Hill, Erskine Street, Brunswick Road, King Street, College Street North, Shaw Street, Everton Brown, Salisbury Street, Field Street, William Henry Street, Soho Street, Springfield Street, New Islington, St Anne Street, Juvenal Street, Ford Street, Vauxhall Road,

Chadwick Street, Great Howard Street, Waterloo Road, Bath Street, New Quay, St Nicholas Place.



But excluding the Football Match Parking Zone which is bounded by the following streets and roads:-

Miranda Road, Rosalind Way, Carisbrooke Road, Stuart Road, Taylors Lane, Haggerston Road, Walton Hall Avenue, Queens Drive Walton, Townsend Lane, Dorset Road, West Derby Road, Rocky Lane, Breckfield Road South, Breck Road, Heyworth Street, St Domingo Road, Everton Valley, Westminster Road, Fountains Road, Melrose Road.

GIVEN under the Common Seal of the Council of the City of Liverpool this 10th day of January 2006.



○ **GRAEME CREER**
CITY SOLICITOR



Schedule 2

Areas of Highway Designated as Parking Places without Charge

1	2	3	4
Length of carriageway of a road forming one side of the area of carriageway of that road designated as a Parking Place for which no charge is made	Special Manner of Standing of Vehicles in Parking Place	Permitted Days & Hours	Maximum duration of stay
<u>Broadway - North-east Side</u> from a point 8.0 metres north-west of its junction with Broad Lane in a north-westerly direction for a distance of 10.0 metres	Parallel to kerb	Mon-Sat 8am-6pm	-
from a point 104.0 metres south-east of its junction with Utting Avenue East in a south-easterly direction for a distance of 54.0 metres	Parallel to kerb	Mon-Sat 8am-6pm	-
from a point 17.0 metres south-east of its junction with Utting Avenue East in a south-easterly direction for a distance of 74.0 metres	Parallel to kerb	Mon-Sat 8am-6pm	-
<u>Broadway - South-west Side</u> from a point 7.0 metres south-east of its junction with Utting Avenue East in a south-easterly direction for a distance of 47.0 metres	Parallel to kerb	Mon-Sat 8am-6pm	-
from a point 70.0 metres south-east of its junction with Utting Avenue East in a south-westerly direction for a distance of 21.0 metres	Parallel to kerb	Mon-Sat 8am-6pm	-
from a point 11.0 metres north-west of its junction with Broad Lane in a north-westerly direction for a distance of 44.0 metres	Parallel to kerb	Mon-Sat 8am-6pm	-
<u>Longmoor Lane - South Side</u> from a point 8 metres west of its junction with Fifth Avenue in a Westerly direction to its junction with Second Avenue	Parallel to kerb	At any time	-
from a point 9.3 metres west of its junction with Higher Lane in a Westerly direction for a distance of 8.5 metres	Parallel to kerb	At any time	-
<u>Longmoor Lane - South-east Side</u> from a point 37.6 metres south-west of its junction with Higher Lane to its junction with Monville Road	Parallel to kerb	At any time	-
from its junction with Monville Road to its junction with Nelville Road	Parallel to kerb	At any time	-
from its junction with Nelville Road to its junction with its junction with Tynville Road	Parallel to kerb	At any time	-
from its junction with Tynville Road to its junction with Jonville Road	Parallel to kerb	At any time	-
<u>Longmoor Lane - South-east side</u> From its junction with Jonville Road in a south-westerly direction for a distance of 32.2 metres	Parallel to kerb	At any time	-

Schedule 2

Areas of Highway Designated as Parking Places without Charge

1	2	3	4
Length of carriageway of a road forming one side of the area of carriageway of that road designated as a Parking Place for which no charge is made	Special Manner of Standing of Vehicles in Parking Place	Permitted Days & Hours	Maximum duration of stay
<u>Muirhead Avenue - South-east Side</u> from its junction with Eaton Road North in a south-westerly direction to a point 12.4m North-East of its junction with Liddell Road	Parallel to kerb	At any time	-
<u>Vauxhall Road - East Side</u> from a point 189 metres South of its junction with Boundary Street in a southerly direction for a distance of 18.0m	Parallel to kerb	Mon-Sat 7am-7pm	-

Schedule 3

Areas of Highway Designated as Residents Parking Places

1	2	3
Length of carriageway of a road forming one side of the area of carriageway of that road designated as a Residents Parking Place	Special Manner of Standing of Vehicles in Parking Place	Permitted Days & Hours
<u>Bell Street - West Side</u> from a point 40.0 metres south of its junction with Prescott Road in a southerly direction for a distance of 35.7 metres	Parallel to kerb	8am-6pm
<u>Chancel Street - East Side</u> from a point 9.8 metres east of the eastern kerbline of Chancel Street in a southerly direction for its entire width, a distance of 13.8 metres	Parallel to kerb	Tues & Wed 5pm-10pm and Sat 12pm-6pm
<u>Ember Crescent - North Side</u> On the northern side of the car park for its entire length	90°	8am-6pm
<u>Foley Close - North Side</u> from its junction with Foley Street in an easterly direction for a distance of 15.5 metres	Parallel to kerb	Tues & Wed 5pm-10pm and Sat 12pm-6pm
<u>Foley Close - South Side</u> from its junction with Foley Street in an easterly direction for a distance of 15.5 metres	Parallel to kerb	Tues & Wed 5pm-10pm and Sat 12pm-6pm
<u>Hackthorpe Street - North Side</u> from a point 4.5 metres west of its junction with St. Domingo Road in a westerly direction for a distance of 20.5 metres	90°	Tues & Wed 5pm-10pm and Sat 12pm-6pm
<u>Macfarren Street - West Side</u> from a point 44.8 metres south of its junction with Prescott Road in a southerly direction for a distance of 21.0 metres	Parallel to kerb	8am-6pm
<u>Mark Street - East Side</u> from a point 193.4 metres east of Netherfield road North in a northerly direction for a distance of 23.3 metres	Parallel to kerb	8am-6pm
<u>Mark Street - South Side</u> from a point 103.4 metres east of its junction with Netherfield Road North in an easterly direction for a distance of 19.5 metres	Parallel to kerb	Tues & Wed 5pm-10pm and Sat 12pm-6pm
<u>Mark Street - West Side</u> from a point 192.0 metres east of its junction with Netherfield Road North for a distance of 6.8 metres from a point 9.3 metres north of the projected eastern kerbline of Mark Street	Parallel to kerb	Tues & Wed 5pm-10pm and Sat 12pm-6pm

Schedule 3

Areas of Highway Designated as Residents Parking Places

1	2	3
Length of carriageway of a road forming one side of the area of carriageway of that road designated as a Residents Parking Place	Special Manner of Standing of Vehicles in Parking Place	Permitted Days & Hours
from a point 201.2 metres east of its junction with Netherfield Road North in an Easterly, then North direction to the north kerbline of Mark Street	Parallel to kerb	Tues & Wed 5pm-10pm and Sat 12pm-6pm

Schedule 4

Areas of Highway Designated as Disabled Persons Parking Places

1	2	3	4
Length of carriageway of a road forming one side of the area of carriageway of that road designated as a Disabled Persons Parking Place,	Special Manner of Standing of Vehicles in Parking Place	Permitted Days & Hours	Maximum Duration of Stay
<u>Broadway - South-west Side</u> from a point 104.0 metres south-east of its junction with Utting Avenue East in a south-easterly direction for a distance of 40.0 metres	Parallel to kerb	At any time	-
<u>Dovecot Place - South-east Side</u> from a point 28.4 metres south of its junction with East Prescott Road in a southerly direction for a distance of 5.8 metres	Parallel to kerb	At any time	-
○ from a point 36.7 metres south of its junction with East Prescott Road in a southerly direction for a distance of 6.0 metres	Parallel to kerb	At any time	-
<u>West Derby Road - North Side</u> from a point 145 metres east of its junction with Sandy Lane to a point 150.6 metres east of its junction with Sandy Lane	Parallel to kerb	At any time	-

Schedule 5

Areas of Highway Designated as Disabled Residents Parking Places

1 Number of Parking Place	2 Length of carriageway of a road forming one side of the area of carriageway of that road designated as a Disabled Residents Parking Place. Unless otherwise stated below in this Column, each bay shall have a width throughout of 2 metres.	3 Special Manner of Standing of Vehicles in Parking Place	4 Permitted Days & Hours
N618	<u>Aberdale Road - East Side</u> from a point 6.5 metres south of its junction with Eastcliffe Road in a southerly direction for a distance of 5.7m	Parallel to kerb	At any time
N902	from a point 83.3 metres south of its junction with Eastcliffe Road in a southerly direction for a distance of 5.7m	Parallel to kerb	At any time
N137	<u>Aberdale Road - West Side</u> from a point 49.0 metres south of its junction with Eastcliffe Road in a southerly direction for a distance of 6.0 metres	Parallel to kerb	At any time
N387	from a point 60.0 metres south of its junction with Eastcliffe Road in a southerly direction for a distance of 5.7m	Parallel to kerb	At any time
N1192	<u>Abingdon Road - West Side</u> From a point 113.0 metres north of its junction with Lauriston Road in a northerly direction for a distance of 6.0 metres	Parallel to kerb	At any time
N616	<u>Adelaide Road - East Side</u> from a point 36.3m North of its junction with Edge Lane in a northerly direction for a distance of 6.0 metres	Parallel to kerb	At any time
N418	from a point 30.9 metres north of its junction with Connaught Road in a northerly direction for a distance of 60 metres	Parallel to kerb	At any time
N47	<u>Albany Road, I/p13 - North Side</u> from a point 10.0 metres east of its junction with Highfield View in an easterly direction for a distance of 6.0 metres	Parallel to kerb	At any time
N1179	<u>Albany Road, I/p7 - East Side</u> from a point 48.5 metres south of its junction with Edinburgh Road in a southerly direction for a distance of 6.0 metres.	Parallel to kerb	At any time
N1290	<u>Albany Road, I/p9 - North Side</u> from the dividing wall of nos: 98/100 Albany Road in an easterly direction for a distance of 6.0 metres	Parallel to kerb	At any time
N1027	<u>Albert Edward Road - West Side</u> from a point 67.5 metres south of its junction with Edinburgh Road in a southerly direction for a distance of 5.9 metres	Parallel to kerb	At any time

Schedule 5

Areas of Highway Designated as Disabled Residents Parking Places

1 Number of Parking Place	2 Length of carriageway of a road forming one side of the area of carriageway of that road designated as a Disabled Residents Parking Place. Unless otherwise stated below in this Column, each bay shall have a width throughout of 2 metres.	3 Special Manner of Standing of Vehicles in Parking Place	4 Permitted Days & Hours
N889	<u>Alford Street - West Side</u> from a point 7.6 metres south of the projected southern kerbline of Birchfield Road in a southerly direction for a distance of 6.0 metres	Parallel to kerb	At any time
N1331	<u>Allendale Avenue - North-east Side</u> from a point 0.5 metre south-east of the dividing wall between nos: 2/4 Allendale Avenue in a north-westerly direction for a distance of 6.0 metres	Parallel to kerb	At any time
N691	<u>Altcross Road - North-west Side</u> from a point 61.0 metres south west of its junction with Unicorn Road in a south westerly direction for a distance of 5.7 metres	Parallel to kerb	At any time
N1346	<u>Alton Road - West Side</u> from the dividing wall of nos: 23/25 Alton Road in a southerly direction for a distance of 6.0 metres	Parallel to kerb	At any time
N146	<u>Antrim Street - South-west Side</u> from a point 71.2 metres south-east of its junction with Finvoy Road in a south-easterly direction for a distance of 5.8 metres	Parallel to kerb	At any time
N582	<u>Ashton Street - East Side</u> from a point 11.7 metres north of its junction with Prescott Road in a northerly direction for a distance of 6.0 metres	Parallel to kerb	At any time
N1005	<u>Atheldene Road - North-east Side</u> from a point 54.0 metres south-east of its junction with Baythorne Road in a south-easterly direction for a distance of 6.0 metres	Parallel to kerb	At any time
N1302	<u>Baden Road - West Side</u> from the dividing wall of nos: 12/14 Baden Road in a north- westerly direction for a distance of 6.0 metres	Parallel to kerb	At any time
N554	from a point 43.0 metres north of its junction with Oakhill Road in a northerly direction for a distance of 6.0 metres	Parallel to kerb	At any time
N543	<u>Baden Road - West Side</u> from a point 60.5 metres north of its junction with Oakhill Road in a northerly direction for a distance of 6.0 metres	Parallel to kerb	At any time
N594	<u>Bankfield Road - North-east Side</u> from a point 10.6m south-east of its junction with Hughenden	Parallel to kerb	At any time

Schedule 5

Areas of Highway Designated as Disabled Residents Parking Places

1 Number of Parking Place	2 Length of carriageway of a road forming one side of the area of carriageway of that road designated as a Disabled Residents Parking Place. Unless otherwise stated below in this Column, each bay shall have a width throughout of 2 metres.	3 Special Manner of Standing of Vehicles in Parking Place	4 Permitted Days & Hours
	Road in a south-easterly direction for a distance of 5.9 metres		
N15	<u>Beaver Grove - South-east Side</u> from a point 51.2 metres south-west of its junction with Warbreck Avenue in a south-westerly direction for a distance of 6.0 metres	Parallel to kerb	At any time
N169	<u>Birchfield Close - East Side</u> from a point 29.7m north of its junction with Birchfield Road in a northerly direction for a distance of 5.0 metres	Parallel to kerb	At any time
N1145	<u>Bonsall Road - South-east Side</u> from a point 33.7 metres south-west of its junction with Town Row in a south-westerly direction for a distance of 6.0 metres	Parallel to kerb	At any time
N1218	from a point 106.2 metres south-west of its junction with Town Row in a south-westerly direction for a distance of 6.0 metres	Parallel to kerb	At any time
N323	<u>Botanic Place - East Side</u> from a point 23.4 metres north of its junction with Edge Lane in a northerly direction for a distance of 5.8 metres	Parallel to kerb	At any time
N538	from a point 64.3 metres north of its junction with Edge Lane in a northerly direction for a distance of 6.0 metres	Parallel to kerb	At any time
N838	<u>Bradfield Street - East Side</u> from a point 6.9 metres south of its junction with Frost Street in a southerly direction for a distance of 6.1metres	Parallel to kerb	At any time
N11	<u>Brainerd Street - East Side</u> from a point 31.6 metres south of its junction with Brainerd Street in a southerly direction for a distance of 6.0 metres	90°	At any time
N933	<u>Brelade Road - South-east Side</u> from a point 34.0 metres South-West of its junction with Menstone Road in a south-westerly direction for a distance of 6.0 metres	Parallel to kerb	At any time
N1148	<u>Broad Green Road - North-east Side</u> from a point 6.2 metres south-east of its junction with Saville Road in a south easterly direction for a distance of 6.0 metres.	Parallel to kerb	At any time
	<u>Broadbelt Street - North Side</u>		

Schedule 5

Areas of Highway Designated as Disabled Residents Parking Places

1 Number of Parking Place	2 Length of carriageway of a road forming one side of the area of carriageway of that road designated as a Disabled Residents Parking Place. Unless otherwise stated below in this Column, each bay shall have a width throughout of 2 metres.	3 Special Manner of Standing of Vehicles in Parking Place	4 Permitted Days & Hours
N1282	from a point 1.0 metre west of the dividing wall between nos: 5/7 Broadbelt Street in a westerly direction for a distance of 6.0 metres	Parallel to kerb	At any time
N1165	<u>Brookland Road East - South Side</u> from a point 46.3m East of its junction with Greenfield Road in an easterly direction for a distance of 6.0 metres.	Parallel to kerb	At any time
N133	<u>Brookland Road West - South Side</u> from a point 17.2 metres west of its junction with Greenfield Road in a westerly direction for a distance of 6.0 metres	Parallel to kerb	At any time
N709	from its junction with Shaftesbury Terrace in an easterly direction for a distance of 6.0 metres	Parallel to kerb	At any time
N895	<u>Buckingham Road,lp 9 - West Side</u> from a point 17.7m North-East of its junction with Balmoral Road in a north-easterly direction for a distance of 5.9 metres	Parallel to kerb	At any time
N104	<u>Buckingham Road,lp9 - North-west Side</u> from a point 4.0 metres North-East of its junction with Balmoral Road in a north-easterly direction for a distance of 5.8 metres	Parallel to kerb	At any time
N1044	<u>Burwen Drive - South-east Side</u> from a point 6.7 metres north-east of its junction with Kitchener Place in a north-easterly direction for a distance of 6.0 metres	Parallel to kerb	At any time
N912	<u>Caldy Road - North-west Side</u> from a point 29.1 metres south-west of its junction with Helsby Road in a south-westerly direction for a distance of 7.0 metres	Parallel to kerb	At any time
N320	<u>Caldy Road - North-west Side</u> from a point 62.2 metres south-west of its junction with Helsby Road in a south-westerly direction for a distance of 6.5 metres	Parallel to kerb	At any time
N960	<u>Cambridge Road,L/p9 - South Side</u> from a point 64.7m west of its junction with Warbreck Moor in a westerly direction for a distance of 6.0 metres	Parallel to kerb	At any time
N1255	<u>Cedardale Road - North-west Side</u> from a point 0.5 metres south-west of the dividing wall between nos: 67/69 Cedardale Road in a north-easterly direction for a distance of 6.0 metres	Parallel to kerb	At any time
N793	from a point 62.5 metres north-east of its junction with Birchdale	Parallel to kerb	At any time

Schedule 5

Areas of Highway Designated as Disabled Residents Parking Places

1 Number of Parking Place	2 Length of carriageway of a road forming one side of the area of carriageway of that road designated as a Disabled Residents Parking Place. Unless otherwise stated below in this Column, each bay shall have a width throughout of 2 metres.	3 Special Manner of Standing of Vehicles in Parking Place	4 Permitted Days & Hours
	Road in a north-easterly direction for a distance of 5.8 metres		
N1332	<u>Chatsworth Avenue - North Side</u> from a point 4.0 metres east of its junction with Dingley Avenue in an easterly direction for a distance of 6.0 metres	Parallel to kerb	At any time
N565	<u>Chatsworth Avenue - South Side</u> from a point 93.7 metres East of its junction with Gondover Avenue in an easterly direction for a distance of 6.0 metres	Parallel to kerb	At any time
N657	<u>Chatsworth Avenue (Western Leg) - South Side</u> from a point 19.8 metres west of its junction with Chatsworth Avenue in a westerly direction for a distance of 6.0 metres	Parallel to kerb	At any time
N300	<u>Chelsea Court - East Side</u> a point 10.2m south-east from the kerb corner o/s No.26/27 a point 12.9 metres south-east from the kerb corner o/s No.26/27 extending 5.0 metres south-west toward the road centre	90°	At any time
N358	<u>Chelsea Court - South-east Side</u> the south-western parking area adjacent to property no.22/23 in a south-westerly direction for a distance of 2.5m	90°	At any time
N1341	<u>Classic Road - East Side</u> from the dividing wall between nos: 22/24 Classic Road in a northerly direction for a distance of 6.0 metres	Parallel to kerb	At any time
N640	<u>Classic Road - East Side</u> from a point 46.6 metres north of its junction with Corona Road in a northerly direction for a distance of 6.0 metres	Parallel to kerb	At any time
N702	<u>Classic Road - West Side</u> from a point 11.8 metres north of its junction with Corona Road In a northerly direction for a distance of 6.1metres.	Parallel to kerb	At any time
N426	from a point 30.0 metres north of its junction with Corona Road. in a northerly direction for a distance of 6.0 metres	Parallel to kerb	At any time
N222	<u>Cobham Avenue - East Side</u> from a point 43.4 metres south of its junction with Moss Lane in a southerly direction for a distance of 6.0 metres	Parallel to kerb	At any time
N1052	<u>Coerton Road - North Side</u> from a point 47.0 metres east of its junction with Warbreck Moor	Parallel to kerb	At any time

Schedule 5

Areas of Highway Designated as Disabled Residents Parking Places

1 Number of Parking Place	2 Length of carriageway of a road forming one side of the area of carriageway of that road designated as a Disabled Residents Parking Place. Unless otherwise stated below in this Column, each bay shall have a width throughout of 2 metres. in an easterly direction for a distance of 6.0 metres	3 Special Manner of Standing of Vehicles in Parking Place	4 Permitted Days & Hours
-	from a point 53.0 metres east of its junction with Warbreck Moor in an easterly direction for a distance of 6.0 metres	Parallel to kerb	At any time
N687	<u>Coerton Road - South Side</u> from a point 51.0 metres east of its junction with Warbreck Moor in an easterly direction for a distance of 6.0 metres	Parallel to kerb	At any time
N743	from a point 62.5 metres east of its junction with Warbreck Moor in an easterly direction for a distance of 6.1 metres	Parallel to kerb	At any time
N145	from the dividing line between property nos: 36/34 Coerton Road in a westerly direction for a distance of 2.5 metres	90°	At any time
N159	<u>Colwyn Road - South Side</u> from a point 46.0 metres west of its junction with Gidlow Road South in a westerly direction for a distance of 6.0 metres.	Parallel to kerb	At any time
N641	<u>Connaught Road - South Side</u> from a point 20.6 metres west of its junction with Jubilee Drive in a westerly direction for a distance of 5.8 metres	Parallel to kerb	At any time
N1340	<u>Corona Road - South Side</u> from the dividing wall between nos: 16/18 Corona Road in a westerly direction for a distance of 6.0 metres	Parallel to kerb	At any time
N844	from a point 54.4 metres west of its junction with Florentine Road in a westerly direction for a distance of 6.0 metres	Parallel to kerb	At any time
N175	<u>Cowper Road - South-east Side</u> from a point 24.0 metres north-east of its junction with Broad Green Road in a north-easterly direction for a distance of 5.9 metres	Parallel to kerb	At any time
N1121	<u>Craigs Road - South-east Side</u> from a point 26.4m north-east of its junction with Knoclaid Road in a north easterly direction for a distance of 5.6 metres.	Parallel to kerb	At any time
N693	<u>Craigside Avenue - North-west Side</u> from a point 3.0 metres north-west of its junction with Crosby Green in a north-easterly direction for a distance of 6.0 metres	Parallel to kerb	At any time

Schedule 5

Areas of Highway Designated as Disabled Residents Parking Places

1 Number of Parking Place	2 Length of carriageway of a road forming one side of the area of carriageway of that road designated as a Disabled Residents Parking Place. Unless otherwise stated below in this Column, each bay shall have a width throughout of 2 metres.	3 Special Manner of Standing of Vehicles in Parking Place	4 Permitted Days & Hours
	<u>Crofton Crescent - North-east Side</u>		
N763	from a point 9.3 metres south east of the northern leg of Crofton Crescent in a south easterly direction for a distance of 6.4 metres.	Parallel to kerb	At any time
N537	from a point 24.3 metres south east of the northern leg of Crofton Crescent in a south-easterly direction for a distance of 6.5 metres	Parallel to kerb	At any time
	<u>Dalemeadow Road (Western Parking Area) - East Side</u>		
N1254	from the dividing wall at the rear of nos: 14/15 Dalemeadow Road in a westerly direction for a distance of 5.0 metres	90°	At any time
	<u>Darley Drive - South-west Side</u>		
N898	from a point 21.7 metres south-east of its junction with Town Row in a south-easterly direction for a distance of 5.9 metres	Parallel to kerb	At any time
	<u>Day Street - West Side</u>		
N698	from a point 69.1 metres south of its junction with Prescott Road in a southerly direction for a distance of 5.7m	Parallel to kerb	At any time
	<u>Deauville Road - South-east Side</u>		
N1293	from a point 23.0 metres north-east of its junction with Bradville Road in a north-easterly direction for a distance of 6.0 metres	Parallel to kerb	At any time
	<u>Derby Lane - East Side</u>		
N268	from a point 13.7 metres north of its junction with Ravenswood Road in a northerly direction for a distance of 6.0 metres	Parallel to kerb	At any time
	<u>Dewsbury Road - North-west Side</u>		
N1334	from the dividing wall between nos: 53/55 Dewsbury Road in a north-easterly direction for a distance of 6.0 metres	Parallel to kerb	At any time
	<u>Dovercliffe Road - West Side</u>		
N1322	from the dividing wall between nos: 15/17 Dovercliffe Road in a northerly direction for a distance of 6.0 metres	Parallel to kerb	At any time
	<u>Dundale Road - South-west Side</u>		
N1298	from the dividing wall between nos: 53/55 Dundale Road in a north-westerly direction for a distance of 6.0 metres	Parallel to kerb	At any time
	<u>Dunmore Road - East Side</u>		
N1062	from a point 66.2 metres south of its junction with Prescott Road in a southerly direction for a distance of 6.0 metres	Parallel to kerb	At any time

Schedule 5

Areas of Highway Designated as Disabled Residents Parking Places

1 Number of Parking Place	2 Length of carriageway of a road forming one side of the area of carriageway of that road designated as a Disabled Residents Parking Place. Unless otherwise stated below in this Column, each bay shall have a width throughout of 2 metres.	3 Special Manner of Standing of Vehicles in Parking Place	4 Permitted Days & Hours
N1301	<u>Durban Road - North-west Side</u> from the dividing wall of nos: 31/33 Durban Road in a north- easterly direction for a distance of 6.0 metres	Parallel to kerb	At any time
N1097	<u>Eastbourne Road - North Side</u> from a point 94.6 metres East of its junction with Warbreck Moor in an easterly direction for a distance of 5.8 metres	Parallel to kerb	At any time
N602	<u>Eastbourne Road - North-west Side</u> from a point 148.2 metres East of its junction with Warbreck Moor in a north-easterly direction for a distance of 6.0 metres	Parallel to kerb	At any time
N759	<u>Eastbourne Road - South-east Side</u> from a point 142.9 metres South-West of its junction with Greenwich Road in a south-westerly direction for a distance of 5.8 metres	Parallel to kerb	At any time
N1220	<u>Eastbourne Road - South-east Side</u> from a point 82.9m South-West of its junction with Greenwich Road in a south-westerly direction for a distance of 6.0 metres.	Parallel to kerb	At any time
N101	<u>Edge Lane Drive - South Side</u> from the dividing wall between nos. 138 & 136 Edge Lane Drive in a westerly direction for a distance of 6.0 metres	Parallel to kerb	At any time
N176	from the western-most extremity of the parking area adjacent to no. 98 Edge Lane Drive in an easterly direction for a distance of 6.0metres	Parallel to kerb	At any time
N229	<u>Ellerslie Road - North-west Side</u> from a point 25.9 metres north-east of its junction with Marlborough Road in a westerly direction for a distance of 6.0 metres	Parallel to kerb	At any time
N412	from a point 86.8 metres north-east of its junction with Marlborough Road in a north-easterly direction for a distance of 6.1 metres.	Parallel to kerb	At any time
N293	<u>Ellerslie Road - South Side</u> from a point 31.9 metres north-east of its junction with Marlborough Road in a north-westerly direction to for a distance of 6.0 metres	Parallel to kerb	At any time
N337	<u>Elmdale Road - North-west Side</u> from a point 39.0 metres east of its junction with Birchdale Road in an easterly direction for a distance of 6.0 metres	Parallel to kerb	At any time

Schedule 5

Areas of Highway Designated as Disabled Residents Parking Places

1 Number of Parking Place	2 Length of carriageway of a road forming one side of the area of carriageway of that road designated as a Disabled Residents Parking Place. Unless otherwise stated below in this Column, each bay shall have a width throughout of 2 metres.	3 Special Manner of Standing of Vehicles in Parking Place	4 Permitted Days & Hours
	<u>Elmdale Road - South-east Side</u>		
N692	from a point 14.3 metres north east of its junction with Birchdale Road in an north easterly direction for a distance of 6.0 metres	Parallel to kerb	At any time
N406	from a point 68.7 metres north east of its junction with Birchdale Road in a north easterly direction for a distance of 6.0 metres	Parallel to kerb	At any time
N248	from a point 97.5 metres north east of its junction with Birchdale Road in an north easterly direction for a distance of 5.7 metres	Parallel to kerb	At any time
	<u>Elmfield Road - West Side</u>		
N194	from a point 22.4 metres north of its junction with Kingfield Road in a northerly direction for a distance of 6.1 metres	Parallel to kerb	At any time
	<u>Empress Road - East Side</u>		
N552	from a point 44.1 metres south of its junction with Connaught Road in a southerly direction for a distance of 5.9 metres	Parallel to kerb	At any time
	<u>Empress Road - West Side</u>		
N343	from a point 67.9 metres south of its junction with Kensington in a southerly direction for a distance of 6.0 metres	Parallel to kerb	At any time
N813	from a point 112.7 metres south of its junction with Edinburgh Road in a southerly direction for a distance of 6.1 metres	Parallel to kerb	At any time
N769	from a point 140.6 metres south of its junction with Edinburgh Road in a southerly direction for a distance of 5.9 metres	Parallel to kerb	At any time
	<u>Endsleigh Road - West Side</u>		
N1287	from the dividing wall between nos: 2/4 Endsleigh Road in a southerly direction for a distance of 6.0 metres	Parallel to kerb	At any time
	<u>Esher Road - East Side</u>		
N575	from a point 89.4 metres north of its junction with Kensington in a northerly direction for a distance of 6.0 metres	Parallel to kerb	At any time
N708	from a point 111.8 metres north of its junction with Kensington in a northerly direction for a distance of 5.9 metres	Parallel to kerb	At any time
	<u>Eskdale Road - South Side</u>		
N1122	from a point 68.6 metres west of its junction with Rice Lane in a westerly direction for a distance of 6.0 metres	Parallel to kerb	At any time

Schedule 5

Areas of Highway Designated as Disabled Residents Parking Places

1 Number of Parking Place	2 Length of carriageway of a road forming one side of the area of carriageway of that road designated as a Disabled Residents Parking Place. Unless otherwise stated below in this Column, each bay shall have a width throughout of 2 metres.	3 Special Manner of Standing of Vehicles in Parking Place	4 Permitted Days & Hours
N1167	<u>Eskdale Road - South-west Side</u> from a point 33.6 metres north west of its junction with Rice Lane in a north westerly direction for a distance of 6.5 metres.	Parallel to kerb	At any time
N1113	<u>Evered Avenue - North Side</u> from a point 121.0 metres east of its junction with Rice Lane in an easterly direction for a distance of 5.9 metres	Parallel to kerb	At any time
N822	<u>Evered Avenue - North Side</u> from a point 57.0 metres east of its junction with Birchdale Road in an easterly direction for a distance of 6.0 metres	Parallel to kerb	At any time
N1189	<u>Evered Avenue - South-east Side</u> from a point 21.0 metres north east of Willowdale Road in a north-easterly direction for a distance of 6.0 metres.	Parallel to kerb	At any time
N534	<u>Everton Road - South-west Side</u> from a point 50.7 metres north-west of its junction with Lytton Street in a north-westerly direction for a distance of 6.0 metres	Parallel to kerb	At any time
N525	<u>Farnworth Street - East Side</u> from a point 46.7 metres north of its junction with Kensington in a northerly direction to a point for a distance of 6.0 metres	Parallel to kerb	At any time
N1181	<u>Feltwood Walk - North-west Side</u> The parking area to the rear of Feltwood Manor, from a point 3.3 metres North-East of the projected north-eastern building line of Feltwood Walk In a north-easterly direction for a distance of 6.0 metres	90°	At any time
N390	<u>Fernleigh Road - North-east Side</u> from a point 1.0 metre south-east of the dividing wall between nos: 19/21 Fernleigh Road in a north-westerly direction for a distance of 6.0 metres	Parallel to kerb	At any time
N336	<u>Firdale Road - South-east Side</u> from a point 5.8m south west of its junction with Birchdale Road in a south-westerly direction for a distance of 5.9 metres	Parallel to kerb	At any time
N748	<u>Fitzgerald Road - West Side</u> from a point 127.6 metres north of its junction with Prescott Road in a northerly direction for a distance of 6.0 metres	Parallel to kerb	At any time
N749	from a point 133.6 metres north of its junction with Prescott Road in a northerly direction for a distance of 6.0 metres	Parallel to kerb	At any time

Schedule 5

Areas of Highway Designated as Disabled Residents Parking Places

1 Number of Parking Place	2 Length of carriageway of a road forming one side of the area of carriageway of that road designated as a Disabled Residents Parking Place. Unless otherwise stated below in this Column, each bay shall have a width throughout of 2 metres.	3 Special Manner of Standing of Vehicles in Parking Place	4 Permitted Days & Hours
N1004	from a point 154.2 metres north of its junction with Prescott Road in a northerly direction for a distance of 5.3 metres	Parallel to kerb	At any time
N1200	<u>Fitzgerald Road - West Side</u> from a point 90.4m north of its junction with Ravenwood Road in a northerly direction for a distance of 6.0 metres.	Parallel to kerb	At any time
N1343	<u>Florentine Road - East Side</u> from the dividing wall between nos: 44/46 Florentine Road in a southerly direction for a distance of 6.0 metres	Parallel to kerb	At any time
N349	from a point 6.2 metres north of its junction with Scotia Road in a northerly direction for a distance of 6.0 metres	Parallel to kerb	At any time
N661	<u>Formosa Drive - West Side</u> from a point 7.8 m south of its junction with Dereham Crescent in a southerly direction for a distance of 5.9 metres	Parallel to kerb	At any time
N39	from a point 91.5 metres south of its junction with Prescott Road in a southerly direction for a distance of 6.0 metres	Parallel to kerb	At any time
N245	<u>Gidlow Road - East Side</u> from a point 140.8 metres south of its junction with Prescott Road in a southerly direction for a distance of 6.0 metres	Parallel to kerb	At any time
N473	from a point 190.8 metres south of its junction with Prescott Road in a southerly direction for a distance of 6.1 metres	Parallel to kerb	At any time
N823	<u>Glengariff Street - South-west Side</u> from a point 87.3 metres south of its junction with Londonderry Road in a southerly direction for a distance of 5.9 metres	Parallel to kerb	At any time
N1335	<u>Gondover Avenue - East Side</u> from the dividing wall between nos: 43/45 Gondover Avenue in a southerly direction for a distance of 6.0 metres	Parallel to kerb	At any time
N522	from a point 0.5 metre south of the dividing wall between nos: 45/47 Gondover Avenue in a southerly direction for a distance of 6.0 metres	Parallel to kerb	At any time
N1055	<u>Gondover Avenue - West Side</u> from a point 21.6 metres North of its junction with Devonfield Road in a northerly direction for a distance of 5.8 metres	Parallel to kerb	At any time
N531	from a point 48.8 metres North of its junction with Devonfield Road in a northerly direction for a distance of 6.0 metres	Parallel to kerb	At any time

Schedule 5

Areas of Highway Designated as Disabled Residents Parking Places

1 Number of Parking Place	2 Length of carriageway of a road forming one side of the area of carriageway of that road designated as a Disabled Residents Parking Place. Unless otherwise stated below in this Column, each bay shall have a width throughout of 2 metres.	3 Special Manner of Standing of Vehicles in Parking Place	4 Permitted Days & Hours
N785	<u>Gondover Avenue - West Side</u> from a point 83.6 metres north of its junction with Devonfield Road in a northerly direction for a distance of 6.0 metres	Parallel to kerb	At any time
N1288	<u>Gorse Hey Court - South-west Side</u> from the south-western corner of the parking area in a north- westerly direction for a distance of 6.0 metres	Parallel to kerb	At any time
N1119	<u>Gorseburn Road - North-west Side</u> from a point 30.3 metres North East of its junction with Victoria Road in a north-easterly direction for a distance of 6.0 metres.	Parallel to kerb	At any time
N391	<u>Gorton Road - North-west Side</u> from a point 0.6 metres North-East of its junction with Monterey Road in a northerly direction for a distance of 5.7 metres	Parallel to kerb	At any time
N746	<u>Gorton Road - South-east Side</u> from a point 36.3 metres North-East of its junction with Monterey Road in a north-easterly direction for a distance of 6.1 metres	Parallel to kerb	At any time
N1163	<u>Greenwich Road - South-west Side</u> from a point 23.6m north west of its junction with Longmor Lane in a north westerly direction for a distance of 6.0 metres.	Parallel to kerb	At any time
N904	<u>Greystone Road - South Side</u> from a point 46.4 metres east of its junction with Greystone Place in an easterly direction for a distance of 6.0 metres	Parallel to kerb	At any time
N903	from a point 40.4 metres east of its junction with Greystone Place in an easterly direction for a distance of 6.0 metres	Parallel to kerb	At any time
N968	from a point 31.5 metres east of its junction with Moss Pits Lane in an easterly direction for a distance of 5.9 metres	Parallel to kerb	At any time
N1315	<u>Gribble Road - East Side</u> from the dividing wall between nos: 6/8 Gribble Road in a southerly direction for a distance of 6.0 metres	Parallel to kerb	At any time
N1299	<u>Guelph Street - North-west Side</u> from a point 1.0 metre north-east of the dividing wall between nos: 3/5 Guelph Street in a south-westerly direction for a	Parallel to kerb	At any time

Schedule 5

Areas of Highway Designated as Disabled Residents Parking Places

1 Number of Parking Place	2 Length of carriageway of a road forming one side of the area of carriageway of that road designated as a Disabled Residents Parking Place. Unless otherwise stated below in this Column, each bay shall have a width throughout of 2 metres. distance of 6.0 metres	3 Special Manner of Standing of Vehicles in Parking Place	4 Permitted Days & Hours
N379	<u>Guernsey Road - South-east Side</u> from a point 68.7 metres north east of its junction with Green Lane in a north-easterly direction for a distance of 6.0 metres	Parallel to kerb	At any time
N790	<u>Hackthorpe Street - North Side</u> from a point 0.75m east of the dividing wall between nos. 137/139 St. Domingo Road in a southerly direction for a distance of 5.0 metres	90°	At any time
N658	<u>Haddon Avenue - South Side</u> from a point 40.8 metres east of its junction with Haddon Avenue in a southerly direction for a distance of 6.0 metres	Parallel to kerb	At any time
N504	<u>Halby Road - South-west Side</u> from a point 26.6 metres north-west of its junction with Donsby Road in a north-westerly direction for a distance of 5.9 metres	Parallel to kerb	At any time
N500	<u>Hampstead Road - North Side</u> from a point 8.1 metres West of its junction with Elm Vale in a westerly direction for a distance of 6.0 metres	Parallel to kerb	At any time
N583	<u>Harebell Street - North Side</u> from a point 144.4 metres west of its junction with Stanley Road in a westerly direction for a distance of 6.0 metres	Parallel to kerb	At any time
N1297	<u>Harebell Street - South Side</u> from a point 2.0 metres east of the dividing wall of Nos: 2 & 4 Harebell Street in an easterly direction for a distance of 6.0 metres	Parallel to kerb	At any time
N223	<u>Harley Street - North-east Side</u> from a point 41.8 metres South-East of its junction with Endborne Road in a south-easterly direction for a distance of 6.0 metres	Parallel to kerb	At any time
N610	<u>Harley Street - South-west Side</u> from a point 21.4 metres South-East of its junction with Endborne Road in a South-Easterly direction for a distance of 6.0 metres	Parallel to kerb	At any time
	<u>Heliers Road - North-west Side</u>		

Schedule 5

Areas of Highway Designated as Disabled Residents Parking Places

1 Number of Parking Place	2 Length of carriageway of a road forming one side of the area of carriageway of that road designated as a Disabled Residents Parking Place. Unless otherwise stated below in this Column, each bay shall have a width throughout of 2 metres.	3 Special Manner of Standing of Vehicles in Parking Place	4 Permitted Days & Hours
N1069	from a point 24.0 metres north east of its junction with Broad Green Road in a south westerly direction for a distance of 7.0 metres.	Parallel to kerb	At any time
N1176	<u>Heliers Road - South-east Side</u> from a point 73.8m North East of its junction with Broad Green Road in a north easterly direction for a distance of 6.0 metres.	Parallel to kerb	At any time
N381	<u>Herrick Street - West Side</u> from a point 74.0 meters south of its junction with Prescott Road in a southerly direction for a distance of 6.0 metres	Parallel to kerb	At any time
N908	<u>Heyburn Road - North-west Side</u> from a point 81.4 metres north-east of its junction with Victoria Road in a north-easterly direction for a distance of 6.3 metres	Parallel to kerb	At any time
N1174	<u>Highfield Road, L/p13 - South Side</u> from a point 129.1 metres West of its junction with Derby Lane in a easterly direction for a distance of 6.6 metres.	Parallel to kerb	At any time
N1357	<u>Hinton Street - West Side</u> from the dividing wall of nos: 77/79 Hinton Street in a southerly direction for a distance of 6.0 metres	Parallel to kerb	At any time
N1249	<u>Hooton Road - South Side</u> from a point 0.5 metres east of the dividing wall between nos: 11/9 Hooton Road in an easterly direction for a distance of 6.0 metres	Parallel to kerb	At any time
N757	from a point 93.0 metres west of its junction with Warbreck Moor in a westerly direction for a distance of 6.5 metres	Parallel to kerb	At any time
N1347	<u>Ingrow Road - West Side</u> from the dividing wall of nos: 15/17 Ingrow Road in a southerly direction for a distance of 6.0 metres	Parallel to kerb	At any time
N1026	<u>Ingrow Road - West Side</u> from a point 61.9 metres north of its junction with Kensington in a northerly direction for a distance of 6.0 metres	Parallel to kerb	At any time
N796	<u>Inigo Road - West Side</u> from a point 66.3 metres north of its junction with Queens Drive in a northerly direction for a distance of 6.0 metres	Parallel to kerb	At any time
	<u>Isabel Grove - North-east Side</u>		

Schedule 5

Areas of Highway Designated as Disabled Residents Parking Places

1 Number of Parking Place	2 Length of carriageway of a road forming one side of the area of carriageway of that road designated as a Disabled Residents Parking Place. Unless otherwise stated below in this Column, each bay shall have a width throughout of 2 metres.	3 Special Manner of Standing of Vehicles in Parking Place	4 Permitted Days & Hours
N599	from a point 21.7 metres South of its junction with Finvoy Road in a south-easterly direction for a distance of 5.5 metres	Parallel to kerb	At any time
N310	<u>Isabel Grove - South-west Side</u> from a point 76.5 metres south-east of its junction with Finvoy Road in a south-easterly direction for a distance of 5.8 metres	Parallel to kerb	At any time
N1319	<u>Ivernia Road - North-east Side</u> from the dividing wall between nos: 15/17 Ivernia Road in a south-easterly direction for a distance of 6.0 metres	Parallel to kerb	At any time
N910	<u>Ivy Leigh - South-west Side</u> from a point 8.2 metres south-east of its junction with West Derby Road(service road) in a south-easterly direction for a distance of 5.8 metres	Parallel to kerb	At any time
N1472	<u>Jet Close - South-west Side</u> from a point 0.5 metre south east of the dividing wall produced between nos: 30 & 32 Jet Close in a north westerly direction for a distance of 6.0 metres	Parallel to kerb	At any time
N139	<u>Jubilee Drive - West Side</u> from a point 36.7 metres north of its junction with Edinburgh Road in a northerly direction for a distance of 6.0 metres	Parallel to kerb	At any time
N196	from a point 24.9 metres north of its junction with Edge Lane in a northerly direction for a distance of 5.9 metres	Parallel to kerb	At any time
N36	from a point 81.9 metres north of its junction with Edge Lane in a northerly direction for a distance of 6.0 metres	Parallel to kerb	At any time
N 1300	<u>Kelso Road - South-west Side</u> from a point 1.0 metre south of the dividing wall of nos: 61/63 Kelso Road in a north-westerly direction for a distance of 6.0 metres	Parallel to kerb	At any time
N819	<u>Kelso Road - West Side</u> from a point 77.6 metres North of its junction with Prescot Road in a northerly direction for a distance of 6.4 metres	Parallel to kerb	At any time
N1246	<u>Killarney Road - North-west Side</u> from a point 0.5 metres north-east of the dividing wall between nos: 5/7 Killarney Road in a north-easterly direction for a distance of 6.0 metres	Parallel to kerb	At any time

Schedule 5

Areas of Highway Designated as Disabled Residents Parking Places

1 Number of Parking Place	2 Length of carriageway of a road forming one side of the area of carriageway of that road designated as a Disabled Residents Parking Place. Unless otherwise stated below in this Column, each bay shall have a width throughout of 2 metres.	3 Special Manner of Standing of Vehicles in Parking Place	4 Permitted Days & Hours
N106	<u>Killarney Road – North-west side</u> from a point 78.2 metres South-West of its junction with Fernleigh Road in a south-westerly direction for a distance of 5.8 metres	Parallel to kerb	At any time
N1002	<u>Killarney Road - South-east Side</u> from its junction with Fernleigh Road in a south-westerly direction for a distance of 6.0 metres	Parallel to kerb	At any time
N690	<u>Kingfield Road - North-west Side</u> from a point 31.4 metres south-west of its junction with Devonfield Road in a south-westerly direction for a distance of 6.0 metres	Parallel to kerb	At any time
N728	<u>Knoclaoid Road - North-east Side</u> from a point 17.3 metres north west of its junction with Portrush Street in a north westerly direction for a distance of 5.8 metres	Parallel to kerb	At any time
N1327	<u>Knoclaoid Road - South-west Side</u> from the dividing wall between nos: 29/31 Knoclaoid Road in a north-westerly direction for a distance of 6.0 metres	Parallel to kerb	At any time
N50	<u>Leinster Road - South-west Side</u> from a point 77.6 metres north west of its junction with Oakhill Road in a north westerly direction for a distance of 6.0 metres	Parallel to kerb	At any time
N694	<u>Leinster Road - South-west Side</u> from a point 62.4 metres south of its junction with Connaught Road in a southerly direction for a distance of 5.7 metres	Parallel to kerb	At any time
N365	<u>Lilford Avenue - East Side</u> from a point 22.1 metres south of its junction with Haddon Avenue in a southerly direction for a distance of 6.0 metres	Parallel to kerb	At any time
N1469	<u>Lilford Avenue - West Side</u> from a point 1.0 metre south of the dividing wall produced between nos: 23 & 25 Lilford Avenue in a northerly direction for a distance of 60 metres	Parallel to kerb	At any time
N566	from a point 6.0 metres north of its junction with Chatsworth Avenue in a northerly direction for a distance of 6.0 metres	Parallel to kerb	At any time
N936	<u>Lilford Avenue – West Side</u> from a point 20.0 metres north of its junction with Chatsworth	Parallel to kerb	At any time

Schedule 5

Areas of Highway Designated as Disabled Residents Parking Places

1 Number of Parking Place	2 Length of carriageway of a road forming one side of the area of carriageway of that road designated as a Disabled Residents Parking Place. Unless otherwise stated below in this Column, each bay shall have a width throughout of 2 metres.	3 Special Manner of Standing of Vehicles in Parking Place	4 Permitted Days & Hours
	Avenue in a northerly direction for a distance of 6.0 metres		
N615	<u>Ling Street - South Side</u> from a point 32.7 metres west of its junction with Holt Road in a westerly direction for a distance of 5.9 metres	Parallel to kerb	At any time
N216	<u>Lockerby Road - East Side</u> from a point 14.6 metres south of its junction with Kensington in a southerly direction for a distance of 5.8 metres	Parallel to kerb	At any time
N27	from a point 24.4 metres South of its junction with Kensington in a southerly direction for a distance of 5.9 metres	Parallel to kerb	At any time
N1338	<u>Lorenzo Drive - North-east Side</u> from the dividing wall between nos: 27/29 Lorenzo Drive in a north-westerly direction for a distance of 6.0 metres	Parallel to kerb	At any time
N1329	<u>Lowfield Road (Eastern Parking Area) - South Side</u> from the south-western corner of the eastern parking area of Lowfield Road in an easterly direction for a distance of 5.0 metres	Parallel to kerb	At any time
N567	<u>Lowfield Road (Western Parking Area) - South Side</u> from the westernmost corner of the western parking area of Lowfield Road in a northerly direction for a distance of 5.0 metres.	90°	At any time
N568	from a point 2.4 metres east of the westernmost corner of the western parking area of Lowfield Road in a northerly direction for a distance of 5.0 metres.	90°	At any time
N569	from a point 4.8 metres east of the westernmost corner of the western parking area of Lowfield Road in a northerly direction for a distance of 5.0 metres	90°	At any time
N573	<u>Lunar Road - North-east Side</u> from a point 26.3 metres north-west of its junction with Donsby Road in a north-westerly direction for a distance of 6.0 metres	Parallel to kerb	At any time
N53	<u>Lyncot Road - East Side</u> from a point 2.4 metres south of its junction with Redland Road in a southerly direction for a distance of 6.0 metres	Parallel to kerb	At any time

Macfarren Street - West Side

Schedule 5

Areas of Highway Designated as Disabled Residents Parking Places

1 Number of Parking Place	2 Length of carriageway of a road forming one side of the area of carriageway of that road designated as a Disabled Residents Parking Place. Unless otherwise stated below in this Column, each bay shall have a width throughout of 2 metres.	3 Special Manner of Standing of Vehicles in Parking Place	4 Permitted Days & Hours
N697	from a point 65.8 metres south-west of its junction with Prescott Road in a South-Westerly direction for a distance of 5.9 metres.	Parallel to kerb	At any time
N1355	<u>Macqueen Street - North Side</u> from a point 2.0 metres east of the dividing wall between nos: 15/17 MacQueen Street in a westerly direction for a distance of 6.0 metres	Parallel to kerb	At any time
N884	<u>Malden Road – North-east Side</u> from a point 32.2 metres south of its junction with Malvern Road in a southerly direction for a distance of 6.0 metres.	Parallel to kerb	At any time
N433	from a point 20.4 metres south west of its junction with Malvern Road. in a south westerly direction for a distance of 6.0 metres.	Parallel to kerb	At any time
N812	<u>Malden Road - South-west Side</u> from a point 49.7metres north west of its junction with Molyneux Road in a north westerly direction for a distance of 6.0 metres.	Parallel to kerb	At any time
N659	<u>Mallow Road - East Side</u> from a point 39.6 metres south of its junction with Malvern Road in a southerly direction for a distance of 6.0 metres	Parallel to kerb	At any time
N328	<u>Mansell Road - East Side</u> from a point 83.5 metres north of its junction with Molyneux Road in a northerly direction for a distance of 5.9 metres	Parallel to kerb	At any time
N733	<u>Mark Street (Eastern Parking Area) - West Side</u> from a point 198.9 metres east of its junction with Netherfield Road North in an easterly, then northerly direction for a distance of 2.3 metres in a northerly direction	90°	At any time
N645	<u>Marfield Road - North-west Side</u> from a point 62.8 metres south-west of its junction with Town Row in a south-westerly direction for a distance of 6.0 metres	Parallel to kerb	At any time
N1003	from a point 110.4 metres south-west of its junction with Town Row in a south-westerly direction for a distance of 6.0 metres	Parallel to kerb	At any time
N541	from a point 39.0 metres north-east of its junction with Eaton Road in a north-easterly direction for a distance of 6.0 metres	Parallel to kerb	At any time
N1023	<u>Marfield Road - South-east Side</u> from a point 60.0 metres north-east of its junction with Eaton Road in a north-easterly direction for a distance of 6.0 metres	Parallel to kerb	At any time

Schedule 5

Areas of Highway Designated as Disabled Residents Parking Places

1 Number of Parking Place	2 Length of carriageway of a road forming one side of the area of carriageway of that road designated as a Disabled Residents Parking Place. Unless otherwise stated below in this Column, each bay shall have a width throughout of 2 metres.	3 Special Manner of Standing of Vehicles in Parking Place	4 Permitted Days & Hours
N595	from a point 43.3 metres south west of its junction with Town Row in a south-westerly direction for a distance of 5.9 metres	Parallel to kerb	At any time
N760	<u>Matlock Avenue - East Side</u> from a point 61.7 metres south of its junction with Moss Lane in a southerly direction for a distance of 5.8 metres	Parallel to kerb	At any time
N896	<u>Matlock Avenue - West Side</u> from a point 1.6 metres north of its junction with Moss Lane in a northerly direction for a distance of 6.0 metres	Parallel to kerb	At any time
N959	<u>Melling Avenue - South Side</u> from a point 12.1 metres west of its junction with Greenwich Road in a westerly direction for a distance of 6.0 metres	Parallel to kerb	At any time
N1201	<u>Melling Avenue - South Side</u> from the dividing wall produced between nos. 6 & 8 Melling Avenue in a easterly direction for a distance of 6.0 metres	Parallel to kerb	At any time
N1072	<u>Mill Bank - North Side</u> from a point opposite to the dividing wall between nos. 61 / 63 Mill Bank in a easterly direction for a distance of 6.1 metres.	Parallel to kerb	At any time
N240	<u>Montrose Road - South-east Side</u> from a point 34.0 metres west of its junction with Brownville Road in a south-westerly direction for a distance of 6.0 metres	Parallel to kerb	At any time
N801	<u>Monville Road - West Side</u> from a point 12.4 metres north of its junction with St. Peter's Road Road in a northerly direction for a distance of 6.0 metres	Parallel to kerb	At any time
N253	<u>Moscow Drive - North Side</u> from a point 180.7 metres east of its junction with Russian Avenue in an easterly direction for a distance of 5.8 metres	Parallel to kerb	At any time
N654	from a point 208.2 metres east of its junction with Russian Avenue in an easterly direction for a distance of 6.0 metres	Parallel to kerb	At any time
N1152	<u>Moss Pits Lane - North-east Side</u> from a point 23.8 metres north-east of its junction with Swainson Road in a south-westerly direction for a distance of 5.9 metres	Parallel to kerb	At any time
N1152	from a point 0.5 metres south-east of the dividing wall produced	Parallel to kerb	At any time

Schedule 5

Areas of Highway Designated as Disabled Residents Parking Places

1 Number of Parking Place	2 Length of carriageway of a road forming one side of the area of carriageway of that road designated as a Disabled Residents Parking Place. Unless otherwise stated below in this Column, each bay shall have a width throughout of 2 metres.	3 Special Manner of Standing of Vehicles in Parking Place	4 Permitted Days & Hours
	between Nos. 34 and 36 Moss Pitts Lane in a north westerly direction for a distance of 6 metres. All measured along the said road and which has a width throughout of 2 metres.	Parallel to kerb	At any time
N1294	<u>Natal Road - South Side</u> from a point 39.5 metres south of its junction with Rhodesia Road in a westerly direction for a distance of 6.0 metres	Parallel to kerb	At any time
N1342	<u>Needham Road - North-east Side</u> from the dividing wall between nos: 61/63 Needham Road in a north-westerly direction for a distance of 6.0 metres	Parallel to kerb	At any time
N991	<u>Nelville Road - West Side</u> from a point 5.7 metres north of its junction with Springville Road in a northerly direction for a distance of 6.0 metres	Parallel to kerb	At any time
N1345	<u>New Road - North Side</u> from the dividing wall of nos: 100/102 New Road in an easterly direction for a distance of 6.0 metres	Parallel to kerb	At any time
N1202	<u>Norris Green Road - North-west Side</u> from the dividing wall between Nos. 2 & 4 Norris Green Road in a south westerly direction for a distance of 6.0 metres.	Parallel to kerb	At any time
N1136	<u>Orleans Road - West Side</u> from the dividing wall between nos. 61 & 63 Orleans Road in a northerly direction for a distance of 6.0 metres	Parallel to kerb	At any time
N1147	from the dividing wall between Nos. 21 and 23 Orleans Road in a northerly direction for a distance of 6.0 metres.	Parallel to kerb	At any time
N1178	<u>Parkinson Road - South Side</u> from the dividing wall between Nos.2 & 4 Parkinson Road in an easterly direction for a distance of 6.0 metres	Parallel to kerb	At any time
N636	<u>Parton Street - East Side</u> from a point 30.3 metres north of its junction with Prescott Road in a northerly direction for a distance of 5.9 metres	Parallel to kerb	At any time
N359	<u>Parton Street - West Side</u> from a point 150.6 metres south of its junction with Ottley Street in a southerly direction for a distance of 6.1 metres	Parallel to kerb	At any time

Schedule 5

Areas of Highway Designated as Disabled Residents Parking Places

1 Number of Parking Place	2 Length of carriageway of a road forming one side of the area of carriageway of that road designated as a Disabled Residents Parking Place. Unless otherwise stated below in this Column, each bay shall have a width throughout of 2 metres.	3 Special Manner of Standing of Vehicles in Parking Place	4 Permitted Days & Hours
	<u>Peveril Street - West Side</u>		
N1330	from the dividing wall between nos: 5/7 Peveril Street in a northerly direction for a distance of 6.0 metres	Parallel to kerb	At any time
	<u>Pirrie Road - North-west Side</u>		
N1028	from a point 96.0 metres south-west of its junction with Stopgate Lane in a south-westerly direction for a distance of 6.0 metres	Parallel to kerb	At any time
	<u>Pirrie Road - South-east Side</u>		
N361	from a point 116.2 metres south-west of its junction with Stopgate Lane in a south-easterly direction for a distance of 6.0 metres	Parallel to kerb	At any time
	<u>Portelet Road - North-west Side</u>		
N1204	from the dividing wall between Nos. 25 & 27 Portelet Road in a north easterly direction for a distance of 6.0 metres.	Parallel to kerb	At any time
	<u>Poulter Road - East Side</u>		
N1054	from a point 90.4 metres north of its junction with Longmoor Lane in a northerly direction for a distance of 6.0 metres	Parallel to kerb	At any time
N603	from a point 39.8 metres south of its junction with Albany Road in a southerly direction for a distance of 6.0 metres	Parallel to kerb	At any time
	<u>Poulter Road - West Side</u>		
N372	from a point 26.0 metres north its junction with Longmoor Lane in a northerly direction for a distance of 5.9 metres	Parallel to kerb	At any time
	<u>Quorn Street - East Side</u>		
N187	from a point 5.3 metres south of its junction with Wedgewood Street in a southerly direction for a distance of 6.4 metres	Parallel to kerb	At any time
	<u>Radmore Road – East Side</u>		
N952	From a point 79.5 metres south of its junction with Lowfield Road In a southerly direction for a distance of 2.5 metres	90°	At any time
	<u>Radmore Road - West Side</u>		
N570	from a point 72.0 metres south of the southern kerbline of Lowfield Road in a southerly direction for a distance of 3.3 metres	90°	At any time
N1482	from a distance of 61.8 metres south of the southern kerbline of Lowfield Road in a southerly direction for a distance of 5.4 metres	90°	At any time

Schedule 5

Areas of Highway Designated as Disabled Residents Parking Places

1 Number of Parking Place	2 Length of carriageway of a road forming one side of the area of carriageway of that road designated as a Disabled Residents Parking Place. Unless otherwise stated below in this Column, each bay shall have a width throughout of 2 metres.	3 Special Manner of Standing of Vehicles in Parking Place	4 Permitted Days & Hours
N952	<u>Radmore Road(Southern Parking Area) - East Side</u> from a point 2.0 metres north of the south-easterly corner of the parking area in a northerly direction for a distance of 3.0 metres	90°	At any time
N553	<u>Rawlins Street - East Side</u> from a point 29.8 metres south of its junction with Prescott Road in a southerly direction for a distance of 5.5 metres	Parallel to kerb	At any time
N1466	<u>Redbourn Street - North-west Side</u> from a point 1.0 metres south west of the dividing wall produced between nos: 20 & 22 Redbourn Street in a north easterly direction for a distance of 6.0 metres	Parallel to kerb	At any time
N1318	<u>Redbourn Street - South-east Side</u> from a point 1.0 metre south-west of the dividing wall between nos: 37/39 Redbourn Street in a north-easterly direction for a distance of 6.0 metres	Parallel to kerb	At any time
N351	<u>Redvers Drive - North-west Side</u> from a point 40.5 metres north-east of its junction with Moss Lane in a north-easterly direction for a distance of 6.0 metres	Parallel to kerb	At any time
N719	<u>Redvers Drive - South-east Side</u> from a point 14.4 metres south-west of its junction with Orrell Lane in a south-westerly direction for a distance of 5.6 metres	Parallel to kerb	At any time
N1471	<u>Renfrew Street - North Side</u> from a point 1.0 metre west of the dividing wall produced between nos: 5 & 7 Renfrew Street in an easterly direction for a distance of 6.0 metres	Parallel to kerb	At any time
N1161	<u>Renwick Road - North-east Side</u> from the dividing wall produced between nos. 38 & 36 Renwick Road in a south easterly direction for a distance of 5.8 metres.	Parallel to kerb	At any time
N1082	<u>Rhodesia Road - North Side</u> from a point 4.8 metres east of its junction with Cape Road in an easterly direction for a distance of 6.0 metres	Parallel to kerb	At any time
N738	<u>Ridley Road - South Side</u> from a point 5.8 metres east of its junction with Romer Road in an easterly direction for a distance of 6.0 metres	Parallel to kerb	At any time

Schedule 5

Areas of Highway Designated as Disabled Residents Parking Places

1 Number of Parking Place	2 Length of carriageway of a road forming one side of the area of carriageway of that road designated as a Disabled Residents Parking Place. Unless otherwise stated below in this Column, each bay shall have a width throughout of 2 metres.	3 Special Manner of Standing of Vehicles in Parking Place	4 Permitted Days & Hours
N219	<u>Rockwell Place - East Side</u> from a point 8.8 metres south of its junction with Rockwell Road in a southerly direction for a distance of 7.0 metres	Parallel to kerb	At any time
N68	<u>Ronald Street - East Side</u> from the dividing wall between nos. 13 & 15 Ronald Street in a southerly direction for a distance of 6.0 metres	Parallel to kerb	At any time
N547	from a point 1.0 metres south of the dividing wall between nos. 15 & 17 Ronald Street in a southerly direction for a distance of 6.0 metres	Parallel to kerb	At any time
N520	<u>Rossall Road - South-east Side</u> from a point 62.8 metres north-east of its junction with Monterey Road in a north-easterly direction for a distance of 5.9 metres	Parallel to kerb	At any time
N1351	<u>Rufford Road - East Side</u> from the dividing wall of nos: 38/40 Rufford Road in a northerly direction for a distance of 6.0 metres	Parallel to kerb	At any time
N820	<u>Sandy Green - West Side</u> from a point 40.0 metres south of its junction with Rhodesia Road in a south-easterly direction for a distance of 5.8 metres	Parallel to kerb	At any time
N231	<u>Sandy Lane - North Side</u> from a point 130.0 metres east of its junction with Long Lane in an easterly direction for a distance of 5.9 metres	Parallel to kerb	At any time
N1166	<u>Sandy Lane - South Side</u> from a point 0.5 metres west of the dividing wall produced between nos. 2 & 4 Sandy Lane in a easterly direction for a distance of 6.0 metres.	Parallel to kerb	At any time
N897	<u>Santon Avenue - South-east Side</u> from a point 16.3 metres north-east of its junction with Snaefell Avenue in a north-easterly direction for a distance of 6.1 metres	Parallel to kerb	At any time
N1193	<u>Scargreen Avenue - North-east Side</u> from a point 0.5 metres south east of the dividing wall between Nos. 175/177 & 179/181 Scargreen Avenue in a south easterly direction for a distance of 6.0 metres.	Parallel to kerb	At any time

Schedule 5

Areas of Highway Designated as Disabled Residents Parking Places

1 Number of Parking Place	2 Length of carriageway of a road forming one side of the area of carriageway of that road designated as a Disabled Residents Parking Place. Unless otherwise stated below in this Column, each bay shall have a width throughout of 2 metres.	3 Special Manner of Standing of Vehicles in Parking Place	4 Permitted Days & Hours
N1470	<u>Sefton Road - South Side</u> from the dividing wall produced between nos: 4 & 6 Sefton Road in an easterly direction for a distance of 6.0 metres	Parallel to kerb	At any time
N1146	<u>Selby Road - South-east Side</u> from the dividing wall between nos. 30 & 32 Selby Road in a north easterly direction for a distance of 6.0 metres.	Parallel to kerb	At any time
N747	<u>Selkirk Road - South Side</u> from a point 78.3 metres east of its junction with Church Road in an easterly direction for a distance of 5.9 metres	Parallel to kerb	At any time
N1275	<u>Shaftesbury Terrace - East Side</u> from a point 1.0 metres south of the dividing wall between nos: 32/30 Shaftesbury Terrace in a northerly direction for a distance of 6.0 metres	Parallel to kerb	At any time
N1066	<u>Shaftesbury Terrace - West Side</u> from a point 32.0 metres north of its junction with Prescott Road in a northerly direction for a distance of 6.0 metres	Parallel to kerb	At any time
N98	<u>Sheil Road - East Side</u> from a point 134.3 metres south of its junction with Ottley Street in a southerly direction for a distance of 6.0 metres	Parallel to kerb	At any time
N832	<u>Sixth Avenue - East Side</u> from a point 39.4 metres north of its junction with Park Avenue in a northerly direction for a distance of 6.0 metres	Parallel to kerb	At any time
N1016	<u>Snaefell Grove - East Side</u> from a point 2.0 metres west of the north easternmost corner of Snaefell Grove in a westerly direction for a distance of 6.0 metres	90°	At any time
N544	<u>Southgate Road - East Side</u> from a point 77.2 metres south of its junction with Wharnccliffe Road in a southerly direction for 6.1 metres	Parallel to kerb	At any time
N329	<u>Stamford Street - South Side</u> from a point 19.4 metres east of its junction with Holt Street in an easterly direction for a distance of 5.5 metres	Parallel to kerb	At any time

Schedule 5

Areas of Highway Designated as Disabled Residents Parking Places

1 Number of Parking Place	2 Length of carriageway of a road forming one side of the area of carriageway of that road designated as a Disabled Residents Parking Place. Unless otherwise stated below in this Column, each bay shall have a width throughout of 2 metres.	3 Special Manner of Standing of Vehicles in Parking Place	4 Permitted Days & Hours
N1137	<u>Stanley Gardens – East Side</u> from the dividing wall produced between nos. 5 & 7 Stanley Gardens in a southerly direction for a distance of 6 metres.	Parallel to kerb	At any time
N862	from a point 23.0 metres south of its junction with Devonfield Road in a southerly direction for a distance of 6.0 metres	Parallel to kerb	At any time
N352	<u>Stanley Gardens - South Side</u> from the dividing wall between nos. 52 & 50 Stanley Gardens in a westerly direction for a distance of 6.0 metres	Parallel to kerb	At any time
N532	<u>Stanley Gardens - South-west Side</u> from the gable end of no. 49 Stanley Gardens in a north westerly direction for a distance of 6.0 metres	Parallel to kerb	At any time
N1317	<u>Stoneville Road - East Side</u> from the dividing wall of nos: 14/16 Stoneville Road in a northerly direction for a distance of 6.0 metres	Parallel to kerb	At any time
N95	<u>Sunbeam Road - West Side</u> from a point 36.6 metres north of its junction with Prescott Road in a northerly direction for a distance of 6.0 metres	Parallel to kerb	At any time
N313	<u>The Close Walton - South Side</u> from a point 35.9 metres south-west of its junction with Walton Park in a south-westerly direction for a distance of 6.0 metres	Parallel to kerb	At any time
N1227	<u>Three Butt Lane - North-west Side</u> from the dividing wall between nos: 29/31 Three Butt Lane in a north-easterly direction for a distance of 6.0 metres	Parallel to kerb	At any time
N179	from a point 158.5 metres north-east of its junction with Clinton Road in a north-easterly direction for a distance of 6.0 metres	Parallel to kerb	At any time
N930	<u>Three Butt Lane - South-east Side</u> from a point 33.5 metres north-east of its junction with Queen's Drive in a north-easterly direction for a distance of 5.9 metres	Parallel to kerb	At any time
N1510	<u>Three Butt Lane - South-east Side</u> from a point 24.6 metres north-east of its junction with Tollerton Road in a north-easterly direction for a distance of 6.1 metres	Parallel to kerb	At any time
N1295	<u>Tilney Street - North-east Side</u> from a point 1.0 metres south-east of the dividing wall between nos: 6/8 Tilney Street in a south-easterly direction for a distance	Parallel to kerb	At any time

Schedule 5

Areas of Highway Designated as Disabled Residents Parking Places

1 Number of Parking Place	2 Length of carriageway of a road forming one side of the area of carriageway of that road designated as a Disabled Residents Parking Place. Unless otherwise stated below in this Column, each bay shall have a width throughout of 2 metres. of 6.0 metres	3 Special Manner of Standing of Vehicles in Parking Place	4 Permitted Days & Hours
N342	from a point 38.4 metres north-west of its junction with Warbreck Road in a north-westerly direction for a distance of 6.1 metres	Parallel to kerb	At any time
N604	<u>Trevelyan Street - East Side</u> from a point 1.0 metre north of the dividing wall between nos: 26/28 Trevelyan Street in a southerly direction for a distance of 6.0 metres	Parallel to kerb	At any time
N126	<u>Trevor Road - North-west Side</u> from a point 17.3 metres north-east of its junction with Eccleston Road in a North-Easterly direction for a distance of 6.0 metres	Parallel to kerb	At any time
N669	<u>Tynville Road - West Side</u> from a point 14.5 metres north of its junction with Sandy Lane in a northerly direction for a distance of 6.0 metres	Parallel to kerb	At any time
N1296	<u>Walton Village - North-east Side</u> from the boundary wall between nos: 207/209 Walton Village in a south-easterly direction for a distance of 6.0 metres	Parallel to kerb	At any time
N564	<u>Warbreck Avenue - North-east Side</u> from a point 25.6 metres north-west of its junction with Palace Road in a North-Westerly direction for a distance of 5.9 metres	Parallel to kerb	At any time
N163	<u>Warbreck Road - South-east Side</u> from a point 18.6 metres south-west of its junction with Warbreck Avenue in a south-westerly direction for a distance of 7.0 metres	Parallel to kerb	At any time
N794	<u>Weightman Grove - North-west Side</u> from a point 62.6 metres south-west of its junction with Warbreck Avenue in a south-westerly direction for a distance of 5.9 metres	Parallel to kerb	At any time
N1320	<u>Well Brow Road - North-east Side</u> from a point 0.5 metre north-west of the dividing wall between nos: 33/35 Well Brow Road in a south-easterly direction for a distance of 6.0 metres	Parallel to kerb	At any time
N1056	<u>Wellfield Road - North Side</u> from a point 1.0 metre east of the dividing wall between nos. 18 & 20 Wellfield Road in a easterly direction for a distance of 6.0 metres.	Parallel to kerb	At any time

Schedule 5

Areas of Highway Designated as Disabled Residents Parking Places

1 Number of Parking Place	2 Length of carriageway of a road forming one side of the area of carriageway of that road designated as a Disabled Residents Parking Place. Unless otherwise stated below in this Column, each bay shall have a width throughout of 2 metres.	3 Special Manner of Standing of Vehicles in Parking Place	4 Permitted Days & Hours
	<u>Westfield Road - West Side</u>		
N957	from a point 95.9 metres south of its junction with Northfield Road in a southerly direction for a distance of 7.7 metres	Parallel to kerb	At any time
	<u>Whinfield Road - West Side</u>		
N366	from a point 61.6 metres south of its junction with Moss Lane in a southerly direction for a distance of 6.0 metres	Parallel to kerb	At any time
	<u>Whitland Road - East Side</u>		
N324	from a point 70.6 metres south of its junction with Elstree Road in a southerly direction for a distance of 6.1 metres	Parallel to kerb	At any time
N1206	from a point 0.5 metres south of the dividing wall between nos. 58 & 60 Whitland Road in a northerly direction for a distance of 6.0 metres.	Parallel to kerb	At any time
	<u>Willowdale Road - North-east Side</u>		
N149	from a point 6.8 metres south-east of its junction with Cedardale Road in a south-easterly direction for a distance of 6.0 metres	Parallel to kerb	At any time
	<u>Windsor Road, L/p9 - North-east Side</u>		
N644	from a point 11.9 metres south-east of its junction with Buckingham Road in a south-easterly direction for a distance of 5.9 metres	Parallel to kerb	At any time
	<u>Withnell Road - North-west Side</u>		
N971	from a point 77.7 metres north-east of its junction with Broad Green Road in a north-easterly direction for a distance of 6.1 metres	Parallel to kerb	At any time
	<u>Withnell Road - North-west Side</u>		
N949	from a point 0.5 metres south west of the dividing wall between Nos. 27 & 29 Withnell Road in a north easterly direction for a distance of 6.0 metres.	Parallel to kerb	At any time
	<u>Woodbine Street - South Side</u>		
N1197	from a point 1.0 metre west of the dividing wall between nos. 30 & 32 Woodbine Street in a easterly direction for a distance of 6.0 metres.	Parallel to kerb	At any time
	<u>Woodgreen Road - North Side</u>		
N1011	from a point 35.2 metres west of its junction with Doric Road in a westerly direction for a distance of 6.1 metres	Parallel to kerb	At any time

Schedule 5

Areas of Highway Designated as Disabled Residents Parking Places

1 Number of Parking Place	2 Length of carriageway of a road forming one side of the area of carriageway of that road designated as a Disabled Residents Parking Place. Unless otherwise stated below in this Column, each bay shall have a width throughout of 2 metres.	3 Special Manner of Standing of Vehicles in Parking Place	4 Permitted Days & Hours
	<u>Wyresdale Road - North Side</u>		
N958	from a point 15.9 metres east of its junction with Lunesdale Road in an easterly direction for a distance of 5.1 metres	Parallel to kerb	At any time
	<u>Wyresdale Road - South Side</u>		
N395	from a point 57.6 metres east of its junction with Warbreck Moor in an easterly direction for a distance of 6.0 metres	Parallel to kerb	At any time
	<u>Wyresdale Road - South-east Side</u>		
N202	from the dividing wall between nos. 38 & 40 Wyresdale Road in a north easterly direction for a distance of 6.0 metres	Parallel to kerb	At any time
N798	from the dividing wall between nos. 44 & 42 Wyresdale Road in a south westerly direction for a distance of 6.0 metres	Parallel to kerb	At any time
	<u>Yelverton Road - North-east Side</u>		
N1316	from the dividing wall between nos: 78/80 Yelverton Road in a north-westerly direction for a distance of 6.0 metres	Parallel to kerb	At any time
	<u>Yew Tree Road - South Side</u>		
N585	from a point 167.8 metres west of its junction with Rice Lane in a westerly direction for a distance of 5.8 metres	Parallel to kerb	At any time
	<u>York Street - North Side</u>		
N1467	from a point 1.0 metres east of the dividing wall produced between nos: 10 & 12 York Street in a westerly direction for a distance of 6.0 metres	Parallel to kerb	At any time

Schedule 6

Areas of Highway Designated as Doctors Parking Places

1	2	3	4
Number of Parking Place	Length of carriageway of a road forming one side of the area of carriageway of that road designated as a Doctors Parking Place	Special Manner of Standing of Vehicles in Parking Place	Permitted Days & Hours
M2	<u>Derby Lane - East Side</u> from a point 3.5 metres south of the projected southern kerblines of Wharnclyff Road in a southerly direction for a distance of 6.5 metres –	Parallel to kerb	At any time
M23	<u>Snaefell Avenue – North-east Side</u> from a point 42.3 metres south-east of its junction with West Derby Road in a south-easterly direction for a distance of 5.0 metres	Parallel to kerb	Mon-Fri 8.30am-7pm and Sat 8.30am-1pm

Schedule 8

Areas of Highway Designated as Ambulance Parking Places

1	2	3
Length of carriageway of a road forming one side of the area of carriageway of that road designated as an Ambulance Parking Place	Special Manner of Standing of Vehicles in Parking Place	Permitted Days & Hours
<u>Cheadle Avenue - West Side</u> from a point 1.8 metres north of the dividing wall between nos: 10 & 11 Cheadle Avenue in a northerly direction for a distance of 11.9 metres	Parallel to kerb	At any time
<u>Muirhead Avenue - North-west Side</u> from a point 229.0 metres south-west of its junction with Queens Drive in a South-Westerly direction in a south-westerly direction for a distance of 8.0m	Parallel to kerb	At any time
<u>Sterling Way - South Side</u> from a point 51.0 metres west of its junction with Smith Street in a westerly direction for a distance of 10.3m	Parallel to kerb	At any time
<u>Storrington Heys - South Side</u> from a point 39.0 metres west of its junction with Storrington Avenue in a westerly direction for a distance of 7.5m	Parallel to kerb	At any time

Schedule 14

Areas of Highway Designated as Parking Places for Vehicles for Loading and Unloading

1	2	3	4
Length of carriageway of a road forming one side of the area of carriageway of that road designated as a Disabled Persons Parking Place	Special Manner of Standing of Vehicles in Parking Place	Permitted Days & Hours	Maximum Period of Waiting within Parking Bay

Redland Road - North Side

All that part of the north side of Redland Road from its junction with Warbreck Moor in an easterly direction for a distance of 14.0 metres

Parallel to kerb

Mon-Sat
10am-4pm

-

Schedule 15

Roads and parts of roads in which waiting is prohibited twenty four hours a day

1	2
Road/Side of Road	Extent of Restriction
<u>Aber Street</u> East Side	from its junction with West Derby Road in a northerly direction for a distance of 13.0 metres
West Side	from its junction with West Derby Road in a northerly direction for a distance of 13.3 metres
<u>Abingdon Road</u> West Side	from its junction with Utting Avenue in a northerly direction for a distance of 21.0 metres
<u>Acheson Road</u> North Side	from its junction with Lisburn Lane in an easterly direction for a distance of 4.9 metres
South Side	from its junction with Lisburn Lane in an easterly direction for a distance of 4.5 metres
<u>Adelaide Place</u> East Side	from its junction with Rose Vale in a southerly direction for a distance of 52.4 metres
West Side	from a point 12.4 metres south of its junction with Rose Vale in a southerly direction for its entire length
<u>Adelaide Road</u> East Side	from its junction with Kensington in a southerly direction for a distance of 9.2 metres
West Side	from its junction with Kensington in a southerly direction for a distance of 10.2 metres
<u>Adshead Road</u> North Side	from its junction with Muirhead Avenue in a westerly direction for a distance of 13.0 metres from its junction with Muirhead Avenue in a westerly direction for a distance of 13.0 metres
South Side	from a point 12.5 metres west of its junction with Alison Road to a point 15.3 metres east of its junction with Alison Road from its junction with Muirhead Avenue in a westerly direction for a distance of 10 metres from its junction with Muirhead Avenue in a westerly direction for a distance of 10.8 metres from a point 12.5 metres west of its junction with Alison Place to a point 15.6 metres east of its junction with Alison Place
<u>Albany Road, L/p 7</u> East Side	from its junction with Kensington in a southerly direction for a distance of 51.4 metres
West Side	from its junction with Kensington to its junction with Guelph Street

Schedule 15

Roads and parts of roads in which waiting is prohibited twenty four hours a day

1	2
Road/Side of Road	Extent of Restriction
<u>Albany Road, L/p 9</u>	
North Side	from its junction with Warbreck Moor in an easterly direction for a distance of 13.8 metres
South Side	from its junction with Warbreck Moor in an easterly direction for a distance of 13.9 metres
<u>Albert Edward Road</u>	
East Side	from its junction with Kensington in a southerly direction for a distance of 15.7 metres
West Side	from its junction with Kensington in a southerly direction for a distance of 13.6 metres
<u>Alder Road</u>	
North Side	from its junction with Honeys Green Lane in a westerly direction for a distance of 28.7 metres from a point 60 metres east of its junction with Whinmoor Road to a point 32.3 metres east of its junction with Eaton Road from its junction with Queens Drive Stoneycroft in an easterly direction for a distance of 50.7 metres
South Side	from its junction with Honeys Green Lane in a westerly direction for a distance of 21.5 metres from a point 30.7 metres east of its junction with Eaton Road to a point 51.5 metres west of its junction with Eaton Road from its junction with Queens Drive, Stoneycroft in an easterly direction for a distance of 50.8m
<u>Alford Street</u>	
Both Sides	from a point 46.7 metres north of Birchfield Road in a northerly direction for a distance of 13.7 metres from its junction with Edge Lane in a northerly direction for a distance of 11.5 metres to include the cul-de-sac end from a point 63.0 metres south of its junction with Birchfield Road in a southerly direction for a distance of 13.7metres, to include the cul-de-sac end
<u>Alison Road</u>	
North-west Side	from its junction with Lisburn Lane in a north-easterly direction for a distance of 13.3 metres from its junction with Adshead Road in a south-westerly direction for a distance of 14.5 metres
<u>Alison Road</u>	
South-east Side	from its junction with Adshead Road in a south-westerly direction for a distance of 19.0 metres from its junction with Delamain Road in a north-easterly direction for a distance of 15.8 metres
<u>Almond's Green</u>	

Schedule 15

Roads and parts of roads in which waiting is prohibited twenty four hours a day

1	2
Road/Side of Road	Extent of Restriction
North-east Side	from its junction with Hornspit Lane to its junction with Muirhead Avenue East from a point 7.6 metres north west of its junction with Castlevew Road to its junction with Meadow Lane
<u>Apsley Road</u> North-west Side	from its junction with Eaton Road in a north-easterly direction for a distance of 12.5 metres
South-east Side	from its junction with Eaton Road in a north-easterly direction for a distance of 12.3 metres
<u>Ashfarm Court</u> North-west Side	from its junction with Pilch Lane in a north easterly direction for a distance of 15.4 metres
South-east Side	from its junction with Plich Lane in a north easterly direction for a distance of 10.3 metres
<u>Ashfield Street</u> North Side	from its junction with Vauxhall Road in an easterly direction for a distance of 4.0 metres
South Side	from its junction with Vauxhall Road in an easterly direction for a distance of 6.3 metres
<u>Ashton Street</u> East Side	from its junction with Prescott Road in a northerly direction for a distance of 10.8 metres
West Side	from its junction with Prescott Road in a northerly direction for a distance of 11.6 metres in a northerly direction
<u>Atherton Road</u> North Side	from its junction with Wareing Road in an easterly direction for a distance of 90.2 metres in an easterly direction
South Side	from its junction with Wareing Road to its junction with Brookfield Drive
<u>Atwell Street</u> South Side	from its junction with Kilshaw Street in a westerly direction for a distance of 9.6 metres
<u>Auburn Road</u> North Side	from its junction with Lisburn Lane in a westerly direction for a distance of 7.7 metres
South Side	from its junction with Lisburn Lane in a westerly direction for a distance of 5.6 metres
<u>Aysgarth Avenue</u> North-west Side	from its junction with Eaton Road in a north-easterly direction for a distance of 10.3

Schedule 15

Roads and parts of roads in which waiting is prohibited twenty four hours a day

1	2
Road/Side of Road	Extent of Restriction
	metres
South-east Side	from its junction with Hartington Road in a north-easterly direction for a distance of 10.2 metres
<u>Baden Road</u>	
North-east Side	from its junction with Prescott Road in a south-easterly direction for a distance of 21.7 metres
South-west Side	from its junction with Prescott Road in a south-easterly direction for a distance of 15.6 metres
<u>Baden Road(Access Ramp To Car Park)</u>	
South Side	from its junction with Baden Road in an easterly direction for a distance of 17.1 metres
North Side	from its junction with Baden Road in an easterly direction for a distance of 12.6 metres
<u>Baker Street</u>	
West Side	from its junction with Boaler Street in a southerly direction for a distance of 11.9 metres
<u>Balmoral Road L/p 6</u>	
East Side	from its junction with Prescott Road in a northerly direction for a distance of 20.1 metres
West Side	from its junction with Prescott Road in a northerly direction for a distance of 23.3 metres
<u>Balmoral Road L/p 9</u>	
North-east Side	from its junction with Walton Vale in a north-westerly direction for a distance of 13.4 metres from a point 56.5 metres north-west of its junction with Rice Lane to its junction with Buckingham Road
<u>Balmoral Road L/p 9</u>	
South-west Side	from its junction with Walton Vale in a north-westerly direction for a distance of 16.9 metres
<u>Bankburn Road</u>	
North Side	from its junction with Lisburn Lane in a westerly direction for a distance of 9.1 metres
South Side	from its junction with Lisburn Lane in a westerly direction for a distance of 8.7 metres
<u>Bankfield Road</u>	
East Side	from its junction with Russian Drive in a northerly direction for a distance of 3.7 metres
West Side	from its junction with Russian Drive in a northerly direction for a distance of 4.2 metres from a point 304.1 metres south of its junction with Mill Bank in a southerly direction

Schedule 15

Roads and parts of roads in which waiting is prohibited twenty four hours a day

1	2
Road/Side of Road	Extent of Restriction
	for a distance of 44.4m from a point 388.9 metres south of its junction with Mill Bank in a southerly direction for a distance of 38.2m
<u>Bankfield Street</u> North Side	from its junction with Derby Road in a westerly direction for a distance of 55.2 metres
South Side	from its junction with Bankfield Lane in a westerly direction for a distance of 56.3 metres
<u>Bankhall Street</u> North Side	from its junction with Stanley Road in a westerly direction for a distance of 42.4 metres from its junction with Derby Road in an easterly direction for a distance of 46.5 metres
South Side	from its junction with Stanley Road in a westerly direction for a distance of 45.75 metres from its junction with Derby Road in an easterly direction for a distance of 44.0 metres
<u>Barlows Close</u> North Side	from its junction with Barlows Lane in a westerly direction for a distance of 5.4 metres
South Side	from its junction with Barlows Lane in a westerly direction for a distance of 5.2 metres
<u>Barlow's Lane</u> East Side	from its junction with Longmoor Lane in a northerly direction for a distance of 93.8 metres from a point 5.0 metres south of its junction with Croft Lane to a point 25.2 metres north of its junction with Croft Lane
<u>Barlow's Lane</u> East Side	from its junction with Sherburn Close in a northerly direction for a distance of 5.6 metres
West Side	from a point 5.4 metres north of its junction with Barlows Close to a point 5.3 metres south of its junction with Barlows Close from a point 28.4 metres south of its junction with Barlow's Close in a southerly direction for a distance of 60m from a point 227.8 metres south of its junction with Barlow's Close in a Southerly direction to its junction with Longmoor Lane
<u>Barmouth Way</u> North Side	from its junction with Vauxhall Road in a westerly direction for a distance of 13.3 metres
South Side	from its junction with Vauxhall Road in a westerly direction for a distance of 11.8 metres
<u>Barnfield Drive</u> North Side	from its junction with Town Row in a westerly direction for a distance of 53.6 metres from a point 13.7 metres west of its junction with Eaton Road to a point 13.7 metres

Schedule 15

Roads and parts of roads in which waiting is prohibited twenty four hours a day

1	2
Road/Side of Road	Extent of Restriction
	east of its junction with Eaton Road
South Side	from its junction with Town Row in a westerly direction for a distance of 61.2 metres
<u>Barnston Road</u>	
North Side	from its junction with Warbreck Moor in a westerly direction for a distance of 5.3 metres
South Side	from its junction with Warbreck Moor in a westerly direction for a distance of 2.8 metres
<u>Barrymore Road</u>	
East Side	from its junction with Prescott Road in a southerly direction for a distance of 15.7 metres
West Side	from its junction with Prescott Road in a southerly direction for a distance of 13.7 metres
<u>Batley Street</u>	
East Side	from its junction with Prescott Road in a southerly direction for a distance of 13.7 metres
West Side	from its junction with Prescott Road in a southerly direction for a distance of 14.4 metres
<u>Beau Street</u>	
North Side	from a point 21.1 metres west of its junction with Fox Street to its junction with Juvenal Place
South Side	from a point 22.5 metres west of its junction with Fox Street in a westerly, then northerly, direction for a distance of 33.1m
<u>Beaver Grove</u>	
North-west Side	from its junction with Warbreck Avenue in a south-westerly direction for a distance of 5.9 metres
South-east Side	from its junction with Warbreck Avenue in a south-westerly direction for a distance of 5.0 metres
<u>Becontree Road</u>	
North-west Side	from its junction with Eaton Gardens to a point 17.4 metres south-west of its junction with Eaton Gardens from a point 101 metres south-west of its junction with Eaton Gardens its junction with Eaton Road
South-east Side	from its junction with Eaton Gardens to a point 18.7 metres south-west of its junction with Eaton Gardens from its junction with Eaton Road in a north-easterly direction for a distance of 11.0 metres

Schedule 15

Roads and parts of roads in which waiting is prohibited twenty four hours a day

1	2
Road/Side of Road	Extent of Restriction
<u>Beech Street</u> East Side	from its junction with Prescott Road in a southerly direction for a distance of 57.0 metres from its junction with Edge Lane in a northerly direction for a distance of 13.5 metres from a point 121 metres north of its junction with Edge Lane to a point 16.3 metres north of its junction with Holly Road
West Side	from its junction with Kensington in a southerly direction for a distance of 30.7 metres from its junction with Edge Lane in a northerly direction for a distance of 13.8 metres from a point 121.1 metres north of its junction with Edge Lane in a northerly direction for a distance of 40.0m
<u>Belfast Road</u> East Side	from its junction with Prescott Road in a southerly direction for a distance of 14.8 metres
West Side	from its junction with Prescott Road in a southerly direction for a distance of 15.7 metres
<u>Bell Street</u> East Side	from its junction with Prescott Road in a southerly direction for a distance of 13.7 metres
<u>Bell Street</u> West Side	from its junction with Prescott Road in a southerly direction for a distance of 13.7 metres in a southerly direction
<u>Bibby Street</u> East Side	from its junction with Prescott Road in a southerly direction for a distance of 22.4 metres
West Side	from its junction with Prescott Road in a southerly direction for a distance of 22.2 metres
<u>Birch Avenue</u> Both Sides	from its junction with Cedar Road in a north-easterly direction for a distance of 14.0 metres
<u>Birchfield Close</u> East Side	from its junction with Birchfield Road in a northerly direction for a distance of 15.5 metres
West Side	from its junction with Birchfield Road in a northerly direction for a distance of 12.9 metres
<u>Birchfield Road</u> North Side	from its junction with Alford Street in an easterly direction for a distance of 14.4 metres from its junction with Birchfield Close in a westerly direction for a distance of 5.0 metres from its junction with Birchfield Close in an easterly direction for a distance of 2.5 metres

Schedule 15

Roads and parts of roads in which waiting is prohibited twenty four hours a day

1	2
Road/Side of Road	Extent of Restriction
South Side	from its junction with Alford Street in an easterly direction for a distance of 12.8m
<u>Birkett Street</u> North Side	from its junction with Soho Street in a westerly direction for a distance of 38.0 metres from a point 77.7 metres west of its junction with Soho Street to its junction with Pritt Street
South Side	from its junction with Soho Street in a westerly direction for a distance of 33.5 metres from its junction with Mansfield Street to its junction with St Anne Street
<u>Black Horse Lane</u> East Side	from its junction with Prescott Road in a northerly direction for a distance of 34.3 metres
West Side	from its junction with Prescott Road in a northerly direction for a distance of 10.3 metres
<u>Blackmoor Drive</u> East Side	from a point 30.7 metres north of its junction with Honey's Green Lane to a point 14.2 metres south of its junction with Honey's Green Lane
<u>Blackmoor Drive</u> West Side	from a point 12.7 metres north of its junction with Honey's Green Lane to a point 15.0 metres south of its junction with Honey's Green Lane
<u>Blackstone Street</u> North Side	from a point 47.0 metres west of its junction with Great Howard Street to a point 47.0 metres east of its junction with Great Howard Street
South Side	from a point 48.2m west of its junction with Great Howard Street to a point 49.0 metres east of its junction with Great Howard Street
<u>Blackthorne Road</u> East Side	from its junction with Walton Hall Avenue in a northerly direction for a distance of 55.0 metres
West Side	from its junction with Walton Hall Avenue in a northerly direction for a distance of 52.5 metres
<u>Blueberry Fields</u> South Side	from its junction with Lower Lane in an easterly direction for a distance of 8.7 metres
<u>Boaler Street</u> North Side	from its junction with Sheil Road in a westerly direction for a distance of 36.3 metres from a point 13.5 metres east of its junction with Farnworth Street to a point 13.6 metres west of its junction with Farnworth Street
South Side	from its junction with Sheil Road in a westerly direction to its junction with Milverton Street from its junction with Farnworth Street in an easterly direction for a distance of 13.2

Schedule 15

Roads and parts of roads in which waiting is prohibited twenty four hours a day

1	2
Road/Side of Road	Extent of Restriction
	metres
<u>Bolan Street</u>	
North Side	from its junction with Green Lane in an easterly direction for a distance of 13.3 metres
South Side	from its junction with Green Lane in an easterly direction for a distance of 11.2 metres
<u>Booth Street</u>	
East Side	from its junction with Prescott Road in a southerly direction for a distance of 15.8 metres
<u>Booth Street</u>	
West Side	from its junction with Prescott Road in a southerly direction for a distance of 14.0 metres
<u>Bostock Street</u>	
North Side	from its junction with Great Homer Street in a westerly direction for a distance of 16.4 metres
South Side	from its junction with Great Homer Street in a westerly direction for a distance of 15.0 metres
<u>Boundary Street</u>	
North Side	from a point 80.5 metres west of its junction with Commercial Road to a point 45.0 metres east of its junction with Commercial Road from a point 32.4 metres east of its junction with Stanley Road to its junction with Scotland Road from a point 42.0 metres west of its junction with Stanley Road to a point 18.6 metres east of its junction with Stanley Road
South Side	from a point 77.0 metres west of its junction with Vauxhall Road to a point 49.5 metres east of its junction with Vauxhall Road from a point 38.7 metres west of its junction with Stanley Road to its junction with Scotland Road
<u>Bradville Road</u>	
East Side	from its junction with Longmoor Lane in a southerly direction for a distance of 13.0 metres
West Side	from its junction with Longmoor Lane in a southerly direction for a distance of 14.0 metres
<u>Brainerd Street</u>	
North Side	from its junction with Green Lane in a westerly direction for a distance of 13.6 metres
South Side	from its junction with Green Lane in a westerly direction for a distance of 14.3 metres
<u>Brelade Road</u>	
South-east Side	from its junction with Green Lane in a north-easterly direction for a distance of 10.0

Schedule 15

Roads and parts of roads in which waiting is prohibited twenty four hours a day

1	2
Road/Side of Road	Extent of Restriction
	metres
<u>Bridgeway</u>	
East Side	from its junction with Broad Lane in a Northerly direction for a distance of 35.4 metres
West Side	from its junction with Broad Lane in a Northerly direction for a distance of 20.0 metres
<u>Broad Green Road</u>	
North-east Side	from its junction with Prescott Road in a south-easterly direction for a distance of 24.4 metres from its junction with Alysford Road to a point 13.3 metres south east of its junction with Cowper Road
<u>Broad Green Road</u>	
South-west Side	from a point 68 metres north-west of its junction with Montague Road to its junction with Prescott Road
<u>Broad Lane</u>	
Both Sides	from its junction with Lorenzo Drive in an easterly direction for a distance of 63.6 metres
North Side	from its junction with Lorenzo Drive in a westerly direction for a distance of 39.0 metres from a point 92.0 metres east of its junction with Townsend Avenue to its junction with Broadway
North-east Side	from its junction with Porchester Road in a south easterly direction for a distance of 67.7 metres
South Side	from a point 18.5 metres east of its junction with Morningside Road to a point 35.0 metres west of its junction with Morningside Road from a point 108.6 metres west of its junction with Morningside Road to a point 22.2 metres west of its junction with New Hall Lane
<u>Broadway</u>	
North-east Side	from its junction with Utting Avenue East in a south-easterly direction for a distance of 17.0 metres from a point 91.0 metres south-east of its junction with Utting Avenue East in a south-easterly direction for a distance of 13.0 metres from its junction with Broad Lane in a north-westerly direction for a distance of 8.0 metres
South-west Side	from a point 54.0 metres south-west of its junction with Utting Avenue East in a south-westerly direction for a distance of 16.0 metres .0 from its junction with Broad Lane for a distance of 9 metres in a north-westerly direction
<u>Brookfield Drive</u>	
North Side	from a point 47 metres east of its junction with Long Lane in an easterly direction for a distance of 12.4 metres from its junction with Wareing Road in an easterly direction for a distance of 12.7 metres

Schedule 15

Roads and parts of roads in which waiting is prohibited twenty four hours a day

1	2
Road/Side of Road	Extent of Restriction
	from its junction with Atherton Road in a Westerly direction for a distance of 108.5 metres from a point 48.2 metres west of its junction with Wareing Road in a westerly direction for a distance of 24.5 metres
<u>Brookfield Drive</u> South Side	from a point 14.0 metres west of its junction with Hanson Road to a point 14.2 metres east of its junction with Hanson Road
<u>Brookfield Drive(Central Reservation)</u> North Side	from its junction with Wareing Road in an easterly direction for a distance of 14.0 metres
<u>Broomfield Road</u> Both Sides	from a point 20.6 metres south of its junction with Kingfield Road in a southerly direction for a distance of 12.2 metres, then in a westerly direction for a distance of 6.2 metres, then northerly for a distance of 13.5 metres from a point 49.6 metres south of its junction with Kingfield Road in a northerly direction for a distance of 13.9 metres, then west for a distance of 6.4 metres, then south for a distance of 10.1 metres
<u>Brunswick Road</u> Inner Side	around the central island on Brunswick Road and Low Hill
North-west Side	from its junction with Shaw Street to its junction with Everton Road
South-east Side	from its junction with Shaw Street to its junction with Low Hill
<u>Buckingham Road L/p6</u> East Side	from its junction with West Derby Road in a northerly direction for a distance of 13.6 metres
West Side	from its junction with West Derby Road in a northerly direction for a distance of 13.9 metres
<u>Buckingham Road L/p9</u> South-east Side	from its junction with Balmoral Road in a north-easterly direction for a distance of 8.6 metres
<u>Buckingham Street</u> North Side	from its junction with Great Homer Street in an easterly direction for a distance of 14.0 metres
South Side	from its junction with Great Homer Street in an easterly direction for a distance of 13.3 metres
<u>Bull Lane</u> North-west Side	from its junction with Orrell Lane in a north-easterly direction for a distance of 15.0 metres

Schedule 15

Roads and parts of roads in which waiting is prohibited twenty four hours a day

1 Road/Side of Road	2 Extent of Restriction
<u>Bull Lane</u> South-east Side	from its junction with Orrell Lane in a north-easterly direction for a distance of 15.0 metres
<u>Burlington Street</u> South Side	from its junction with Vauxhall Road in an easterly direction for a distance of 45.4 metres
<u>Burwen Drive</u> North-west Side	from its junction with Moss Lane in a north-easterly direction for a distance of 16.0 metres
South-east Side	from its junction with Moss Lane in a North-Easterly direction for a distance of 14.3 metres
<u>Caird Street</u> East Side	from its junction with West Derby Road in a northerly direction for a distance of 12.1 metres
West Side	from its junction with West Derby Road in a northerly direction for a distance of 14.5 metres
<u>Caldy Road</u> North-east Side	from its junction with Warbreck Moor in a north-westerly direction for a distance of 13.6 metres
South-west Side	from its junction with Warbreck Moor in a north-westerly direction for a distance of 5.4 metres
<u>Camelford Road</u> Both Sides	from its junction with Falmouth Road in a southerly direction for a distance of 14.0 metres
<u>Carlton Street</u> North Side	from its junction with Waterloo Road in an easterly direction for a distance of 16.9 metres
South Side	from its junction with Waterloo Road in an easterly direction for a distance of 12.8 metres
<u>Carnegie Road</u> North-east Side	from its junction with Lister Drive in a south-easterly direction for a distance of 11.6 metres
South-west Side	from its junction with Lister Drive in a south-easterly direction for a distance of 11.4 metres
<u>Carr Lane East</u> North-west Side	from its junction with Stonebridge Lane East in a south-westerly direction for a distance of 51.2 metres

Schedule 15

Roads and parts of roads in which waiting is prohibited twenty four hours a day

1	2
Road/Side of Road	Extent of Restriction
South-east Side	from its junction with Croxteth Hall Lane in a south-westerly direction for a distance of 23.2 metres
<u>Castleview Road</u> South-east Side	from its junction with Almond's Green in a north-easterly direction for a distance of 29.3 metres
<u>Cavendish Drive</u> North Side	from its junction with Rice Lane in an easterly direction for a distance of 159.0 metres
South Side	from its junction with Rice Lane in an easterly direction for a distance of 123.5 metres
<u>Cedar Road</u> North-east Side	from its junction with Longmoor Lane in a south-easterly direction for a distance of 46.4 metres from a point 74.1 metres south-east of its junction with Longmoor Lane in a south-easterly direction for a distance of 95.4 metres from a point 205.7 metres south-west of its junction with Longmoor Lane in a south-easterly direction for a distance of 40.4 metres, and then south westerly for a distance of 8.0 metres
South-west Side	from its junction with Longmoor Lane in a south-easterly direction for a distance of 46.7 metres from a point 205.6 metres south-west of its junction with Longmoor Lane in a south-easterly direction for a distance of 47.4 metres
<u>Chancel Street</u> East Side	from its junction with Fountains Road in a southerly direction for a distance of 14.0 metres from a point 39.6 metres south of its junction with Fountains Road in a southerly direction for a distance of 13.0 metres
West Side	from its junction with Fountains Road in a southerly direction for a distance of 126.5 metres, to include the west side of the parking area.
<u>Chapel Gardens</u> North Side	from its junction with Scotland Road in an easterly direction for a distance of 30.6 metres
South Side	from its junction with Scotland Road in an easterly direction for a distance of 31.4 metres
<u>Chatsworth Avenue</u> East Side	from its junction with Moss Lane in a southerly direction for a distance of 15.5 metres
West Side	from its junction with Moss Lane in a southerly direction for a distance of 35.4 metres
<u>Chatterton Road</u> East Side	from its junction with East Prescott Road in a northerly direction for a distance of 13.2 metres

Schedule 15

Roads and parts of roads in which waiting is prohibited twenty four hours a day

1 Road/Side of Road	2 Extent of Restriction
West Side	from its junction with East Prescott Road in a northerly direction for a distance of 12.6 metres
<u>Cheadle Avenue</u> East Side	from a point 143.6 metres north of its junction with Prescott Road in a southerly direction for 6.8 metres then west across north side of road closure for a distance of 7.0 metres.
<u>Cheadle Avenue(South Of Road Closure)</u> Both Sides	from a point 119 metres north of its junction with Prescott Road in a northerly direction for 14.9 metres then south for a distance of 14.0 metres, to include the cul-de-sac end
<u>Chelsea Road</u> North-west Side	from its junction with Windsor Road in a north-easterly direction for a distance of 13.6 metres
South-east Side	from its junction with Windsor Road in a north-easterly direction for a distance of 13.7 metres
<u>Church Road</u> East Side	from a point 1.5 metres north of its junction with Edge Lane in a northerly direction for a distance of 13.7 metres from its junction with Prescott Road in a southerly direction for a distance of 8.3 metres
West Side	from a point 70.5m south of its junction with Pensarn Road in a southerly direction for a distance of 8.0 metres, to include the cul-de-sac from its junction with Prescott Road for a distance of 12.3 metres in a southerly direction
<u>Circular Road West</u> East Side	from its junction with Lorenzo Drive in a south easterly direction for a distance of 9.4 metres
<u>Clegg Street</u> East Side	from its junction with Prince Edwin Street in a northerly direction for a distance of 14.8 metres
West Side	from its junction with Prince Edwin Street in a northerly direction for a distance of 15.1metres
<u>Cobham Avenue</u> East Side	from its junction with Moss Lane in a southerly direction for a distance of 14.7 metres
West Side	from its junction with Moss Lane in a southerly direction for a distance of 15.0 metres

Schedule 15

Roads and parts of roads in which waiting is prohibited twenty four hours a day

1	2
Road/Side of Road	Extent of Restriction
<u>Coleridge Street</u> East Side	from its junction with Kensington in a northerly direction for a distance of 10.4 metres
West Side	from its junction with Kensington in a northerly direction for a distance of 9.9 metres
<u>Commercial Road</u> East Side	from its junction with Boundary Street in a northerly direction for a distance of 51.0 metres from a point 426.3 metres north of its junction with Boundary Street in a northerly direction to its junction with Swindon Street from its junction with Stanley Road in a south westerly direction for a distance of 41.3 metres
West Side	from its junction with Sandhills Lane in a northerly direction for a distance of 59.8 metres from its junction with Boundary Street in a northerly direction for a distance of 59 metres
<u>Copplehouse Lane</u> East Side	from its junction with Field Lane to its junction with Moor Lane (City Boundary with Knowsley B.C.)
West Side	from a point opposite to its junction with Field Lane to its junction with Moor Lane (City Boundary with Knowsley B.C.)
<u>Cornett Road</u> North-east Side	from its junction with Longmoor Lane in a north-westerly direction for a distance of 10.4 metres
South-west Side	from its junction with Longmoor Lane in a north-westerly direction for a distance of 8.6 metres
<u>Cottenham Street</u> East Side	from its junction with Kensington in a northerly direction for a distance of 7.7 metres
West Side	from its junction with Kensington in a northerly direction for a distance of 6.7 metres
<u>Cowper Road</u> North-west Side	from its junction with Broad Green Road in a north-easterly direction for a distance of 17.0 metres
South-east Side	from its junction with Broad Green Road in a north-easterly direction for a distance of 19.2 metres
<u>Craigburn Road</u> North Side	from its junction with Lisburn Lane in a westerly direction for a distance of 12.7 metres
South Side	from its junction with Lisburn Lane in a westerly direction for a distance of 10.7 metres
<u>Croft Lane</u> North Side	from its junction with Barlow's Lane in an easterly direction for a distance of 4.5

Schedule 15

Roads and parts of roads in which waiting is prohibited twenty four hours a day

1	2
Road/Side of Road	Extent of Restriction
	metres
South Side	from its junction with Barlow's Lane in an easterly direction for a distance of 4.7 metres
<u>Crosby Green</u> North-east Side	from its junction with Mill Lane in a north-westerly direction for a distance of 10.0 metres
South-west Side	from its junction with Mill Lane in a north-westerly direction for a distance of 10.4 metres
<u>Crown Road</u> North-east Side	from its junction with Melwood Drive in a south-easterly direction for a distance of 31.6 metres
South-west Side	from its junction with Melwood Drive in a south-easterly direction for a distance of 30.8 metres
<u>Croxteth Hall Lane</u> North-east Side	from its junction with Deysbrook Lane in a north-westerly direction for a distance of 62.7 metres
South-west Side	from its junction with Deysbrook Lane in a north westerly direction for a distance of 63.8 metres
<u>Croxteth Hall Lane</u> West Side	from its junction with Mace Road to its junction with Carr Lane East
<u>Culme Road</u> North Side	from its junction with Queens Drive in an easterly direction for a distance of 5.6 metres
South Side	from its junction with Queens Drive in an easterly direction for a distance of 6.5 metres
<u>Cunningham Road</u> North-west Side	from its south western cul-de-sac end in a north-easterly direction for a distance of 16.7 metres
South-east Side	from its south western cul-ded-sac end in a north easterly direction for a distance of 17.5 metres
<u>Dalemeadow Road</u> Both Sides	from its junction with Thomas Lane in a south-westerly direction for a distance of 7 metres from its junction with Thomas Lane in a south-westerly direction for a distance of 7 metres

Schedule 15

Roads and parts of roads in which waiting is prohibited twenty four hours a day

1 Road/Side of Road	2 Extent of Restriction
<u>Dallas Grove</u> South-east Side	from its junction with Warbreck Avenue in a south-westerly direction for a distance of 10 metres
<u>Danehurst Road</u> North-east Side	from its junction with Warbreck Moor in a south-easterly direction for a distance of 11.2 metres
South-west Side	from its junction with Warbreck Moor in a south-easterly direction for a distance of 9.0 metres
<u>Darley Drive</u> North-west Side	from its junction with Eaton Road for a distance of 17.8 metres in a north-easterly direction
South-east Side	from its junction with Eaton Road in a north-easterly direction for a distance of 9.5 metres
<u>Day Street</u> Both Sides	from its junction with Prescott Road in a southerly direction for a distance of 6.1 metres
<u>Deane Road</u> North-east Side	from its junction with Kensington in a south-easterly direction for a distance of 14.0 metres
<u>Deane Road</u> South-west Side	from its junction with Kensington in a south-easterly direction for a distance of 6.0 metres
<u>Deansburn Road</u> Both Sides	from its junction with Lisburn Lane in a westerly direction for a distance of 4.4 metres
<u>Delagoa Road</u> North Side	from its junction with Lower Lane in an easterly direction for a distance of 8.4 metres
South-east Side	from its junction with Lower Lane in an north-easterly direction for a distance of 12.9 metres
<u>Delamain Road</u> North-east Side	from its junction with Alison Road in a south-easterly direction for a distance of 24.5 metres
South-west Side	from its junction with Lisburn Lane in a south easterly direction for a distance of 16.0 metres
<u>Denman Street</u> East Side	from its junction with Kensington in a northerly direction for a distance of 7.9 metres
West Side	from its junction with Kensington in a northerly direction for a distance of 7.1 metres

Schedule 15

Roads and parts of roads in which waiting is prohibited twenty four hours a day

1	2
Road/Side of Road	Extent of Restriction
<u>Derby Lane</u> East Side	from its junction with Prescott Road in a northerly direction for a distance of 72.3 metres from its junction with Acanthus Road in a northerly direction for a distance of 3.1 metres from a point 14.0 metres north of its junction with Scotia Road to a point 13.4 metres south of its junction with Scotia Road from its junction with Queens Drive Stoneycroft in a southerly direction for a distance of 37.8 metres
North Side	from its junction with Derwent Road East to a point 13.7 metres east of its junction with Stoneville Road
West Side	from its junction with Prescott Road in a northerly direction for a distance of 63 metres from a point 18.0 metres north of its junction with Stoneycroft Crescent to a point 11.3 metres south of its junction with Stoneycroft Crescent from its junction with Derwent Road East in a southerly direction for a distance of 13.7 metres
<u>Derby Lane (Service Road Connecting To Queens Drive)</u> East Side	from a point 14.3 metres north of its junction with Stoneycroft Crescent to its junction with Queens Drive
<u>Derby Road</u> East Side	from a point 14.2 metres north of its junction with Ensor Street to a point 13.9 metres south of its junction with Ensor Street from a point 12.6 metres north of its junction with Haddock Street to a point 16.3 metres south of its junction with Haddock Street from a point 10.3 metres north of its junction with Esk Street to a point 16.8 metres south of its junction with Esk Street from a point 200.0 metres south of its junction with Esk Street to its junction with Bankhall Street from a point 41.7 metres north of its junction with Sandhills Lane its junction with Holme Street
South-west Side	from a point 43.4m south-east of its junction with Boundary Street to its junction with Boundary Street
West Side	from a point 118.0 metres south of its junction with Sandhills Lane to a point 43.3 metres north of its junction with Sandhills Lane. from a point 42.6 metres south of its junction with Bankfield Street to a point 48.7metres north of its junction with Bankfield Street
<u>Derwent Road East</u> Both Sides	from its junction with Derby Lane in a westerly direction for a distance of 5.0 metres from a point 68.5 metres south-west of its junction with Carlton Lane in a south westerly direction for 12.0 metres then in a north-easterly direction for a distance of 12.4 metres, to include the cul-de-sac end

Schedule 15

Roads and parts of roads in which waiting is prohibited twenty four hours a day

1	2
Road/Side of Road	Extent of Restriction
<u>Derwent Road West</u> Both Sides	from a point 2.5 metres south-west of its junction with Derwent Square in a north-easterly direction for a distance of 14.9 metres, then in a south-westerly direction for a distance of 13.2 metres, to include the cul-de-sac end from a point 2.5 metres south-west of its junction with Derwent Square in a north-easterly direction for a distance of 14.9 metres, then south-westerly for a distance of 13.2 metres, to include the cul-de-sac end
<u>Deysbrook Lane</u> North-west Side	from a point 73.1 metres north-east of its junction with Croxteth Hall Lane to a point 76.2 metres south-west of its junction with Croxteth Hall Lane
South-east Side	from its junction with Leyfield Road in a north-easterly direction for a distance of 28.7 metres from a point 53.4 metres north-east of its junction with Princess Drive to a point 54.0 metres south-west of its junction with Princess Drive
<u>Doel Street (Gloucester Court)</u> East Side	from its junction with Marvin Street in a northerly direction for a distance of 7.4 metres
<u>Dovecot Avenue</u> South-east Side	from its junction with East Prescott Road in a south-westerly direction for a distance of 46.0 metres
North-west Side	from its junction with East Prescott Road in a south-westerly direction for a distance of 62.3 metres
<u>Dovecot Place</u> East Side	from its junction with East Prescott Road in a southerly direction for a distance of 15.8 metres
West Side	from its junction with East Prescott Road in a southerly direction for a distance of 16.6 metres
<u>Dovercliffe Road</u> East Side	from its junction with Prescott Road in a northerly direction for a distance of 10.6 metres
West Side	from its junction with Prescott Road in a northerly direction for a distance of 14.6 metres
<u>Dryden Street</u> North Side	from its junction with Great Homer Street in a westerly direction for a distance of 7.2 metres from a point 55.2 metres west of its junction with Great Homer Street in a westerly direction for a distance of 19.3 metres
South Side	from its junction with Great Homer Street in a westerly direction for a distance of 9.3 metres

Schedule 15

Roads and parts of roads in which waiting is prohibited twenty four hours a day

1	2
Road/Side of Road	Extent of Restriction
<u>Dublin Street</u> North Side	from its junction with Great Howard Street in a westerly direction for a distance of 13.0 metres
South Side	from its junction with Great Howard Street in a westerly direction for a distance of 12.7 metres
<u>Durban Road</u> South-east Side	from its junction with Broad Green Road in a north-easterly direction for a distance of 10.0 metres
<u>Easby Road</u> North Side	from its junction with Sessions Road to a point 16.6 metres west of its junction with North Dingle
South Side	from its junction with Foley Street in a westerly direction for a distance of 14.5 metres
<u>East Lancashire Road</u> North Side	from its junction with Lower Lane in a westerly direction for a distance of 151.7 metres from a point 555.0 metres west of its junction with Lower Lane in a westerly direction for a distance of 197.3m from a point 1083.9 metres west of its junction with Lower Lane in a westerly direction to its junction with Stopgate Lane from a point 11 metres east of its junction with Back Gillmoss Lane in an easterly direction for a distance of 66.9 metres
South Side	from its junction with Parthenon Drive for a distance of 34.6 metres in an easterly direction from its junction with Townsend Avenue in an easterly direction for a distance of 84.8 metres from a point 18.0 metres east of its junction with Townsend Avenue in an easterly direction for a distance of 60.3 metres from a point 508.8 metres east of its junction with Townsend Avenue to its junction with Lower House Lane
<u>East Lancashire Road</u> South Side	from a point 431.7 metres west of its junction with Back Gillmoss Lane in a westerly direction for a distance of 61.3 metres
<u>East Lancashire Road</u> South-east Side	from its junction with Townsend Avenue in a south-westerly direction for a distance of 78.0 metres
<u>East Prescott Road</u> Both Sides	from its junction with Eaton Road in a westerly direction for a distance of 294.3 metres from a point 95.8 metres west of its junction with Blackmoor Drive in a westerly direction from its junction with Brookside Avenue in a westerly direction to a point 90.5 metres

Schedule 15

Roads and parts of roads in which waiting is prohibited twenty four hours a day

1	2
Road/Side of Road	Extent of Restriction
	west of its junction with Thomas Lane
North Side	<p>from its junction with Queens Drive Stoneycroft in a north-easterly direction for a distance of 51.0 metres</p> <p>from a point 14.8 metres west of its junction with Chatterton Road to a point 14.0 metres east of its junction with Chatterton Road</p> <p>from a point 72.5 metres east of its junction with Chatterton Road in an easterly direction for a distance of 109.2 metres</p> <p>from a point 199.5m east of its junction with Blackmoor Drive in an easterly direction for a distance of 126.0 metres</p> <p>from its junction with Finch Lane in a westerly direction for a distance of 52.0 metres</p>
<u>East Prescott Road</u>	
North Side	from a point 60.7 metres east of its junction with Eaton Road to a point 287.8 metres west of its junction with Eaton Road
South Side	<p>from its junction with Brookside Avenue in a westerly direction to a point 90.5 metres west of its junction with Thomas Lane</p> <p>from a point 38.3 metres west of its junction with Rudyard Road to its junction with Warmington Road</p> <p>from a point 234.9 metres south-west of its junction with Warmington Road in a south-westerly direction to its junction with Queens Drive Stoneycroft</p> <p>from its junction with Finch Lane in an easterly direction for a distance of 115.4 metres</p>
<u>Eaton Gardens</u>	
South-west Side	from a point 13.3 metres north-west of its junction with Becontree Road to a point 9.4 metres south-east of its junction with Becontree Road
<u>Eaton Road</u>	
East Side	<p>from a point 364.1 metres north of its junction with East Prescott Road to a point 4.5 metres north of its junction with Honey's Green Lane</p> <p>from a point 78.9 metres north of its junction with Honey's Green to its junction with Alder Road</p> <p>from its junction with East Prescott Road in a northerly direction for a distance of 335.3 metres</p> <p>from its junction with Alder Road in a northerly direction to its junction with Agincourt Road</p> <p>from its junction with Darley Drive in a northerly direction for a distance of 13.8 metres</p> <p>from its junction with Apsley Road in a southerly direction for a distance of 13.5 metres</p> <p>from its junction with Apsley Road in a northerly direction for a distance of 14.2 metres north</p> <p>from its junction with Aysgarth Avenue in a southerly direction for a distance of 13.2 metres south</p> <p>from its junction with Aysgarth Avenue in a northerly direction for a distance of 12.4 metres south</p> <p>from a point 26.4 metres north of its junction with Aysgarth Avenue in a northerly direction to its junction with Darley Drive</p>
North-East Side	<p>from its junction with Barnfield Drive in a north-westerly direction to a point 15.0 metres south east of its junction with Mill Lane</p> <p>from its junction with Mill Lane in a south-easterly direction for a distance of 15.5 metres</p>
South-West Side	from its junction with Barnfield Drive in a north westerly direction to a point 13.7 metres

Schedule 15

Roads and parts of roads in which waiting is prohibited twenty four hours a day

1	2
Road/Side of Road	Extent of Restriction
	from its junction with Mill Lane in a south-easterly direction for a distance of 14.4 metres
West Side	from its junction with Alder Road in a southerly direction for a distance of 122.5 metres
<u>Eaton Road</u>	
West Side	from a point 163.9 metres south of its junction with Alder Road to its junction with East Prescott Road from its junction with Alder Road in a northerly direction for a distance of 46.7 metres
<u>Eaton Road North</u>	
North-east Side	from its junction with Mill Lane in a north-westerly direction for a distance of 15.0 metres
South-west Side	from its junction with Mill Lane in a north-westerly direction for a distance of 16.0 metres
<u>Eccleshill Road</u>	
Both Sides	from its junction with Portelet Road to its junction with Guernsey Road
<u>Edge Grove</u>	
Both Sides	from a point 16.3 metres east of Fairfield Street for its entire length, to include the cul-de-sac end and turning head
North Side	from its junction with Laburnum Road to a point 14.6m north-east of its junction with Rawlins Street
South Side	from a point 29.7 metres west of its junction with South Bank Road to a point 24.0 metres east of its junction with South Bank Road
<u>Edge Lane</u>	
Both Sides	from a point 22.6 metres west of its junction with Elmway Close to its junction with Elm House Road
North Side	from its junction with Empress Road in an easterly direction for a distance of 183.8 metres from its junction with Quorn Street to its junction with Holt Road from a point 246 metres west of its junction with Botanic Place to its junction with Holt Road from a point 25.9 metres west of its junction with South Bank Road to its junction with South Bank Road from its junction with Gresham Street in an easterly direction for a distance of 7.0 metres from a point 3.6 metres south west of its junction with Garthowen Road to a point 3.0 metres north east of its junction with Garthowen Road from a point 7.5 metres south west of its junction with Laurel Road to a point 7.5 metres north east of its junction with Laurel Road from a point 4.5 m east of its junction with Beech Street to a point 10.0m west of its junction with Beech Street
South Side	from its junction with Marmaduke Street in an easterly direction for a distance of 42.4 metres from a point 36.5 metres west of its junction with Montrose Way in a westerly

Schedule 15

Roads and parts of roads in which waiting is prohibited twenty four hours a day

1	2
Road/Side of Road	Extent of Restriction
	direction for a distance of 34.7metres
<u>Edge Lane Drive</u> North Side	from its junction with St Oswald's Street to a point 60.1 metres east of its junction with Mill Lane
<u>Ellerslie Road</u> South Side	from a point 25.9 metres west of its junction with Marlborough Road to a point 31.9 metres west of its junction with Marlborough Road
<u>Elm Vale</u> East Side	from its junction with Prescott Road in a northerly direction for a distance of 14.7 metres
West Side	from its junction with Prescott Road in a northerly direction for a distance of 14.0 metres
<u>Elmtree Close</u> North-west Side	from its junction with South Parkside Drive for a distance of 15.6 metres in a north-easterly direction
South-east Side	from its junction with South Parkside Drive for a distance of 16.7 metres in a north-easterly direction
<u>Empress Road</u> East Side	from its junction with Kensington in a southerly direction for a distance of 9.9 metres
West Side	from its junction with Kensington in a southerly direction for a distance of 11.6 metres
<u>Ennismore Road</u> East Side	from its junction with Prescott Road in a southerly direction for a distance of 17.3 metres
West Side	from its junction with Prescott Road in a southerly direction for a distance of 15.0 metres
<u>Ensor Street</u> North Side	from its junction with Derby Road in an easterly direction for a distance of 14.4 metres
South Side	from its junction with Derby Road in an easterly direction for a distance of 13.9 metres
<u>Erl Street</u> North-east Side	from its junction with Warbreck Moor in a north-westerly direction for a distance of 4.9 metres
<u>Esher Road</u> East Side	from its junction with Kensington in a northerly direction for a distance of 11.2 metres

Schedule 15

Roads and parts of roads in which waiting is prohibited twenty four hours a day

1 Road/Side of Road	2 Extent of Restriction
West Side	from its junction with Kensington in a northerly direction for a distance of 10.0 metres
<u>Esk Street</u> North Side	from its junction with Derby Road in an easterly direction for a distance of 13.8 metres
South Side	from its junction with Derby Road in an easterly direction for a distance of 14.0 metres
<u>Eskburn Road</u> North Side	from its junction with Lisburn Lane in a westerly direction for a distance of 4.6 metres
South Side	from its junction with Lisburn Lane in a westerly direction for a distance of 5.2 metres
<u>Evered Avenue</u> North Side	from its junction with Rice Lane in an easterly direction for a distance of 14.5 metres
South Side	from its junction with Rice Lane in an easterly direction for a distance of 13.0 metres
<u>Everton Brow</u> North-west Side	from a point 19.0 metres south-west of its junction with Fox Street to a point 127.0 metres north-east of its junction with Fox Street
South-east Side	from a point 5.5 metres north-east of its junction with Soho Street in an north-easterly direction for a distance of 13.0 metres
<u>Everton Road</u> East Side	from its junction with Breck Road to its junction with Lloyd Close
North-east Side	from its junction with West Derby Road in a north-westerly direction for a distance of 91.5 metres
South-west Side	from its junction with Breck Road in a south-easterly direction for a distance of 68.2 metres from its junction with Brunswick Road in a north-westerly direction for a distance of 112m
<u>Fairburn Road</u> North-west Side	from its junction with Lisburn Lane in a south westerly direction for a distance of 4.3 metres
South Side	from its junction with Lisburn Lane in a westerly direction for a distance of 6.0 metres
<u>Fairfield Street</u> East Side	from its junction with Prescott Road in a southerly direction for a distance of 9.6 metres
West Side	from its junction with Prescott Road in a southerly direction for a distance of 13.2 metres

Schedule 15

Roads and parts of roads in which waiting is prohibited twenty four hours a day

1	2
Road/Side of Road	Extent of Restriction
<u>Falmouth Road</u> North Side	from a point 21.0 metres east of its junction with Petherick Road to its junction with Newdown Road
South Side	from a point 20.7 metres west of its junction with Camelford Road to a point 33.2 metres east of its junction with Camelford Road
<u>Farnworth Street</u> East Side	from its junction with West Derby Road in a southerly direction for a distance of 18.6 metres from a point 58.9 metres south of its junction with West Derby Road to its junction with Boaler Street from its junction with Kensington in a northerly direction for a distance of 46.6 metres
West Side	from its junction with West Derby Road in a southerly direction for a distance of 39.75 metres from a point 55.8 metres south of its junction with West Derby Road to its junction with Boaler Street from its junction with Kensington in a northerly direction for a distance of 45.2 metres
<u>Fazakerley Road</u> North Side	from its junction with Rice Lane in an easterly direction for a distance of 7.0 metres
South Side	from its junction with Rice Lane in an easterly direction for a distance of 23.0 metres
<u>Fernleigh Road</u> South-west Side	from a point 14.3 metres north-west of its junction with Aylsford Road in a north-westerly direction for a distance of 9.3 metres, then in a south-easterly direction for a distance of 21.6 metres, to include the cul-de-sac end
<u>Fielding Street</u> East Side	from its junction with Kensington in a northerly direction for a distance of 3.7 metres
West Side	from its junction with Kensington in a northerly direction for a distance of 3.4 metres
<u>Finch Lane</u> East Side	from its junction with East Prescott Road in a northerly direction for a distance of 57.2 metres
<u>Finch Lane</u> East Side	from its junction with East Prescott Road in a northerly direction for a distance of 65.1 metres
<u>Fir Tree Drive South</u> South-west Side	from a point 24.7 metres south east of its junction with Chaucer Drive in a south-easterly direction for a distance of 142.0 metres
<u>Fitzgerald Road</u>	

Schedule 15

Roads and parts of roads in which waiting is prohibited twenty four hours a day

1	2
Road/Side of Road	Extent of Restriction
East Side	from its junction with Prescott Road in a northerly direction for a distance of 19.5 metres
West Side	from its junction with Prescott Road in a northerly direction for a distance of 15.8 metres
<u>Foley Close</u> East Side	from its south-eastern corner in a south-westerly direction for a distance of 6.3 metres
<u>Foley Street</u> East Side	from its junction with Sellar Street in a southerly direction for a distance of 17.8 metres
West Side	from its junction with Easby Road in a southerly direction for a distance of 9.2 metres
<u>Fonthill Road</u> East Side	from a point 13.3 metres north of its junction with Fountains Road to a point 13.8 metres south of its junction with Fountains Road
West Side	from a point 11.3 metres north of its junction with Fountains Road to a point 15.4 metres south of its junction with Fountains Road
<u>Fordlea Road</u> North-west Side	from its junction with Parkside Drive in a north-easterly direction for a distance of 5.9 metres
<u>Forge Street</u> North Side	from its junction with Derby Road in an easterly direction for a distance of 4.3 metres
South Side	from its junction with Derby Road in an easterly direction for a distance of 14.2 metres
<u>Forth Street</u> East Side	from its junction with Bankhall Street in a northerly direction for a distance of 14.0 metres
<u>Forth Street</u> West Side	from its junction with Bankhall Street in a northerly direction for a distance of 16.8 metres
<u>Fox Street</u> East Side	from a point 53.2 metres south of its junction with Bute Street to its junction with Richmond Row
North-east Side	from its junction with St Anne Street in a southerly direction to a point 13.9 metres south of its junction with Prince Edwin Street
West Side	from its junction with St Anne Street in a southerly direction to a point 9.2 metres south of its junction with Juvenal Place from a point 14.9 metres south of its junction with Great Richmond Street in a southerly direction to its junction with Richmond Row

Schedule 15

Roads and parts of roads in which waiting is prohibited twenty four hours a day

1	2
Road/Side of Road	Extent of Restriction
<u>Freehold Street</u> East Side	from its junction with Prescott Road in a southerly direction for a distance of 8.5 metres
West Side	from its junction with Prescott Road in a southerly direction for a distance of 9.0 metres
<u>Garden Lane</u> East Side	from its junction with Longmoor Lane in a northerly direction for a distance of 7.2 metres
West Side	from its junction with Longmoor Lane in a northerly direction for a distance of 13.5 metres
<u>Gardner Road</u> East Side	from its junction with West Derby Road in a southerly direction for a distance of 43.0metres
West Side	from its junction with West Derby Road in a southerly direction for a distance of 40.5 metres
<u>Garthowen Road</u> East Side	from its junction with Edge Lane in a northerly direction for a distance of 14.4 metres
West Side	from its junction with Edge Lane in a northerly direction for a distance of 13.6 metres
<u>Genista Close</u> North-west Side	from its junction with Cavendish Close in a south-westerly direction for a distance of 11.8 metres
South-east Side	from its junction with Rice Lane in a south-westerly direction for a distance of 14.4 metres
<u>Gidlow Road</u> East Side	from its junction with Prescott Road in a southerly direction for a distance of 17.3 metres
West Side	from its junction with Prescott Road in a southerly direction for a distance of 15.7 metres
<u>Gilead Street</u> East Side	from its junction with Kensington in a southerly direction for a distance of 9.5 metres
West Side	from its junction with Kensington in a southerly direction for a distance of 9.8 metres
<u>Gillmoss Lane</u> Both Sides	from its junction with Parkstile Lane in a westerly direction for a distance of 21.0 metres
<u>Glegg Street</u>	

Schedule 15

Roads and parts of roads in which waiting is prohibited twenty four hours a day

1	2
Road/Side of Road	Extent of Restriction
Both Sides	from its junction with Great Howard Street in an easterly direction for a distance of 17.7 metres
<u>Glenbank Close</u>	
North Side	from its junction with Rice Lane in an easterly direction for a distance of 21.9 metres
South Side	from its junction with Rice Lane in an easterly direction for a distance of 21.9 metres
<u>Gondover Avenue</u>	
<u>East Side</u>	from its junction with Moss Lane in a southerly direction for a distance of 15.8 metres
West Side	from its junction with Moss Lane in a southerly direction for a distance of 15.2 metres
<u>Goodacre Road</u>	
North-east Side	from its junction with Longmoor Lane in a north-westerly direction for a distance of 9.9 metres
South-west Side	from its junction with Longmoor Lane in a north-westerly direction for a distance of 9.7 metres
<u>Gorseburn Road</u>	
North-west Side	from its junction with Lisburn Lane in a south westerly direction for a distance of 5.3 metres
South-east Side	from its junction with Lisburn Lane in a south westerly direction for a distance of 6.8 metres
<u>Grace Road</u>	
North-east Side	from its junction with Walton Vale in a south-easterly direction for a distance of 115.5 metres
South-west Side	from its junction with Walton Vale in a south-easterly direction for a distance of 19.3 metres
<u>Grange Avenue</u>	
North Side	from its junction with Yewtree Lane in an easterly direction for a distance of 13.4 metres
<u>Grange Avenue</u>	
South Side	from its junction with Yewtree Lane in an easterly direction for a distance of 16.3 metres
<u>Grantham Street</u>	
East Side	from its junction with Kensington in a northerly direction for a distance of 12.3 metres
West Side	from its junction with Kensington in a northerly direction for a distance of 10.9 metres

Schedule 15

Roads and parts of roads in which waiting is prohibited twenty four hours a day

1	2
Road/Side of Road	Extent of Restriction
<u>Great Homer Street</u> East Side	from a point 16.2 metres south of its junction with Buckingham Street to a point 14.0 metres north of its junction with Buckingham Street from its junction with Fox Street in a northerly direction for a distance of 16.2 metres from a point 8.0 metres south of its junction with Rose Vale to a point 12.5 metres north of its junction with Rose Vale from a point 8.2 metres south of its junction with Anderson Street to a point 4.5 metres north of its junction with Anderson Street from a point 162.7 metres north of its junction with Anderson Street to its junction with Kirkdale Road
West Side	from its junction with Great Nelson Street in a northerly direction to a point 13.5 metres north of its junction with Great Nelson Street from a point 13.0m south of its junction with Virgil Street to its junction with Virgil Street from a point 14.2 metres south of its junction with Dryden Street to a point 13.6 metres north of its junction with Dryden Street from a point 14.0 metres south of its junction with Wilbraham Street to a point 16.8 metres north of its junction with Wilbraham Street from its junction with Chapel Gardens in a northerly direction for a distance of 13.6 metres from a point 13.4 metres south of its junction with Bostock Street to a point 14.9 metres north of its junction with Bostock Street from a point 13.6 metres south of its junction with Skirving Street to a point 5.6 metres north of its junction with Skirving Street from its junction with Boundary Street East in a northerly direction for a distance of 7.9 metres from a point 94.4 metres north of its junction with Boundary Street East to its junction with Kirkdale Road
<u>Great Howard Street</u> East Side	from a point 10.9 metres south of its junction with Glegg Street to a point 50.3 metres north of its junction with Lightbody Street from a point 49.5m north of its junction with Blackstone Street to a point 58.0 metres north of its junction with Athol Street from a point 10.9 metres south of its junction with Glegg Street to a point 50.3 metres north of its junction with Lightbody Street
West Side	from a point 51.5 metres south of its junction with Blackstone Street to a point 50.0 metres north of its junction with Blackstone Street from a point 14.3 metres south of its junction with Dublin Street to a point 63.4 metres north of its junction with Saltney Street from its junction with Walter Street in a northerly direction for a distance of 45.0 metres
<u>Great Mersey Street</u> North Side	from a point 183.6 metres east of its junction with Commercial Road in an easterly direction for a distance of 40.2 metres
<u>Great Mersey Street(Southern Leg)</u> Both Sides	In its entirety
<u>Great Nelson Street</u> North-east Side	from its junction with St Anne Street in a north-westerly direction for a distance of 26.2 metres

Schedule 15

Roads and parts of roads in which waiting is prohibited twenty four hours a day

1	2
Road/Side of Road	Extent of Restriction
South-west Side	from its junction with St Anne Street to a point 27.2 metres north-west of its junction with St Anne Street
<u>Green Lane</u> North-east Side	from its junction with Prescott Road to a point 13.9m north-west of its junction with Bolan Street from its junction with Derwent Road West to its junction with Brelade Road from a point 13.5 metres south-east of its junction with Tynwald Hill to a point 15.2 metres north-west of its junction with Tynwald Hill from its junction with Moscow Drive to its junction with Russian Drive from its junction with West Derby Road Road in a south-easterly direction for a distance of 181.8 metres
South-west Side	from its junction with West Derby Road to its junction with Braddan Avenue from its junction with Brainerd Stret to its junction with Lister Drive from a point 60.0m south-east of its junction with Etna Street to its junction with Prescott Road
<u>Greenfield Road</u> East Side	from its junction with Prescott Road in a northerly direction for a distance of 46.8 metres
<u>Greenfield Road</u> East Side	from its junction with Prescott Road in a northerly direction for a distance of 34.0 metres
West Side	from its junction with Prescott Road in a northerly direction for a distance of 46.9 metres
<u>Greenwich Road</u> North-east Side	from its junction with Longmoor Lane in a north-westerly direction for a distance of 17.0 metres
South-west Side	from its junction with Longmoor Lane in a north-westerly direction for a distance of 23.0 metres
<u>Gresham Street</u> East Side	from its junction with Edge Lane in a northerly direction for a distance of 11.8m, then west for a distance of 6.0 metres from a point 116.8 metres south-east of its junction with Edge Grove in a south-easterly direction for a distance of 32.7 metres
<u>Grey Road</u> North Side	from its junction with Rice Lane in a westerly direction for a distance of 14.8 metres
South Side	from its junction with Rice Lane in a westerly direction for a distance of 10.6 metres
<u>Grove Road</u> Both Sides	from its junction with Prescott Road in a northerly direction for a distance of 13.7 metres

Schedule 15

Roads and parts of roads in which waiting is prohibited twenty four hours a day

1	2
Road/Side of Road	Extent of Restriction
<u>Guelph Street</u> North Side	from its junction with Albany Road in a westerly direction for a distance of 9.2 metres
South Side	from its junction with Albany Road in a westerly direction for a distance of 9.5 metres
<u>Guernsey Road(North East Of Road Closure)</u> Both Sides	from a point 155.0 metres south-west of its junction with Eccleshill Road in a south- westerly direction for a distance of 13.6 metres,
<u>Guernsey Road(South West Of Road Closure)</u> Both Sides	from a point 47.0 metres north-east of its junction with Menstone Road in a north- easterly direction for a distance of 13.6 metres,
<u>Guildhall Road</u> North-west Side	from its junction with Warbreck Avenue in a north-easterly direction for a distance of 5.5 metres
South-east Side	from its junction with Warbreck Avenue in a north-easterly direction for a distance of 5.9 metres
<u>Gwenfron Road</u> East Side	from its junction with Kensington in a northerly direction for a distance of 3.1 metres
West Side	from its junction with Kensington in a northerly direction for a distance of 2.5 metres
<u>Hackthorpe Street</u> South Side	from its junction with St Domingo Road in a westerly direction for a distance of 24.0 metres, then north for a distance of 6.2 metres
<u>Haddock Street</u> North-west Side	from its junction with Derby Road in an north-easterly direction for a distance of 14.2 metres
South-east Side	from its junction with Derby Road in a north-easterly direction for a distance of 14.1 metres
<u>Hall Lane, L/p 9</u> North-east Side	from its junction with Longmoor Lane to its junction with Warbreck Moor
South-west Side	from its junction with North View in a north-westerly direction for a distance of 56.2 metres from its junction with Longmoor Lane to its junction with Warbreck Moor
<u>Hall Lane, L/p 9 (North Side Of Traffic Island)</u> South Side	from its junction with Warbreck Moor in a south-easterly direction for a distance of

Schedule 15

Roads and parts of roads in which waiting is prohibited twenty four hours a day

1	2
Road/Side of Road	Extent of Restriction
	30.0 metres
<u>Hall Lane L/p 7</u> East Side	from its junction with Empress Road to its junction with Albert Edward Road
<u>Halsbury Road</u> East Side	from its junction with Kensington in a northerly direction for a distance of 10.5 metres
<u>Hanford Avenue</u> East Side	from its junction with Moss Lane in a southerly direction for a distance of 10.9 metres
West Side	from its junction with Moss Lane in a southerly direction for a distance of 15.5 metres
<u>Hannan Road</u> East Side	from its junction with Prescott Road in a northerly direction for a distance of 11.6 metres
West Side	from its junction with Prescott Road in a northerly direction for a distance of 9.6 metres
<u>Hanson Road</u> East Side	from its junction with Brookfield Drive in a southerly direction for a distance of 18.9 metres from a point 153.7 metres south of its junction with Brookfield Drive in a southerly direction for a distance of 50.9 metres
South-east Side	from a point 112.4 metres north-east of its junction with Long Lane in a north-easterly direction for a distance of 70.0 metres
West Side	from its junction with Hanson Road to its junction with Long Lane
<u>Hapton Street</u> North Side	from its junction with Netherfield Road North in an easterly direction for a distance of 2.8 metres
<u>Harker Street</u> East Side	from its junction with Springfield in a northerly direction for a distance of 16.2 metres
<u>Harper Road</u> North Side	from its junction with Rice Lane in an easterly direction for a distance of 11.8 metres
South Side	from its junction with Rice Lane in an easterly direction for a distance of 15.0 metres
<u>Harradon Road</u> North-east Side	from its junction with Longmoor Lane in a north-westerly direction for a distance of 11.7 metres
South-west Side	from its junction with Longmoor Lane in a north-westerly direction for a distance of 6.7 metres

Schedule 15

Roads and parts of roads in which waiting is prohibited twenty four hours a day

1	2
Road/Side of Road	Extent of Restriction
<u>Haswell Drive</u> North-west Side	from its junction with Steers Croft to its junction with Waterpark Drive
South-east Side	from its junction with Nevitte Close to its junction with Waterpark Drive
<u>Hawkins Street</u> East Side	from its junction with Kensington in a northerly direction for a distance of 13.0 metres
West Side	from its junction with Kensington in a northerly direction for a distance of 11.0 metres
<u>Hayman's Green</u> North-east Side	from its junction with Mill Lane in a north-westerly direction for a distance of 15.3 metres
South-west Side	from its junction with Mill Lane in a north-westerly direction for a distance of 56.0 metres
<u>Hazeldale Road</u> East Side	from its junction with Stalmine Road in a southerly direction for a distance of 12.0 metres
West Side	from its junction with Stalmine Road in a southerly direction for a distance of 18.0 metres
<u>Helsby Road</u> North Side	from its junction with Warbreck Moor in a westerly direction for a distance of 12.2 metres
South Side	from its junction with Warbreck Moor in a westerly direction for a distance of 12.0 metres
<u>Heriot Street</u> Both Sides	from a point 56.2m south of its junction with Lemon Street in a southerly direction for a distance of 13.7 metres
<u>Herrick Street</u> East Side	from its junction with Prescott Road in a southerly direction for a distance of 9.4 metres
West Side	from its junction with Prescott Road in a southerly direction for a distance of 11.8 metres
<u>Heswall Road</u> North Side	from its junction with Warbreck Moor in a westerly direction for a distance of 3.5 metres
South Side	from its junction with Warbreck Moor in a westerly direction for a distance of 4.5 metres
<u>Heyburn Road</u> North-west Side	from its junction with Lisburn Lane in a south-westerly direction for a distance of 7.0 metres



Schedule 15

Roads and parts of roads in which waiting is prohibited twenty four hours a day

1	2
Road/Side of Road	Extent of Restriction
South-east Side	from its junction with Lisburn Lane in a south-westerly direction for a distance of 4.7 metres
<u>Higher Lane</u> East Side	from its junction with Longmoor Lane in a southerly direction for a distance of 16.7 metres
West Side	from its junction with Longmoor Lane in a southerly direction for a distance of 15.4 metres
<u>Hinton Street</u> Both Sides	from its junction with Prescott Road in a northerly direction for a distance of 17.0 metres
<u>Holland Street</u> Both Sides	from its junction with Prescott Road in a southerly direction for a distance of 9.7 metres
<u>Holly Road</u> North Side	from its junction with Beech Street in an easterly direction for a distance of 13.5 metres from a point 12.5 metres west of its junction with Lister Road to a point 14.8 metres east of its junction with Lister Road from a point 12.9 metres west of its junction with Lockerby Road to a point 14.5 metres east of its junction with Lockerby Road from a point 11.8 metres west of its junction with Lilley Road to a point 15.6 metres east of its junction with Lilley Road from its junction with Laurel Road in a westerly direction for a distance of 14.3 metres
South Side	from its junction with Beech Street in an easterly direction for a distance of 13.7 metres from a point 62.8 metres east of its junction with Beech Street in an easterly direction for a distance of 37.2m from a point 159.8 metres east of its junction with Beech Street in an easterly direction for a distance of 39.1m from its junction with Laurel Road in a westerly direction for a distance of 13.9 metres
<u>Holt Road</u> East Side	from its junction with Edge Lane in a northerly direction for a distance of 37.6 metres from its junction with Kensington in a southerly direction for a distance of 92.0 metres
West Side	from its junction with Kensington in a southerly direction for a distance of 94.0 metres from its junction with Edge Lane to its junction with Minto Close
<u>Honeys Green Lane</u> North-west Side	from a point 543.5 metres north-east of its junction with Eaton Road to its junction with Leyfield Road
South-east Side	from its junction with Hilda Road in a south-westerly direction for a distance of 129.7 metres

Schedule 15

Roads and parts of roads in which waiting is prohibited twenty four hours a day

1	2
Road/Side of Road	Extent of Restriction
	metres
<u>Honeys Green Lane</u> South-east Side	from a point 41.7m south-west of its junction with Blackmoor Drive to its junction with Yew Tree Lane
<u>Hooton Road</u> North Side	from its junction with Warbreck Moor in a westerly direction for a distance of 11.7 metres
<u>Hopwood Street</u> North Side	from its junction with Vauxhall Road in an easterly direction for a distance of 5.7 metres
 <u>Hornby Close</u> East Side	from its junction with Hornby Road in a southerly direction for a distance of 6.0 metres from a point 12.0 metres south of its junction with Hornby Road in a southerly direction for a distance of 18.5 metres from a point 42.5m south of its junction with Hornby Road in a southerly direction for a distance of 7.0 metres from a point 110.5 metres south of its junction with Hornby Road in a southerly direction for a distance of 6.5metres ,then west across road closure for 3.5 metres
West Side	from its junction with Hornby Road in a southerly direction for its entire length
<u>Hornby Close (West Arm)</u> South Side	from its junction with Hornby Close in a westerly direction for a distance of 12.4 metres
North Side	from its junction with Hornby Close in a westerly direction for its entire length, then south to include cul-de-sac end
 <u>Hornby Road</u> North Side	from its junction with Aintree Road / Sefton boundary to its junction with Rice Lane
East Side	from a point 42.6 metres south of its junction with Hornby Road in a southerly direction for a distance of 12.9 metres
South Side	from its junction with Rice Lane in a westerly direction for a distance of 40.5 metres from a point 13.6 metres east of its junction with Rice Lane in a westerly direction for a distance of 88.5 metres from its junction with Hornby Close to a point 8.0 metres east of its junction with Stuart Road North
<u>Hornspit Lane</u> North-west Side	from its junction with Muirhead Avenue East to a point 11.7 metres south-west of its junction with Parkside Drive
<u>Hornspit Lane</u> South-east Side	from a point 17.5 metres south-west of its junction with Parkside Drive to a point 2.0 metres north-east of its junction with Parkside Drive

Schedule 15

Roads and parts of roads in which waiting is prohibited twenty four hours a day

1	2
Road/Side of Road	Extent of Restriction
<u>Houlton Street</u> East Side	from its junction with Kensington in a southerly direction for a distance of 10.6 metres
West Side	from its junction with Kensington in a southerly direction for a distance of 10.3 metres
<u>Hughes Street</u> East Side	from its junction with West Derby Road in a northerly direction for a distance of 12.8 metres
West Side	from its junction with West Derby Road in a northerly direction for a distance of 14.1 metres
<u>Hunslett Road</u> South-east Side	from its junction with Cedar Road in a north-easterly direction for a distance of 13.7 metres
<u>Hygeia Street</u> East Side	from its junction with Severs Street in a southerly direction for a distance of 19.6 metres
West Side	from its junction with Atwell Street in a southerly direction for a distance of 19.9 metres
<u>Inglis Road</u> North-east Side	from its junction with Longmoor Lane in a north-westerly direction for a distance of 9.0 metres
South-west Side	from its junction with Longmoor Lane in a north-westerly direction for a distance of 8.0 metres
<u>Ingrow Road</u> East Side	from its junction with Kensington in a northerly direction for a distance of 8.4 metres
<u>Ivy Leigh</u> West Side	from its junction with West Derby Road (Service road) in a southerly direction for a distance of 8.1 metres
<u>John Bagot Close</u> North Side	from its junction with Netherfield Road North in an easterly direction for a distance of 2.8 metres
South Side	from its junction with Netherfield Road North in an easterly direction for a distance of 1.9 metres
<u>Jubilee Drive</u> East Side	from its junction with Edge Lane in a northerly direction for a distance of 12.8 metres from its junction with Kensington in a southerly direction for a distance of 11.6 metres
West Side	from its junction with Edge Lane in a Northerly direction for a distance of 13.5 metres from its junction with Kensington in a southerly direction for a distance of 11.9 metres

Schedule 15

Roads and parts of roads in which waiting is prohibited twenty four hours a day

1	2
Road/Side of Road	Extent of Restriction
<u>Juvenal Place</u> North-west Side	from its junction with Fox Street in a south-westerly direction for its entire length
South Side	from its junction with Fox Street to its junction with Beau Street
<u>Karonga Road</u> South Side	from its junction with Karonga Road in an easterly direction for a distance of 13.0 metres from its junction with Lower Lane for a distance of 14.1 metres in an easterly direction
<u>Kelso Road</u> Both Sides	from its junction with Prescott Road in a northerly direction for a distance of 17.0 metres
<u>Kemble St</u> East Side	from its junction with Kensington in a northerly direction for a distance of 3.9 metres
West Side	from its junction with Kensington in a northerly direction for a distance of 2.7 metres
<u>Kensington</u> North Side	from its junction with Low Hill in an easterly direction for a distance of 65.4 metres from a point 9.8 metres west of its junction with Fielding Street to a point 23.7 metres east of Fielding Street from its junction with Kensington Street in an easterly direction for a distance of 42.0 metres from its junction with Kemble St to a point 15.1 metres east of its junction with Thornes Road from its junction with Farmworth Street in an easterly direction for a distance of 55.0 metres from its junction with Ingrow Road (west side) to a point 7.3 metres east of its junction with Ingrow Road from a point 8.4 metres west of its junction with Cottenham Street to its junction with Denman Street from its junction with Hawkins Street to its junction with Sheil Road from a point 190.4 metres east of its junction with Hawkins Street to its junction with Sheil Road
South Side	from its junction with Hall Lane in an easterly direction for a distance of 52.1 metres from its junction with Albany Road to a point 3.0 metres east of its junction with Saxony Road
<u>Kensington</u> South Side	from its junction with Beech Street to its junction with Deane Road from its junction with Gilead Street to its junction with Beech Street from a point 52.7 metres east of its junction with Jubilee Drive to a point 7.4 metres west of its junction with Albert Edward Road
<u>Kensington Street</u> East Side	from a point 1.3 metres north of its junction with Kensington in a northerly direction for a distance of 3.5 metres from a point 64.2 metres north of its junction with Kensington in a northerly direction to its junction with Marvin Street

Schedule 15

Roads and parts of roads in which waiting is prohibited twenty four hours a day

1	2
Road/Side of Road	Extent of Restriction
<u>Killarney Road</u>	
North Side	from its junction with Broad Green Road in a north-easterly direction for a distance of 19.0 metres
South Side	from its junction with Broad Green Road in a north-easterly direction for a distance of 16.0 metres
<u>Kilshaw Street</u>	
East Side	from its junction with Atwell Street in a southerly direction for a distance of 17.6 metres
	from its junction with West Derby Road in a northerly direction for a distance of 13.9 metres
West Side	from its junction with Atwell Street in a southerly direction for a distance of 17.5 metres
	from its junction with West Derby Road in a northerly direction for a distance of 12.8 metres
<u>Kirkdale Road</u>	
East Side	from its junction with Netherfield Road North to its junction with Boundary Street East
West Side	from its junction with Boundary Street to its junction with Morley Street
<u>Knocclaid Road</u>	
East Side	from its junction with Lisburn Lane in a northerly direction for a distance of 13.6 metres
West Side	from its junction with Sandringham Road in a northerly direction for a distance of 13.2 metres
<u>Kremlin Drive</u>	
Both Sides	from its junction with Bankfield Road in a westerly direction for a distance of 9.3 metres, south for a distance of 6.8 metres, then east for a distance of 15.5 metres
<u>Laburnum Road</u>	
East Side	from its junction with Prescott Road in a southerly direction for a distance of 9.6 metres
West Side	from its junction with Prescott Road in a southerly direction for a distance of 10.4 metres
<u>Lambeth Road</u>	
North Side	from its junction with Commercial Road in an easterly direction for a distance of 46.0 metres
	from a point 44.3 metres west of its junction with Stanley Road to its junction with Harcourt Street
South Side	from a point 77.3 metres east of its junction with Commercial Road to a point 46.5 metres west of its junction with Stanley Road

Schedule 15

Roads and parts of roads in which waiting is prohibited twenty four hours a day

1 Road/Side of Road	2 Extent of Restriction
	from its junction with Commercial Road in an easterly direction for a distance of 77.3 metres
<u>Larkhill Lane</u> North-east Side	from a point 49.3 metres north-west of its junction with Gatchclif Road in a north-westerly direction for a distance of 70.6 metres
South-west Side	from a point 12.7 metres north west of its junction with Malleson Road to a point 34.7 metres south east of its junction with Malleson Road
<u>Latimer Street</u> East Side	from its junction with Silvester Street in a northerly direction for a distance of 13.9 metres
West Side	from its junction with Silvester Street in a northerly direction for a distance of 14.0 metres
<u>Laurel Road</u> Both Sides	from a point 120.7 metres north of its junction with Edge Lane in a northerly direction for a distance of 41.4 metres
East Side	from a point 120.4 metres north of its junction with Edge Lane in a northerly direction for a distance of 41.7 metres from its junction with Edge Lane in a northerly direction for a distance of 70.8 metres from its junction with Prescott Road in a southerly direction for a distance of 13.9 metres
West Side	from its junction with Edge Lane in a northerly direction for a distance of 75.2 metres from a point 15.2 metres north of its junction with Holly Road to a point 12.3 metres south of Holly Road from its junction with Prescott Road in a southerly direction for a distance of 13.8 metres
<u>Lavan Street</u> West Side	from its junction with West Derby Road in a northerly direction for a distance of 5.8 metres
<u>Leinster Road</u> North-east Side	from its junction with Prescott Road in a south-easterly direction for a distance of 18.8 metres
South-west Side	from its junction with Prescott Road in a south easterly direction for a distance of 13.9 metres
<u>Leopold Road</u> East Side	from its junction with Kensington in a southerly direction for a distance of 14.2 metres from its junction with Edge Lane in a northerly direction for a distance of 9.1 metres
West Side	from its junction with Kensington in a southerly direction for a distance of 13.3 metres from its junction with Edge Lane in a northerly direction for a distance of 10.4 metres

Schedule 15

Roads and parts of roads in which waiting is prohibited twenty four hours a day

1 Road/Side of Road	2 Extent of Restriction
<u>Lewisham Road</u> Both Sides	from its junction with Muirhead Avenue East in a north-westerly direction for a distance of 13.7 metres.
North-east Side	from its junction with Utting Avenue East in a south-easterly direction for a distance of 38.8 metres
South-west Side	from its junction with Utting Avenue East in a south-easterly direction for a distance of 41.5 metres
<u>Lexham Road</u> North-west Side	from its junction with Queens Drive Stoneycroft in a north-easterly direction for a distance of 9.7 metres
South-east Side	from its junction with Queens Drive Stoneycroft in a north-easterly direction for a distance of 9.8 metres
<u>Leyfield Road</u> North-east Side	from its junction with Deysbrook Lane in a south-easterly direction for a distance of 46.1 metres from a point 47.9m West of its junction with Vineside Road to its junction with Yewtree Lane
South-west Side	from a point opposite to its junction with Deysbrook Lane in a south easterly direction for a distance of 40.7metres from its junction with Honey's Green Lane to a point 25.7 metres west of its junction with Martlett Road
North Side	from its junction with Great Howard Street in an easterly direction for a distance of 37.9 metres
<u>Lightbody Street</u> South Side	from its junction with Great Howard Street in an easterly direction for a distance of 43.2 metres
<u>Lilford Avenue</u> East Side	from its junction with Moss Lane in a southerly direction for a distance of 13.6 metres
West Side	from its junction with Moss Lane in a southerly direction for a distance of 13.8 metres
<u>Lilley Road</u> East Side	from its junction with Holly Road in a northerly direction for a distance of 13.9 metres from its junction with Prescott Road in a southerly direction for a distance of 13.9 metres
West Side	from its junction with Holly Road in a northerly direction for a distance of 13.7 metres from its junction with Prescott Road in a southerly direction for a distance of 13.0 metres
<u>Lisburn Lane</u> North-east Side	from its junction with Allison Road in a north-westerly direction for a distance of 13.6 metres

Schedule 15

Roads and parts of roads in which waiting is prohibited twenty four hours a day

1 Road/Side of Road	2 Extent of Restriction
	from a point 13.6 metres north-west of its junction with Acheson Road to a point 14.2 metres south-east of its junction with Acheson Road from its junction with Muirhead Avenue in a north-westerly direction for a distance of 49.9 metres
North-west Side	from its junction with Delamain Road in a south-westerly direction for a distance of 15.5 metres
South-east Side	from its junction with Delamain Road in a south-westerly direction for a distance of 12.5 metres from a point 134.0 metres south-west of its junction with Delamain Road in a south-westerly, then southerly, direction for a distance of 97.7 metres
South-west Side	from a point 4.5 metres south-east of its junction with Craigs Road in a south-easterly direction for a distance of 34.2 metres, then south-westerly for a distance of 18.6 metres from a point 5.4 metres north-west of its junction with Heyburn Road to a point 5.9 metres south-east of its junction with Gorseburn Road from a point 5.2 metres north-west of its junction with Gorseburn Road to a point 6.0 metres south-east of its junction with Fairburn Road from a point 5.0 metres north-west of its junction with Eskburn Road to a point 6.0 metres south-east of its junction with Eskburn Road from a point 4.2 metres north-west of its junction with Deansburn Road to a point 5.5 metres south-east of its junction with Deansburn Road from a point 4.9 metres north-west of its junction with Craighburn Road to a point 4.9 metres south-east of its junction with Craighburn Road from a point 4.9 metres north-west of its junction with Bankburn Road to a point 5.5 metres south-east of its junction with Bankburn Road from a point 4.9m north-west of its junction with Auburn Road to its junction with West Derby Road
<u>Lisburn Road</u>	
North-west Side	from a point 12.3 metres north-east of its junction with Knockald Road to a point 19.9 metres south of its junction with Sandringham Road
South-west Side	from a point 5.9 metres north-west of its junction with Heyburn Road to a point 5.7 metres south-east of its junction with Heyburn Road
<u>Lister Drive</u>	
North-west Side	from its junction with Green Lane in a south-westerly direction for a distance of 45.6 metres
South-east Side	from its junction with Green in a south-westerly direction for a distance of 46.6 metres
<u>Lister Road</u>	
East Side	from its junction with Holly Road in a northerly direction for a distance of 14.5 metres from its junction with Prescot Road in a southerly direction for a distance of 13.8 metres
West Side	from its junction with Holly Road in a northerly direction for a distance of 14.0 metres from its junction with Prescot Road in a southerly direction for a distance of 9.6 metres
<u>Lockerby Road</u>	
East Side	from its junction with Kensington in a southerly direction for a distance of 13.9 metres from its junction with Holly Road in a Northerly direction for a distance of 14.3 metres

Schedule 15

Roads and parts of roads in which waiting is prohibited twenty four hours a day

1	2
Road/Side of Road	Extent of Restriction
West Side	from its junction with Prescot Road in a southerly direction for a distance of 15.0 metres from its junction with Holly Road in a northerly direction for a distance of 13.7 metres
<u>Lomond Road</u> East Side	from its junction with Edge Lane in a northerly direction for a distance of 11.0 metres
West Side	from its junction with Edge Lane in a northerly direction for a distance of 13.7 metres
<u>Long Lane</u> North-east Side	from a point 10.3 metres north-west of its junction with Hanson Road to a point 11.3 metres south-east of its junction with Hanson Road from its junction with Longmoor Lane to a point 16.6 metres south-east of its junction with Sandy Lane
South-west Side	from its junction with Longmoor Lane in a south-easterly direction for a distance of 51.6 metres
<u>Longmoor Lane</u> North Side	from a point 40.8 metres south-west of its junction with Greenwich Road to a point 29.7 metres north-east of its junction with Greenwich Road
<u>Longmoor Lane</u> North Side	from a point 129.0 metres east of its junction with Seeds Lane in an easterly direction for a distance of 144.3 metres from a point 24.6 metres west of its junction with Barlows Lane to a point 19.3 metres east of its junction with Barlow's Lane from a point 11.9 metres west of its junction with Garden Lane to a point 8.7 metres east of its junction with Garden Lane from its junction with Signal Works Road in an easterly direction for a distance of 130.4 metres
South Side	from a point 4.2 metres west of its junction with Higher Lane to its junction with Second Avenue from its junction with Bradville Road to a point 11.5 metres east of its junction with Longmoor Grove from a point 34.2 metres west of its junction with Moss Pits Lane to its junction with Longmoor Close from a point 35.4 metres west of its junction with Longmoor Close to a point 53.4 metres west of its junction with Lower Lane
South-east Side	from its junction with Walton Vale to a point 78.5 metres north-east of its junction with Long Lane
<u>Longmoor Lane</u> (including Traffic Islands) Both Sides	from its junction with Warbreck Moor to a point 21.0 metres north-east of its junction with Inglis Road
<u>Lorenzo Drive</u> North-east Side	from its junction with Porchester Road in a north-westerly direction for a distance of 71.3 metres from its junction with Utting Avenue East to a point 56.9 metres south-east of its

Schedule 15

Roads and parts of roads in which waiting is prohibited twenty four hours a day

1	2
Road/Side of Road	Extent of Restriction
	<p>junction with Wandsworth Road</p> <p>from a point 23.0 metres north-west of the entrance to Graeme Bryson Court to its junction with Broad Lane</p> <p>from its junction with Muirhead Avenue East in a north-westerly direction for a distance of 38.2 metres</p>
South-west Side	<p>from a point 60.7 metres south-east of its junction with Circular Road West to its junction with Circular Road West</p> <p>from its junction with Utting Avenue East in a southerly direction for a distance of 51.8 metres</p> <p>from its junction with Muirhead Avenue East in a north-westerly direction for a distance of 47.4 metres</p>
<u>Lorne Street</u> East Side	from its junction with Prescott Road in a southerly direction for a distance of 15.0 metres
<u>Lorne Street</u> West Side	from its junction with Prescott Road in a southerly direction for a distance of 15.8 metres
<u>Low Hill</u> East Side	from a point 32.7 metres north of its junction with Gloucester Place to its junction with West Derby Road
West Side	from its junction with Erskine Street to its junction with Brunswick Road
<u>Lower Bank View</u> South Side	from its junction with Derby Road in a westerly direction for a distance of 12.3 metres
<u>Lower House Lane</u> North-east Side	<p>from a point 23.6 metres north west of its junction with Storrington Avenue to a point 35.0 metres south-east of its junction with Storrington Avenue</p> <p>from a point 262.6 metres north-west of its junction with Storrington Avenue in a north westerly direction for a distance of 61.5 metres</p> <p>from its junction with East Lancashire Road in a south-easterly direction for a distance of 118.7 metres</p>
South-west Side	<p>from a point 44.2 metres south-east of its junction with Utting Avenue East to a point 35.8 metres north-west of its junction with Utting Avenue East</p> <p>from its junction with Braybrooke Road in a north-westerly direction for a distance of 20.0 metres</p> <p>from a point 50.8 metres south-east of its junction with Braybrooke Road in a south-easterly direction for a distance of 62.2 metres</p> <p>from its junction with East Lancashire Road in a south-easterly direction for a distance of 120.5 metres</p>
<u>Lower Lane</u> East Side	<p>from its junction with Longmoor Lane to a point 66.8 metres south of its junction with Longmoor Lane</p> <p>from a point 9.1m south-east of its junction with Karonga Road to a point 7.7 metres</p>

Schedule 15

Roads and parts of roads in which waiting is prohibited twenty four hours a day

1 Road/Side of Road	2 Extent of Restriction
	north-east of its junction with Karonga Road
North-east Side	from its junction with East Lancashire Road in a northerly direction for a distance of 64.1 metres from a point 49.6 metres south-east of its junction with Blueberry Fields in a north-westerly direction to a point 235 metres north of its junction with Delagoa Road
South-west Side	from its junction with East Lancashire Road to its junction with Ternhall Road
West Side	from its junction with Longmoor Lane in a south-easterly direction to a point 13.7 metres south-east of the southerly access to Fazakerley Ambulance Station
<u>Lynwood Road</u>	
Both Sides	from its junction with Rice Lane in a westerly direction for a distance of 13.7 metres
South Side	from its junction with Rice Lane in a westerly direction for a distance of 13.9 metres
<u>Mab Lane</u>	
North-west Side	from its junction with Princess Drive in a north-easterly direction for a distance of 48 metres
<u>Macfarren Street</u>	
North-west Side	from its junction with Prescot Road in a south-westerly direction for a distance of 5.3 metres
<u>Maddrell Street</u>	
North Side	from its junction with Great Howard Street in an easterly direction for a distance of 13.2 metres
<u>Maiden Lane</u>	
East Side	from its junction with Townsend Lane in a south-easterly direction for a distance of 14.2 metres
South-west Side	from a point 14.0 metres north-west of its junction with Worcester Drive to a point 13.2 metres south-east of its junction with Worcester Drive from its junction with Townsend Lane in a south-easterly direction for a distance of 69.9 metres from a point 76.15 metres south-east of its junction with Townsend Lane to a point 120.6 metres south-east of its junction with Townsend Lane
<u>Malleson Road</u>	
South-east Side	from its junction with Larkhill Lane in a south-easterly direction for a distance of 18.7 metres
South-west Side	from its junction with Larkhill Lane in a south-easterly direction for a distance of 15.6 metres
<u>Mansfield Street</u>	
West Side	from its junction with Birkett Street in a southerly direction for a distance of 23.6 metres

Schedule 15

Roads and parts of roads in which waiting is prohibited twenty four hours a day

1 Road/Side of Road	2 Extent of Restriction
<u>Marford Road</u> Both Sides	from its junction with Eaton Road in a north-easterly direction for a distance of 13.7 metres
<u>Mark Street</u> North Side	from its junction with Netherfield Road North in an easterly direction for a distance of 13.9 metres
<u>Mark Street</u> South Side	from its junction with Netherfield Road North in an easterly direction for a distance of 27.4 metres from a point 52.5 metres east of its junction with Netherfield Road North in an easterly direction for a distance of 48.7m from a point 119.5 metres east of its junction with Netherfield Road North in an easterly direction for a distance of 73.6 metres
<u>Marlborough Road</u> East Side	from its junction with West Derby Road in a northerly direction for a distance of 13.4 metres
West Side	from its junction with West Derby Road in a northerly direction for a distance of 13.3 metres
<u>Marldon Road</u> North-east Side	from its junction with Muirhead Avenue East in a south-easterly direction for a distance of 14.8 metres
South-west Side	from its junction with Muirhead Avenue East in a south-easterly direction for a distance of 7.6 metres
<u>Marvin Street</u> North Side	from its junction with Fielding Street to its junction with Gloucester Court
South Side	from its junction with Kensington Street to its junction with Fielding Street
<u>Matlock Avenue</u> East Side	from its junction with Moss Lane in a southerly direction for a distance of 13.1 metres
West Side	from its junction with Moss Lane in a southerly direction for a distance of 14.4 metres
<u>Meadow Lane</u> North-west Side	from its junction with West Derby Village in a north-westerly, then north-easterly, direction for a distance of 62.4 metres
South-east Side	from its junction with Town Row in a north-westerly, then north-easterly, direction for a distance of 42.2 metres
<u>Melling Road</u> North-west Side	from its junction with Warbreck Moor in an north-easterly direction for a distance of 48.5 metres

Schedule 15

Roads and parts of roads in which waiting is prohibited twenty four hours a day

1	2
Road/Side of Road	Extent of Restriction
South-east Side	from its junction with Road in a south-easterly direction for a distance of 68.4 metres
<u>Melwood Drive</u> North-west Side	from a point 12.3 metres north-east of its junction with South Parkside Drive to a point 14.3 metres south-west of its junction with South Parkside Drive from its junction with Town Row in a north-easterly direction for a distance of 55.5 metres
South-east Side	from a point 14.9 metres north-east of its junction with South Parkside Drive to a point 11.3 metres south-west of its junction with South Parkside Drive from its junction with Town Row in a north-easterly direction for a distance of 56.2 metres from a point 12.6 metres south-west of its junction with Crown Road to a point 13.0 metres north-east of its junction with Crown Road
<u>Middleton Road</u> Both Sides	from a point 63.5 metres west of its junction with Lomond Road in a south-westerly direction for a distance of 14.0 metres, then west for a distance of 6.2 metres, then north-east for a distance of 16.7 metres
<u>Mill Lane</u> East Side	from its junction with Edge Lane Drive in a north-westerly direction for a distance of 34.5 metres
<u>Mill Bank</u> Both Sides	from its junction with Queens Drive, West Derby in a westerly direction for a distance of 45.5 metres
<u>Mill Lane</u> West Side	from its junction with Edge Lane Drive in a north-easterly direction for a distance of 12.7 metres
<u>Mill Lane Island</u> East Side	from its junction with Edge Lane Drive in a north-westerly direction for a distance of 16.5 metres
<u>Minto Street</u> East Side	from its junction with Kensington in a south-easterly direction for a distance of 9.2 metres
West Side	from its junction with Kensington for a distance of 11.4 metres in a south-easterly direction
<u>Morningside Road</u> East Side	from its junction with Broad Lane in a southerly direction for a distance of 8.2 metres
West Side	from its junction with Broad Lane in a southerly direction for a distance of 14.7 metres

Schedule 15

Roads and parts of roads in which waiting is prohibited twenty four hours a day

1	2
Road/Side of Road	Extent of Restriction
<u>Moscow Drive</u> Both Sides	from its junction with Queens Drive, West Derby to a point 18.7 metres south-west of its junction with Bowley Road, then north for 6.0 metres, then in a north-easterly direction for a distance of 18.4 metres
North Side	from its junction with Queens Drive West Derby in a westerly direction for a distance of 15.0 metres
North-west Side	from its junction with Green Lane in a north-easterly direction for a distance of 50.0 metres
South-east Side	from its junction with Green Lane in a north-easterly direction for a distance of 364.6 metres, then north-west for 6.3 metres, then south west to its junction with Russian Avenue
<u>Moss Lane</u> North Side	from a point 46.2 metres east of its junction with Victoria Drive to a point 13.0 metres east of its junction with Redvers Drive from a point 34.3 metres east of its junction with Redvers Drive to a point 12.0 metres east of its junction with Burwen Drive from a point 82.5 metres east of its junction with Burwen Drive to its junction with Orrell Lane
South Side	from its junction with Orrell Lane to a point 14.1 metres west of its junction with Lilford Avenue from a point 12.2 metres east of its junction with Hanford Avenue to a point 15.4 metres west of its junction with Hanford Avenue from its junction with Gondover Avenue in an easterly direction for a distance of 17.9 metres from its junction with Gondover Avenue in a westerly direction for a distance of 12.6 metres
<u>Moss Pits Lane</u> South-west Side	from its junction with Long Lane to its junction with Lower Lane
<u>Moss Way</u> North-east Side	from its junction with Parkstile Lane in a south-easterly direction for a distance of 50.8 metres
South-west Side	from its junction with Parkstile Lane in a south-easterly direction for a distance of 14.5 metres
<u>Muirhead Avenue</u> North-east Side	from a point 13.7 metres south-west of its junction with Lewisham Road to a point 13.7 metres north-east of its junction with Lewisham Road
North-west Side	from a point 62.7 metres south-west of its junction with Adshead Road to a point 16.6 metres north-east of its junction with Queens Drive
<u>Muirhead Avenue</u> South-east Side	from a point 46.5 metres south-west of its junction with Queens Drive to a point 61.0 metres north-east of its junction with Queens Drive

Schedule 15

Roads and parts of roads in which waiting is prohibited twenty four hours a day

1	2
Road/Side of Road	Extent of Restriction
<u>Muirhead Avenue</u> <u>(Central Reservation)</u> North-west Side	from a point 50.2 metres south-west of its junction with Queens Drive to a point 57.0 metres north-east of its junction with Queens Drive
South-east Side	from its junction with Queens Drive in a south-westerly direction for a distance of 44.3 metres
<u>Muirhead Avenue East</u> Both Sides	from its junction with Muirhead Avenue East to its junction with Fordlea Road
North-west Side	from its junction with Wingrave Way in a south-westerly direction for a distance of 47.1 metres from its junction with Lorenzo Drive in a north-easterly direction for a distance of 45.8 metres
South-east Side	from its junction with Almond's Green in a north-easterly direction for a distance of 29.5 metres from a point 23.3 metres north-east of its junction with Almond's Green to a point 51.8 metres south-west of its junction with Almond's Green from a point 44.5 metres south-east of its junction with Kerman Close in a south-westerly direction for a distance of 58.2 metres from a point 13.9 metres north-east of its junction with Marldon Road to a point 14.5 metres south-west of its junction with Parkside Drive
<u>Muirhead Avenue (Intersection At Almond's Green)</u> South-west Side	from its junction with the south-west bound lane of Muirhead Avenue in a north-westerly direction for a distance of 22.5 metres
<u>Munster Road</u> East Side	from its junction with Prescott Road in a southerly direction for a distance of 11.5 metres
West Side	from its junction with Prescott Road in a southerly direction for a distance of 11.2 metres
<u>Needham Road</u> East Side	from its junction with Holt Road in a southerly direction for a distance of 22.8 metres
West Side	from its junction with Holt Road in a southerly direction for a distance of 19.5 metres
<u>Netherfield Road North</u> East Side	from its junction with Everton Valley to its junction with Netherfield Road South
West Side	from its junction with Kirkdale Road in a southerly direction to a point 45.6 metres south-east of its junction with Robsart Street from its junction with Rose Vale to its junction with Roscommon Street
<u>Netherfield Road South</u> Both Sides	from its junction with Roscommon Street in a southerly direction for a distance of

Schedule 15

Roads and parts of roads in which waiting is prohibited twenty four hours a day

1	2
Road/Side of Road	Extent of Restriction
	12.1 metres
<u>Newlyn Road</u> Both Sides	from a point 30.6 metres south-east of its junction with Petherick Road in a south-easterly direction for a distance of 12.8 metres, then south west for 5.7 metres, then in a north westerly direction for a distance of 13.0 metres from its junction with Malpas Road in a north-westerly direction for a distance of 27.7 metres, south-west for 5.7 metres, then south east to its junction with Newdown Road
<u>Newsham Drive</u> Both Sides	from its junction with Orphan Drive in a southerly direction for a distance of 14.0metres
<u>North Dingle</u> East Side	from its junction with Easby Road in a northerly direction for a distance of 13.6 metres
West Side	from its junction with Easby Road in a northerly direction for a distance of 13.9 metres
<u>North View</u> North Side	from a point 37.3 metres east of its junction with Mount Vernon Green to its junction with Hall Lane
<u>Oak Avenue</u> North-west Side	from its junction with Cedar Road in a north-easterly direction for a distance of 13.4 metres
South-east Side	from its junction with Cedar Road in a north-easterly direction for a distance of 13.7 metres
<u>Oak Leigh</u> West Side	from its junction with West Derby Road in a southerly direction for a distance of 6.5 metres
<u>Oil Street</u> North Side	from its junction with Great Howard Street in a westerly direction for a distance of 9.7 metres
South Side	from its junction with Great Howard Street in a westerly direction for a distance of 10.7 metres
<u>Onslow Road</u> East Side	from its junction with Prescott Road in a northerly direction for a distance of 13.9 metres
West Side	from its junction with Prescott Road in a northerly direction for a distance of 14.1 metres

Schedule 15

Roads and parts of roads in which waiting is prohibited twenty four hours a day

1	2
Road/Side of Road	Extent of Restriction
<u>Orleans Road</u> East Side	from its junction with Prescott Road in a northerly direction for a distance of 10.0 metres
West Side	from its junction with Prescott Road in a northerly direction for a distance of 16.0 metres
<u>Orphan Drive</u> East Side	from its junction with West Derby Road in a southerly direction for a distance of 54.0 metres
West Side	from its junction with West Derby Road in a southerly direction for a distance of 65.0 metres
<u>Orrell Lane</u> North-east Side	from its junction with Tatton Road to a point 21.5 metres north-west of its junction with Bull Lane from a point 3.5 metres north-west of its junction with Warbreck Road to its junction with Walton Vale
South-west Side	from a point 15.5 metres south-east of its junction with Redvers Drive to a point 18.9 metres north-west of its junction with Redvers Drive from its junction with Rice Lane to a point 16.8 metres north-west of its junction with Moss Lane
<u>Osborne Road</u> East Side	from its junction with West Derby Road in a northerly direction for a distance of 13.3 metres
West Side	from its junction with West Derby Road in a northerly direction for a distance of 12.6 metres
<u>Ottley Street</u> North Side	from its junction with Sheil Road in an easterly direction for a distance of 13.6 metres
South Side	from its junction with Sheil Road in an easterly direction for a distance of 13.7 metres
<u>Page Moss Lane</u> North-west Side	from its junction with Pilch Lane for a distance of 37.8 metres in a north-easterly direction
<u>Palace Road</u> North-west Side	from its junction with Warbreck Avenue in a north-westerly direction for a distance of 5.5 metres
South-east Side	from its junction with Warbreck Avenue in a north-easterly direction for a distance of 6.4 metres
<u>Park Vale Road</u>	

Schedule 15

Roads and parts of roads in which waiting is prohibited twenty four hours a day

1	2
Road/Side of Road	Extent of Restriction
North-east Side	from its junction with Walton Vale in a south-easterly direction for a distance of 13.4 metres
South-west Side	from its junction with Walton Vale in a south-easterly direction for a distance of 13.7 metres
<u>Parkinson Road</u>	
North Side	from its junction with Rice Lane in an easterly direction for a distance of 11.7 metres
South Side	from its junction with Rice Lane in an easterly direction for a distance of 14.0 metres
<u>Parkside Drive</u>	
South-west Side	from its junction with Muirhead Avenue East in a south-easterly direction for a distance of 47.4 metres
<u>Parkstile Lane</u>	
East Side	from its junction with Altcross Road in a northerly direction for a distance of 49.8 metres from a point 4.4 metres south of its junction with Moss Way to a point 5.3 metres north of its junction with Moss Way
West Side	from its junction with Altcross Road in a northerly direction for a distance of 56 metres from its junction with Gillmoss Lane in a northerly direction for a distance of 74.1 metres
<u>Parthenon Drive</u>	
East Side	from its junction with East Lancashire Road to a point 15.6 metres south of its junction with Kingsland Road
<u>Parthenon Drive</u>	
North-east Side	from its junction with Utting Avenue East in a north-westerly direction for a distance of 46.0 metres
South-west Side	from its junction with Utting Avenue East in a north-westerly direction for a distance of 45.0 metres
West Side	from its junction with Walton Hall Avenue to a point 31.0 metres south of its junction with Ardville Road
<u>Parton Street</u>	
East Side	from its junction with Prescott Road in a northerly direction for a distance of 17.1 metres
West Side	from its junction with Prescott Road in a northerly direction for a distance of 16.2m
<u>Pemberton Road</u>	
East Side	from its junction with Prescott Road in a northerly direction for a distance of 20.1 metres
<u>Penrhyn Street</u>	
North Side	from its junction with Scotland Road in an easterly direction for a distance of 13.3

Schedule 15

Roads and parts of roads in which waiting is prohibited twenty four hours a day

1	2
Road/Side of Road	Extent of Restriction
	metres
South Side	from its junction with Scotland Road in an easterly direction for a distance of 13.7 metres
<u>Perth Street</u> East Side	from its junction with West Derby Road in a northerly direction for a distance of 7.3 metres
West Side	from its junction with West Derby Road in a northerly direction for a distance of 14.7 metres
<u>Pilch Lane</u> North Side	from its junction with Page Moss Lane in a westerly direction for a distance of 102.2 metres
North-east Side	from a point 14.9 metres north-west of its junction with Ashfarm Court to a point 16.2 metres south-east of its junction with Ashfarm Court
<u>Pirrie Road</u> North-west Side	from its junction with Stopgate Lane in a south-westerly direction for a distance of 11.2 metres
South-east Side	from its junction with Stopgate Lane in a south-westerly direction for a distance of 11.0 metres
<u>Porchester Road</u> Both Sides	from its junction with Lorenzo Drive in a north-easterly direction for a distance of 9.0 metres
<u>Portelet Road</u> Both Sides	from a point 8.9 metres south-east of its junction with Eccleshill Road in an easterly direction for 28.9 metres to a point 7.5 metres north-east of its junction with Eccleshill Road, then south-east for 6.5 metres, then south-westerly for a distance of 30.1 metres from a point 41.5 metres west of its junction with Stoneville Road in a south-westerly direction for 13.5 metres, then north-west for 6.5 metres, then north-easterly for a distance of 13.5 metres
<u>Portland Place</u> East Side	from the extended southern building line of Rose Vale in a southerly direction for a distance of 10.1 metres
West Side	from its junction with Rose Vale in a southerly direction for its entire length
<u>Poulter Road</u> East Side	from its junction with Longmoor Lane in a northerly direction for a distance of 9.0 metres
West Side	from its junction with Longmoor Lane in a northerly direction for a distance of 10.0 metres

Schedule 15

Roads and parts of roads in which waiting is prohibited twenty four hours a day

1	2
Road/Side of Road	Extent of Restriction
<u>Prescot Road</u> North Side	from its junction with Queens Drive, Stoneycroft to its junction with Black Horse Lane from its junction with Sheil Road to a point 135.0 metres north-east of its junction with Prospect Vale from its junction with Prescot Drive in an easterly direction for a distance of 9.3 metres from a point 11.3 metres west of its junction with Cheadle Avenue to a point 13.1 metres east of its junction with St. Ives Grove from its junction with Swan Street to a point 40.5 metres east of its junction with Ashton Street from a point 56.9 metres east of its junction with Ashton Street to its junction with Greenfield Road from a point 49.7 metres east of its junction with Greenfield Road to a point 16.2 metres east of its junction with Dovercliff Road
South Side	from a point 17.6 metres west of its junction with Frogmore Road to a point 19.4 metres east of its junction with Baden Road from its junction with St. Oswald Street to a point 19.4 metres east of its junction with Baden Road from its junction with Lorne Street to a point 42.5 metres east of its junction with Fairfield Street from a point 11.0 metres west of its junction with Stanley Street to a point 12.8 metres east of its junction with Stanley Street
<u>Prescot Road</u> South Side	from its junction with Freehold Street in a westerly direction for a distance of 14.2 metres from its junction with Beech Street to its junction with Holland Street
<u>Prescot Road</u> South-east Side	from a point 129.6 metres north east of its junction with Baden Road to its junction with Queens Drive
<u>Prince Edwin Street</u> Both Sides	from its junction with Fox Street in an easterly direction for a distance of 8.8 metres
<u>Princess Drive</u> North-east Side	from a point 53.1 metres north-west of its junction with Mab Lane to a point 46.3 metres south-east of its junction with Mab Lane from its junction with Deysbrook Lane in a south-easterly direction for a distance of 42.3 metres from a point 14.0 metres south-east of its junction with Colwell Road in a south-easterly direction for a distance of 33.0 metres
<u>Princess Drive</u> South-west Side	from a point 67.5 metres north-west of its junction with Yew Tree Lane to a point 39.5 metres south-east of its junction with Yew Tree Lane from its junction with Deysbrook Lane in a south-easterly direction for a distance of 56.1 metres
<u>Prospect Vale</u> Both Sides	from its junction with Prescot Road in a northerly direction for a distance of 12.5 metres

Schedule 15

Roads and parts of roads in which waiting is prohibited twenty four hours a day

1	2
Road/Side of Road	Extent of Restriction
<u>Queen Anne Street</u> North Side	from its junction with St Anne Street in an easterly direction for a distance of 13.7 metres
South Side	from its junction with St Anne Street in an easterly direction for a distance of 13.2 metres
<u>Queens Drive</u> South-east Side	from its junction with Townsend Lane in a south- easterly direction for a distance of 32.7 metres from its junction with Mill Bank in a south-easterly direction for a distance of 74.2 metres
South-west Side	from a point 459.5 metres south-east of its junction with East Prescott Road in a south-easterly direction for a distance of 124.4 metres
West Side	from its junction with Moscow Drive to a point 12.7 metres north-west of its junction with Stoneycroft Close
<u>Queens Drive</u> West Side	from a point 27.3 m North West of its junction with Prescott Road to its junction with Prescott Road
<u>Queens Drive,</u> <u>Stoneycroft</u> East Side	from a point 8.2 metres north-west of its junction with Clayford Crescent to a point 15.2 metres south-east of its junction with Alder Road from a point 242.0 metres south of its junction with East Road to its junction with Thomas Drive
North-east Side	from a point 8.2 metres north-west of its junction with Clayford Crescent to its junction with Chilcott Road from a point 19.5 metres south-east of its junction with East Road in a southerly direction for a distance of 128.0 metres
<u>Queens Drive, West</u> <u>Derby</u> North-east Side	from a point 7.3 metres south-east of its junction with Agar Road to a point 42.7 metres south-east of its junction with Culme Road from a point 17.4 metres south-east of its junction with Marlowe Drive to a point 254.3 metres south-east of its junction with Gorse Hey Court
South-west Side	from a point 30.0 metres north-west of its junction with Muirhead Avenue to a point 53.0 metres south-east of its junction with Muirhead Avenue
West Side	from its junction with Stoneycroft Close to a point 105.6 metres east of its junction with Derby Lane
<u>Rawcliffe Road</u> North Side	from its junction with Rice Lane in a westerly direction for a distance of 14.7 metres
South Side	from its junction with Rice Lane in a westerly direction for a distance of 13.2 metres
<u>Rawlins Street</u> East Side	from its junction with Prescott Road in a southerly direction for a distance of 14.2

Schedule 15

Roads and parts of roads in which waiting is prohibited twenty four hours a day

1	2
Road/Side of Road	Extent of Restriction
	metres
West Side	from its junction with Prescot Road in a southerly direction for a distance of 30.7 metres
<u>Redvers Drive</u> North-west Side	from its junction with Orrell Lane in a south-westerly direction for a distance of 15.0 metres from its junction with Moss Lane in a north-easterly direction for a distance of 14.9 metres
<u>Redvers Drive</u> South-east Side	from its junction with Orrell Lane in a south-westerly direction for a distance of 14.4 metres from its junction with Moss Lane in a north-easterly direction for a distance of 14.8 metres
<u>Regent Road</u> East Side	from a point 13.6 metres north of its junction with Walter Street to a point 130.9 metres south of its junction Walter Street
West Side	from a point opposite to its junction with Dickson Street in a northerly direction for a distance of 153.5 metres
<u>Regina Road</u> North-east Side	from its junction with Walton Vale in a south-easterly direction for a distance of 17.0 metres
South-west Side	from its junction with Walton Vale in a south-easterly direction for a distance of 23.4 metres
<u>Rice Lane</u> South-east Side	from a point 20.0 metres south-west of its junction with Chapel Avenue to its junction with Gladstone Road
West Side	from its junction with Orrell Lane in a southerly direction to a point 33.5 metres north-east of its junction with Arthur Street
<u>Richard Kelly Drive</u> Both Sides	from its junction with Walton Hall Avenue in a south-easterly direction for a distance of 55 metres
<u>Richland Road</u> Both Sides	from a point 161.7 metres north-east of its junction with Brookland Road in a north-easterly direction for a distance of 17.7 metres, then south-east for 5.9 metres, then south-west for a distance of 17.5 metres, to include the turning head
<u>Richmond Row</u> North Side	from its junction with St Anne Street in an easterly direction for a distance of 48.2 metres

Schedule 15

Roads and parts of roads in which waiting is prohibited twenty four hours a day

1	2
Road/Side of Road	Extent of Restriction
South Side	from its junction with St Anne Street in an easterly direction for a distance of 49.2 metres
South-east Side	from its junction with Soho Street to a point 6.4m south-west of its junction with Drinkwater Gardens
<u>Road Between Erskine Street And Brunswick Road</u>	
Both Sides	from its junction with Erskine Street to its junction with Brunswick Road
<u>Rock Street</u>	
North Side	from its junction with St Oswald's Street in a westerly direction for a distance of 21.4 metres
South Side	from its junction with St Oswald's Street in a westerly direction for a distance of 16.7 metres
<u>Rockbank Road</u>	
Both Sides	from a point 161.0 metres north-east of Bankfield Road in a north-easterly direction for a distance of 17.2 metres, then north-west for 5.8 metres, then south-west for a distance of 17.5 metres, to include the turning head
<u>Rodmell Road</u>	
North-west Side	from its junction with Solar Road in a south-westerly direction for a distance of 14.2 metres
South-east Side	from a point 28.3 metres north-east of its junction with Halsby Road to its junction with Solar Road
<u>Ronald Street</u>	
East Side	from its junction with Prescott Road in a southerly direction for a distance of 12.5 metres
West Side	from its junction with Prescott Road in a southerly direction for a distance of 10.4 metres
<u>Rose Vale</u>	
North Side	from its junction with Great Homer Street in an easterly direction for a distance of 14.2 metres
South Side	from its junction with Great Homer Street in an easterly direction for a distance of 7.2 metres
South-east Side	from its junction with Netherfield Road North in a south-westerly direction for a distance of 11.3 metres
<u>Rudyard Road</u>	
Both Side	from its junction with Thomas Lane for a distance of 10.0 metres in a south-westerly direction

Schedule 15

Roads and parts of roads in which waiting is prohibited twenty four hours a day

1	2
Road/Side of Road	Extent of Restriction
<u>Rufford Road</u>	
East Side	from its junction with Prescott Road in a northerly direction for a distance of 14.2 metres
West Side	from its junction with Prescott Road in a northerly direction for a distance of 14.0 metres
<u>Russian Drive</u>	
Both Sides	from a point 6.6 metres west of its junction with Russian Avenue in an easterly direction for a distance of 24.8 metres, then north for 6.8 metres, then west for a distance of 25.9 metres
South Side	from its junction with Green Lane in an easterly direction for a distance of 9.3 metres
<u>Saltney Street</u>	
North Side	from a point 207.6 metres west of its junction with Great Howard Street in a westerly direction to its junction with Regent Road
South Side	from its junction with Great Howard Street in a westerly direction for a distance of 9.5 metres from its junction with Regent Road in an easterly direction for a distance of 10.9 metres
<u>Sandhills Lane</u>	
North Side	from a point 56.1 metres west of its junction with Derby Road to a point 48.1 metres east of its junction with Derby Road from its junction with Commercial Road in a westerly direction for a distance of 91.6 metres
South Side	from a point 45.5 metres west of its junction with Derby Road to a point 45.9 metres east of its junction with Derby Road from its junction with Commercial Road in a westerly direction for a distance of 80.4 metres
<u>Sandringham Road</u>	
North Side	from its junction with Lisburn Lane in a westerly direction for a distance of 22.2 metres
South Side	from a point 11.8 metres east of its junction with Victoria Road in an easterly direction for a distance of 6.3 metres from its junction with Lisburn Lane in a westerly direction for a distance of 10.1 metres
<u>Sandstone Road West</u>	
Both Sides	from a point 87.5 metres east of its junction with Green Lane in an easterly direction for a distance of 13.6 metres, then north for 5.7 metres, then west for a distance of 13.6 metres

Saxony Road

Schedule 15

Roads and parts of roads in which waiting is prohibited twenty four hours a day

1	2
Road/Side of Road	Extent of Restriction
East Side	from its junction with Kensington in a southerly direction for a distance of 3.9 metres
West Side	from its junction with Kensington in a southerly direction for a distance of 5.0 metres
<u>Scargreen Avenue</u>	
North-east Side	from its junction with Utting Avenue East in a north-westerly direction for a distance of 24.3metres
South-west Side	from its junction with Utting Avenue East in a north-westerly direction for a distance of 23.2 metres
<u>Scotia Road</u>	
North Side	from its junction with Derby Lane in an easterly direction for a distance of 13.5 metres
South Side	from its junction with Derby Lane in an easterly direction for a distance of 13.4 metres
<u>Scotland Road</u>	
East Side	from its junction with Boundary Street East to its junction with Juvenal Street from its entrance to Kingsway Tunnel in a southerly direction to a point 374.6 metres south of its entrance to Kingsway Tunnel
West Side	from a point 234.0 metres north of its junction with Leeds Street to its junction with Stanley Road
<u>Sedgemoor Road</u>	
North-east Side	from its junction with Utting Avenue East in a north-westerly direction for a distance of 50.6 metres
South-west Side	from its junction with Utting Avenue East in a north-westerly direction for a distance of 49.7 metres
<u>Sefton Road</u>	
Both Sides	from its junction with Rice Lane in an easterly direction for a distance of 13.0 metres
<u>Seldon Street</u>	
East Side	from its junction with Kensington in a northerly direction for a distance of 5.9 metres
<u>Sellar Street</u>	
North Side	from its junction with Sessions Road in an easterly direction for a distance of 14.4 metres from its junction with Westminster Road in a westerly direction for a distance of 16.7 metres
<u>Sellar Street</u>	
South Side	from its junction with Foley Street in an easterly direction for a distance of 15.1metres from its junction with Westminster Road in a westerly direction for a distance of 12.1 metres

Schedule 15

Roads and parts of roads in which waiting is prohibited twenty four hours a day

1	2
Road/Side of Road	Extent of Restriction
<u>Sessions Road</u> East Side	from its junction with Sellar Street in a northerly direction for a distance of 13.0 metres
West Side	from its junction with Easby Road in a northerly direction for a distance of 13.2 metres
<u>Severs Street</u> North Side	from a point 9.9 metres east of its junction with Compton Road to its junction with Boundary Lane
South Side	from a point 10.8 metres west of its junction with Kilshaw Street to its junction with Boundary Lane
<u>Shaftesbury Terrace</u> East Side	from its junction with Prescott Road in a northerly direction for a distance of 14.0 metres
<u>Sheil Road</u> East Side	from its junction with Prescott Road in a northerly direction for a distance of 44.0 metres from its junction with Rocky Lane in a southerly direction for a distance of 53.3 metres from a point 56.8 metres north of its junction with Gardner's Drive to a point 57.1 metres south of its junction with Gardner's Drive from a point 11.8 metres north of its junction with Ottley Street to a point 7.0 metres south of its junction with Ottley Street
West Side	from its junction with West Derby Road in a southerly direction for a distance of 49.0 metres from its junction with Kensington in a northerly direction for a distance of 37.0 metres from a point 57.0 metres south of its junction with Boaler Street to a point 34.8 metres north of its junction with Boaler Street
<u>Sherburn Close</u> North Side	from its junction with Barlows Lane in an easterly direction for a distance of 5.2 metres
South Side	from its junction with Barlows Lane in an easterly direction for a distance of 5.0 metres
<u>Sherwood Street</u> North Side	from its junction with Great Howard Street in an easterly direction for a distance of 16.7 metres
South Side	from its junction with Great Howard Street in an easterly direction for a distance of 16.8 metres
<u>Silvester Street</u> North Side	from a point 5.6 metres east of its junction with Latimer Street to a point 8.3 metres west of its junction with Latimer Street

Schedule 15

Roads and parts of roads in which waiting is prohibited twenty four hours a day

1	2
Road/Side of Road	Extent of Restriction
South Side	from a point 10.1 metres east of its junction with St. Augustine Street to a point 8.2 metres west of its junction with St. Augustine Street
<u>Smith Street</u> East Side	from a point 65.5 metres south of its junction with Whittle Street to its junction with Kirkdale Road
West Side	from a point 28.5 metres south of its junction with Sterling Way to its junction with Kirkdale Road from its junction with Sterling Way in a southerly direction for a distance of 24.2 metres
<u>Smollett Street</u> East Side	from its junction with Kensington in a northerly direction for a distance of 5.2 metres
West Side	from its junction with Kensington in a northerly direction for a distance of 5.0 metres
<u>Soho Street</u> East Side	from a point 3.7 metres south of its junction with Everton Brow to its junction with Bickerstaffe Street from a point 61.6 metres south of its junction with Bickerstaffe Street to its junction with Birkett Street
West Side	from its junction with Everton Brow in a southerly direction for a distance of 13.6 metres from a point 57.5 metres south of its junction with Everton Brow in a southerly direction to its junction with Birkett Street
<u>Solar Road</u> North-east Side	from its junction with Longmoor Lane in a south-easterly direction for a distance of 69.0 metres
South-west Side	from its junction with Longmoor Lane to a point 16.5 metres south-east of its junction with Rodmell Road
<u>South Bank Road</u> North-east Side	from a point 3.7 metres south-east of the projected southern kerbline of Adamson Street in a south-easterly direction for a distance of 12.8 metres from its junction with Edge Lane in a north-westerly direction for a distance of 11.5 metres, then south-west for a distance of 5.8 metres from its junction with Edge Grove in a south-easterly direction for a distance of 10.5 metres
South-west Side	from its junction with Edge Grove in a south-easterly direction for a distance of 13.3 metres
<u>Southgate Road</u> East Side	from its junction with Prescott Road in a northerly direction for a distance of 21.1 metres

Schedule 15

Roads and parts of roads in which waiting is prohibited twenty four hours a day

1	2
Road/Side of Road	Extent of Restriction
West Side	from its junction with Prescott Road in a northerly direction for a distance of 16.7 metres
<u>Springfield</u> North Side	from its junction with St Anne Street in an easterly direction for a distance of 15.9 metres
South Side	from its junction with St Anne Street in an easterly direction for a distance of 14.8 metres
<u>St Anne Street</u> East Side	from its junction with New Islington to its junction with Fox Street
West Side	from its junction with Islington to its junction with Great Nelson Street from a point 21.4 metres north of its junction with Hackthorpe Street in a northerly direction for a distance of 7.3 metres
<u>St George's Hill</u> East Side	from its junction with Netherfield Road North in a northerly direction for a distance of 26.9 metres
West Side	from its junction with Netherfield Road North in a northerly direction for a distance of 13.9 metres
<u>St Ives Grove</u> Both Sides	from its junction with Prescott Road in a northerly direction for a distance of 5.0 metres
<u>St Oswalds Street</u> East Side	from its junction with Edge Lane Drive in a northerly direction for a distance of 90.0 metres from its junction with Prescott Road in a southerly direction for a distance of 74.3 metres
<u>St Oswald's Street</u> East Side	from a point 104.3 metres north of its junction with Mill Lane in a north-easterly direction for a distance of 26.9 metres
North-west Side	from its junction with Prescott Road to a point 17.4 metres south-west of its junction with Rock Street
<u>St. Oswald's</u> <u>Street(Island At</u> <u>Junction With Prescott</u> <u>Road)</u> South-east Side	from its junction with Prescott Road in a south westerly direction for its entire length
West Side	from its junction with Prescott Road in a southerly direction for its entire length
<u>Stalisfield Avenue</u> North-east Side	from its junction with Stalisfield Place in a north-westerly direction for a distance of 37.4 metres

Schedule 15

Roads and parts of roads in which waiting is prohibited twenty four hours a day

1	2
Road/Side of Road	Extent of Restriction
South-west Side	from its junction with Stalisfield Grove in a south-easterly direction for a distance of 50.8 metres
<u>Stalmine Road</u>	
North Side	from its junction with Rice Lane in an easterly direction for a distance of 51.5 metres from a point 122.8m east of its junction with Rice Lane in an easterly direction for a distance of 39.0 metres
South Side	from its junction with Rice Lane in an easterly direction for a distance of 15.5 metres
<u>Stalmine Road</u>	
South Side	from a point 15.0 metres west of its junction with Hazeldale Road to a point 15.0 metres east of its junction with Hazeldale Road
<u>Stanley Road</u>	
East Side	from a point 224.5 metres north of its junction with Melrose Road in a northerly direction for a distance of 54.6 metres from a point 45.0 metres north of its junction with Lambeth Road to a point 53.1 metres south of its junction with Lambeth Road from a point 6.5 metres north of its junction with Back Boundary Street to its junction with Scotland Road
West Side	from a point 13.7 metres north of its junction with Bankhall Street to a point 45.3 metres south of its junction with Bankhall Street from its junction with Commercial Road in a northerly direction for a distance of 31.8 metres from a point 35.2 metres north of its junction with Lambeth Road to a point 49.0 metres south of its junction with Lambeth Road from its junction with Scotland Road to a point 29.5 metres north of its junction with Turton Street
<u>Stanley Street</u>	
East Side	from its junction with Prescot Road in a southerly direction for a distance of 5.4 metres
West Side	from its junction with Prescot Road in a southerly direction for a distance of 4.8 metres
<u>Staplands Road</u>	
North Side	from its junction with Thomas Lane in a westerly direction for a distance of 10.3 metres
South Side	from its junction with Thomas Lane in a westerly direction for a distance of 5.1 metres
<u>Stonebridge Lane</u>	
East Side	from its junction with Field Lane to its junction with East Lancashire Road from its junction with Altcross Road in a southerly direction for a distance of 52.8 metres from a point 96.9 metres south of its junction with Altcross Road in a southerly direction for a distance of 75.4 metres from a point 215.0 metres south of its junction with Altcross Road its junction with Croxeth Hall Lane from its junction with Parkside Lane in a north-westerly direction for a distance of

Schedule 15

Roads and parts of roads in which waiting is prohibited twenty four hours a day

1	2
Road/Side of Road	Extent of Restriction
	74.0 metres
West Side	from a point opposite to its junction with Field Lane to its junction with East Lancashire Road from a point 43.6 metres north of its junction with Carr Lane East in a northerly direction for a distance of 74.2 metres from a point 162.0 metres north of its junction with Carr Lane East in a northerly direction to a point 64.1 metres north of its junction with Storrington Avenue from its junction with East Lancashire Road in a southerly direction for a distance of 48.6 metres
<u>Stoneville Road</u> Both Sides	from its junction with Derby Lane in a northerly direction for a distance of 13.7 metres
<u>Stopgate Lane</u> North-east Side	from its junction with East Lancashire Road in a north-westerly direction to a point 9.8m north-west of its junction with Pirrie Road
South-west Side	from its junction with Stopgate Lane in a north-westerly direction for a distance of 94.3 metres
<u>Storrington Avenue</u> North-west Side	from a point 69.9m south-west of its junction with Stonebridge Lane to a point 59.3 metres north-east of its junction with Stonebridge Lane
<u>Storrington Avenue</u> South-east Side	from its junction with Stonebridge Lane in a north-easterly direction for a distance of 38.0 metres
South-west Side	from a point 68.4 metres south-west of its junction with Stonebridge Lane to a point 68.4 metres north-east of its junction with Stonebridge Lane
<u>Storrington Heys(Northern Leg)</u> East Side	from its junction with Storrington Heys(Western Leg) in a northerly direction for a distance of 33.4 metres
West Side	from its junction with Storrington Heys(Western Leg) in a northerly direction for a distance of 20.3 metres
<u>Storrington Heys(Southern Leg)</u> East Side	from its junction with Storrington Heys(Western Leg) in a southerly direction for a distance of 19.7 metres
<u>Sunbeam Road</u> East Side	from its junction with Prescott Road in a northerly direction for a distance of 19.8 metres
West Side	from its junction with Prescott Road in a northerly direction for a distance of 15.6 metres

Schedule 15

Roads and parts of roads in which waiting is prohibited twenty four hours a day

1 Road/Side of Road	2 Extent of Restriction
<u>Sydney Street</u> North-east Side	from its junction with Warbreck Moor in a north-westerly direction for its entire length
<u>The Avenue (Access To Walton Hosp. From Rice Lane)</u> North Side	from its junction with Rice Lane in a westerly direction for a distance of 24.3 metres
South Side	from its junction with Rice Lane in a westerly direction for a distance of 23.4 metres
<u>Thomas Drive</u> North Side	from its junction with Queens Drive in an easterly direction for a distance of 79.4 metres from its junction with Thomas Lane in a westerly direction for a distance of 53.1 metres
South Side	from its junction with Queens Drive in an easterly direction for a distance of 57.0 metres from its junction with Thomas Lane in a westerly direction for a distance of 44.6 metres
<u>Thomas Lane</u> East Side	from its junction with Thingwall Hall Drive in a southerly direction for a distance of 63.1 metres
North-east Side	from its junction with East Prescott Road in a south- easterly direction for a distance of 11.5 metres
South-west Side	from its junction with Dalemeadow Road in a north-westerly direction for a distance of 13.4 metres from its junction with East Prescott Road to a point 11.3 metres south-east of its junction with Rudyard Road
West Side	from a point 41.0 metres north of its junction with Thomas Drive to a point 11.8 metres south of its junction with Staplands Road
<u>Thomson Street</u> East Side	from its junction with Severs Street in a southerly direction for a distance of 21.9 metres
West Side	from its junction with Severs Street in a southerly direction for a distance of 22.5 metres
<u>Thornes Road</u> East Side	from its junction with Kensington in a northerly direction for a distance of 2.8 metres
West Side	from its junction with Kensington in a northerly direction for a distance of 2.7 metres
<u>Town Row</u> East Side	from a point 46.1 metres north-west of its junction with Melwood Drive to a point 35.2 metres south-east of its junction with Melwood Drive

Schedule 15

Roads and parts of roads in which waiting is prohibited twenty four hours a day

1	2
Road/Side of Road	Extent of Restriction
North Side	from its junction with Deysbrook Lane in a westerly direction for a distance of 49.7 metres
South Side	from its junction with Deysbrook Side (west side) in an easterly direction for a distance of 38.2 metres from a point 361.0 metres south-east of its junction with Barnfield Drive in an south-easterly direction to its junction with Leyfield Road
West Side	from a point 47.8 metres north-west of its junction with Barnfield Drive to a point 49.6 metres south-east of its junction with Barnfield Drive from a point 341.4 metres north of its junction with Barnfield Drive to its junction with Mill Lane
<u>Townsend Avenue</u> East Side	from a point 41.0 metres north of its junction with Queens Drive, Walton in a northerly direction to a point 52.6 metres south of its junction with Queens Drive, Walton from its junction with East Lancashire Road to its junction with Coleshill Road
<u>Townsend Avenue</u> West Side	from its junction with Queens Drive to its junction with Sandyville Road from its junction with East Lancashire Road to its junction with Faversham Road
<u>Tynwald Hill</u> North-west Side	from its junction with Green Lane in a north-easterly direction for a distance of 13.7 metres
South-east Side	from its junction with Green Lane in a north-easterly direction for a distance of 13.2 metres
<u>Ulster Road</u> North-east Side	from its junction with Prescott Road in a south-easterly direction for a distance of 11.0 metres
South-west Side	from its junction with Prescott Road in a south-easterly direction for a distance of 11.3 metres
<u>Upper Baker Street</u> East Side	from its junction with West Derby Road in a southerly direction for a distance of 17.0 metres
West Side	from its junction with West Derby Road in a southerly direction for a distance of 11.2 metres
<u>Utting Avenue</u> South Side	from its junction with Queens Drive Walton in an easterly direction for a distance of 53.5 metres
<u>Utting Avenue East</u> North-west Side	from its junction with Lower House Lane in a south-westerly direction for a distance of 47.0 metres from a point 44.5 metres north-east of its junction with Scargreen Avenue to a point

Schedule 15

Roads and parts of roads in which waiting is prohibited twenty four hours a day

1	2
Road/Side of Road	Extent of Restriction
	<p>46.7 metres south-west of its junction with Scargreen Avenue from a point 53.1 metres north-east of its junction with Sedgemoor Road to a point 46.7 metres south-west of its junction with Sedgemoor Road from a point 23 metres north-east of its junction with Parthenon Drive to a point 43.0 metres south-west of its junction with Parthenon Drive</p>
South-east Side	<p>from its junction with Lower House Lane in a south-westerly direction for a distance of 37.0 metres from a point 31.2 metres north-east of its junction with Stalisfield Avenue to a point 57.0 metres south-west of its junction with Stalisfield Avenue from a point 41.7 metres north-east of its junction with Lewisham Road to a point 49.5 metres south-west of its junction with Lewisham Road from a point 30.0 metres north-east of its junction with Lorenzo Drive to a point 50.0 metres south-west of its junction with Lorenzo Drive from a point 45.3 metres north-east of its junction with Broadway to its junction with Townsend Avenue</p>
<u>Vauxhall Road</u> East Side	<p>from its junction with Boundary Street in a southerly direction for a distance of 40.9 metres from a point 5.2 metres north of its junction with Athol Street to a point 19.9 metres south of its junction with Athol Street from a point 54.2 metres north of its junction with Hopwood Street to a point 31.2 metres south of its junction with Hopwood Street from a point 15.9 metres north of its junction with Ashfield Street to a point 17.0 metres south of its junction with Tatlock Street from its junction with Burlington Street in a southerly direction for a distance of 25.0 metres</p>
West Side	<p>from its junction with Boundary Street in a southerly direction for a distance of 42.0 metres from a point 139.5 metres south of its junction with Boundary Street in a southerly direction for a distance of 59.6 metres from a point 249.0 metres south of its junction with Boundary Street to its junction with Barmouth Way from a point 32.0 metres south of its junction with Barmouth Way to a point 50.0 metres south of its junction with Barmouth Way from a point 83.6 metres north of its junction with Eldonian Way to a point 43.4 metres south of its junction with Eldonian Way from its junction with Burlington Street in a southerly direction for a distance of 22.0 metres</p>
<u>Victoria Drive</u> North-west Side	<p>from its junction with Moss Lane in a north-easterly direction for a distance of 6.4 metres</p>
South-east Side	<p>from its junction with Moss Lane in a north-easterly direction for a distance of 14.2 metres</p>
<u>Victoria Road</u> North-east Side	<p>from its junction with West Derby Road in a north westerly direction for a distance of 14.4 metres</p>
South-west Side	<p>from its junction with West Derby Road in a north westerly direction for a distance of 14.2 metres</p>

Vineside Road

Schedule 15

Roads and parts of roads in which waiting is prohibited twenty four hours a day

1	2
Road/Side of Road	Extent of Restriction
North-west Side	from its junction with Leyfield Road in a north easterly direction for a distance of 10.0 metres
South-east Side	from its junction with Leyfield Road in a north easterly direction for a distance of 4.0 metres
<u>Virgil Street</u> North Side	from its junction with Great Homer Street in a westerly direction for a distance of 19.8 metres
<u>Virgil Street</u> South Side	from its junction with Great Homer Street in a westerly direction for a distance of 13.0 metres
<u>Walker Street</u> East Side	from its junction with West Derby Road in a southerly direction for a distance of 14.0 metres
West Side	from its junction with West Derby Road in a southerly direction for a distance of 12.9 metres
<u>Wallace Street</u> North-east Side	from its junction with Warbreck Moor for its entire length
<u>Walter Street</u> North Side	from its junction with Great Howard Street in a westerly direction for a distance of 50.3 metres from its junction with Regent Road in an easterly direction for a distance of 13.9 metres
South Side	from its junction with Great Howard Street in a westerly direction for a distance of 50.9 metres from its junction with Regent Road in an easterly direction for a distance of 14.4 metres
<u>Walton Hall Avenue</u> North Side	from its junction with Walton Village in a north-easterly direction to a point 260.0 metres north-east of its junction with Queens Drive Walton
North-east Side	from its junction with Walton Village to a point 116.5m north-east of its junction with Woolhope Road from a point 216.0 metres north-east of its junction with Woolhope Road in a north-easterly direction for a distance of 42.0 metres from a point 323.0 metres north-east of its junction with Woolhope Road to a point 70.3 metres north-east of its junction with Blackthorne Road from its junction with Stopgate Lane in a south-westerly direction for a distance of 33.7 metres
South-east Side	from its junction with Queens Drive in a north-easterly direction for a distance of 126.8m from its junction with Stanley Park Avenue North in a south-westerly direction for a distance of 64.0 metres from a point 36.8m north-east of its junction with Scarisbrick Road to a point 50.0 metres south-west of its junction with Richard Kelly Drive

Schedule 15

Roads and parts of roads in which waiting is prohibited twenty four hours a day

1	2
Road/Side of Road	Extent of Restriction
	from a point 34m north-east of its junction with Parthenon Drive to a point 147.5 metres south-west of its junction with Parthenon Drive
<u>Walton Park Gardens</u> North Side	from a point 3.2 metres east from the back of footway on the entrance/exit onto Moor Lane in an easterly direction to its most easterly extremity on the north side
<u>Walton Park(Northern Leg)</u> North Side	from its junction with Rice Lane in a westerly direction for a distance of 13.8 metres
South Side	from its junction with Rice Lane in a westerly direction for a distance of 14.1metres
<u>Walton Park(Southern Leg)</u> North Side	from its junction with Rice Lane in a westerly direction for a distance of 13.2 metres
South Side	from its junction with Rice Lane in a westerly direction for a distance of 14.0 metres
<u>Walton Vale</u> North-west Side	from its junction with Orrell Lane to its junction with Warbreck Avenue
South-east Side	from a point 20.0 metres south-west of its junction with Chapel Avenue to its junction with Longmoor Lane
<u>Wandsworth Road</u> North-west Side	from its junction with Lorenzo Drive in a north-easterly direction for a distance of 10.6 metres
South-east Side	from its junction with Lorenzo Drive in a north-easterly direction for a distance of 10.7 metres
<u>Warbreck Avenue</u> North-east Side	from its junction with Warbreck Moor in a north-westerly direction for a distance of 44.7 metres from its junction with Montgomery Road to its south-eastern extremity, including cul-de-sac end from a point 7.5 metres south-east of its junction with Palace Road to a point 5.6 metres north-west of its junction with Palace Road from a point 4.9 metres south-east of its junction with Guildhall Road to its north-western extremity, including cul-de-sac end
South-west Side	from its junction with Warbreck Road to its south-eastern extremity, including cul-de-sac end from its junction with Dallas Grove in a north-westerly direction for a distance of 7.5 metres from its junction with Walton Vale in a north-westerly direction for a distance of 68.5 metres from a point 4.5m south-east of its junction with Beaver Grove to a point 7.0 metres north-west of its junction with Beaver Grove

Schedule 15

Roads and parts of roads in which waiting is prohibited twenty four hours a day

1	2
Road/Side of Road	Extent of Restriction
<u>Warbreck Moor</u> East Side	from its junction with Longmoor Lane to a point 91.0 metres north of its junction with Redland Road (City Boundary with Sefton MBC)
North-west Side	from its junction with Erl Street to its junction with Ascroft Road (City Boundary with Sefton MBC) from its junction with Warbreck Avenue in a north-easterly direction for a distance of 4.0 metres
<u>Warbreck Road</u> South-east Side	from its junction with Orrell Lane in a north-easterly direction for a distance of 6.7 metres
<u>Wareing Road</u> East Side	from its junction with Brookfield Drive to a point 102.0 metres north of its junction with Atherton Road
West Side	from its junction with Brookfield Drive in a northerly direction for a distance of 14.0 metres
<u>West Side</u>	from a point 101.5 metres north of its junction with Brookfield Drive in a northerly direction for a distance of 39.9 metres
<u>Waterloo Road</u> East Side	from a point 13.4 metres north of its junction with Oil Street to a point 87.0 metres south of its junction with Oil Street
<u>Waterpark Drive</u> North-west Side	from its junction with Mab Lane to its junction with Haswell Drive (City Boundary with Knowsley MBC)
South-east Side	from its junction with Mab Lane to its junction with Haswell Drive (City Boundary with Knowsley MBC)
<u>Weightman Grove</u> North-west Side	from its junction with Warbreck Avenue in a south-westerly direction for a distance of 5.5 metres
South-east Side	from its junction with Warbreck Avenue in a south-westerly direction for a distance of 5.0 metres
<u>Wellfield Road</u> North Side	from its junction with Rice Lane in a westerly direction for a distance of 15.7 metres
South Side	from its junction with Rice Lane in a westerly direction for a distance of 10.0 metres
<u>West Bank Road</u> East Side	from its junction with Edge Lane in a northerly direction for a distance of 13.8 metres

Schedule 15

Roads and parts of roads in which waiting is prohibited twenty four hours a day

1 Road/Side of Road	2 Extent of Restriction
West Side	from its junction with Edge Lane in a northerly direction for a distance of 13.6 metres
<u>West Derby Road</u> East Side	from its junction with Baker Street in a westerly direction for a distance of 25.5 metres
North-west Side	from its junction with Everton Road to a point 113.8 metres north-east of its junction with Kilshaw Street from its junction with Horne Street in a north-easterly direction to a point 55.7 metres north-east of its junction with Boundary Lane from its junction with Dorset Road to its junction with Windsor Road (north-east side) from its junction with Buckingham Road to its junction with Lisburn Lane
South Side	from its junction with West Derby Road in a south-easterly direction for a distance of 34.8 metres
South-east Side	from a point 36.0 metres north-east of the extended north-eastern kerbline of St. Michael's Grove to its junction with Low Hill from a point 52.2 metres west of its junction with Silverdale Avenue to a point 320.0 metres south-west of its junction with Silverdale Avenue from a point 23.1m north-east of its junction with Gardner Road to a point 28.3 metres north-east of its junction with Orphan Drive
<u>West Derby Road</u> (Service Road N/e Side) North-west Side	from its junction with Buckingham Road to its junction with Osborne Road
<u>Wharnccliffe Road</u> Both Sides	from a point 16.7 metres west of its junction with Pemberton Road in a westerly direction for a distance of 13.8 metres, then north for 6.6 metres, then east 13.9 metres
<u>Wilbraham Street</u> North Side	from its junction with Scotland Road in an easterly direction for a distance of 13.4 metres from its junction with Great Homer Street in a westerly direction for a distance of 14.0 metres
South Side	from its junction with Scotland Road in an easterly direction for a distance of 38.7 metres from its junction with Great Homer Street in a westerly direction for a distance of 13.8 metres west
<u>Windsor Road L/p6</u> North-east Side	from its junction with West Derby Road in a north-westerly direction for a distance of 13.4 metres
South-west Side	from its junction with West Derby Road in a north-westerly direction for a distance of 13.6 metres

Schedule 15

Roads and parts of roads in which waiting is prohibited twenty four hours a day

1 Road/Side of Road	2 Extent of Restriction
<u>Windsor Road L/p9</u> North-east Side	from a point 18.3 metres south-east of its junction with Buckingham Road to its junction with Walton Vale
<u>Woodhall Road</u> East Side	from its junction with Prescott Road in a northerly direction for a distance of 19.3 metres
West Side	from its junction with Prescott Road in a northerly direction for a distance of 20.5 metres in a northerly direction
<u>Worcester Drive</u> North-west Side	from its junction with Maiden Lane in a south-westerly direction for a distance of 13.8 metres
South-east Side	from its junction with Maiden Lane in a south-westerly direction for a distance of 13.8 metres
<u>Yew Tree Lane</u> North Side	from its junction with Leyfield Road to its junction with Ennis Road from its junction with Princess Drive in a south-westerly direction for a distance of 52.7 metres
South Side	from its junction with Princess Drive in a south-westerly direction for a distance of 58.5 metres
South-east Side	from a point 27.6 metres north-east of Grange Avenue to its junction with Honeys Green Lane
<u>Yew Tree Road</u> North Side	from its junction with Rice Lane in a westerly direction for a distance of 13.1 metres
South Side	from its junction with Rice Lane in a westerly direction for a distance of 11.9 metres
South-east Side	from a point 27.6 metres north-east of Grange Avenue to its junction with Honeys Green Lane

Schedule 16

Roads and parts of roads in which waiting is prohibited at certain times

1 Road/Side of Road	2 Extent of Restriction	3 Days and Times of Prohibition
<u>Alcester Road</u> North-west Side	from its junction with Leyfield Road in a south-westerly direction for a distance of 19.5 metres	7am-7pm

Schedule 16

Roads and parts of roads in which waiting is prohibited at certain times

1 Road/Side of Road	2 Extent of Restriction	3 Days and Times of Prohibition
South-east Side	from its junction with Leyfield Road in a south-westerly direction for a distance of 21.4 metres from its junction with Alcester in a south-westerly direction for a distance of 18.5 metres	Mon-Sat 7am-7pm 7am-7pm
<u>Almond's Green</u> North-east Side	from its junction with Almond's Grove in a south-easterly direction for a distance of 107.0 metres from a point 93.6 metres north-west of its junction with Hayman's Green to a point 12.0 metres north-west of its junction with Fairholme Close	Mon-Sat 7am-7pm Mon-Sat 7am-7pm
<u>Arlescourt Road</u> North-west Side	from its junction with Leyfield Road in a south-westerly direction for a distance of 18.2 metres	Mon-Sat 7am-7pm
South-east Side	from its junction with Leyfield Road in a south-westerly direction for a distance of 18.6 metres	Mon-Sat 7am-7pm
<u>Aviemore Road</u> East Side	from a point 25 metres south of its junction with Prescott Road in a southerly direction for a distance of 60.3m	Mon-Fri 8am-6pm
<u>Aylesford Road</u> North-west Side	from its junction with Broad Green Road in a north-easterly direction for a distance of 39.4 metres	Mon-Sat 7am-7pm
South-east Side	from its junction with Broad Green Road in a north-easterly direction for a distance of 15.1 metres	Mon-Sat 7am-7pm
<u>Baden Road</u> North-east Side	from its junction with Oakhill Road in a northerly direction for a distance of 187.0 metres	Mon-Sat 7am-7pm
South-west Side	from a point 15.6 metres south east of its junction with Prescott Road in a south easterly direction for a distance of 30m	Mon-Sat 7am-7pm
<u>Balmoral Road</u> East Side	from a point 20.1 metres north of its junction with Prescott Road in a northerly direction to its junction with Whitcroft Road	7am-7pm
<u>Bankfield Road</u> North-east Side	from its junction with Mill Bank to its junction with Hughenden Road	Mon-Sat 7am-7pm
<u>Barlow's Lane</u> East Side	from a point 25.2 metres north of its junction with Croft Lane to its junction with Sherburn Close	Mon-Sat 7am-7pm

Schedule 16

Roads and parts of roads in which waiting is prohibited at certain times

1	2	3
Road/Side of Road	Extent of Restriction	Days and Times of Prohibition
West Side	from a point 12.2 metres north of its junction with Longmoor Lane in a northerly direction for a distance of 50.5 metres	Mon-Sat 7am-7pm
<u>Barnfield Close</u> North-west Side	from its junction with Town Row in a south-westerly direction for a distance of 9.3 metres	Mon-Sat 7am-7pm
South-east Side	from its junction with Town Row in a south-westerly direction for a distance of 10.0 metres	Mon-Sat 7am-7pm
<u>Barrymore Road</u> West Side	from a point 13.7 metres south of its junction with Prescott Road in a southerly direction for a distance of 51.1 metres	Mon-Fri 8am-6pm
<u>Becontree Road</u> North-west Side	from a point 17.4 metres south-west of its junction with Eaton Gardens in a South-Westerly direction for a distance of 83.0 metres	Mon-Sat 8am-6pm
<u>Belfast Road</u> West Side	from a point 15.7 metres south of its junction with Prescott Road to its junction with Cowper Road	Mon-Sat 7am-7pm
<u>Black Horse Lane</u> West Side	from a point 10.3 metres north of its junction with Prescott Road in a northerly direction for a distance of 78.5 metres	Mon-Sat 8am-6pm
<u>Bolan Street</u> North Side	from a point 13.3 metres east of its junction with Green Lane in an easterly direction for its entire length	Mon-Sat 8am-6pm
<u>Bonsall Road</u> North-west Side	from its junction with Town Row in a south-westerly direction for a distance of 18.0 metres	Mon-Sat 7am-7pm
<u>Bonsall Road</u> South-east Side	from its junction with Town Row in a south-westerly direction for a distance of 19.5 metres	Mon-Sat 7am-7pm
<u>Booth Street</u> South-east Side	from a point 19.2 metres south east of its junction with Prescott Road in a south-easterly direction for its entire length	Mon-Sat 8am-6pm
<u>Boundary Street East</u> North Side	from a point 68 metres west of its junction with Great Homer	7am-7pm

Schedule 16

Roads and parts of roads in which waiting is prohibited at certain times

1 Road/Side of Road	2 Extent of Restriction	3 Days and Times of Prohibition
	Street in a westerly direction for a distance of 21.0 metres	
<u>Braddan Avenue</u> South Side	from its junction with Green Lane to its junction with Snaefell Avenue	Mon-Fri 7am-7pm
<u>Brae Street</u> North Side	from its junction with Holt Road in a westerly direction for a distance of 15.8 metres	Mon-Sat 7am-7pm
South Side	from its junction with Holt Road in a westerly direction for a distance of 12.7 metres	Mon-Sat 7am-7pm
<u>Broad Green Road</u> North-east Side	from a point 24.4 metres south-east of its junction with Prescott Road to its junction with Aylesford Road from a point 13.4m south east of its junction with Cowper Road to its junction with Rossall Road	Mon-Sat 7am-7pm Mon-Sat 7am-7pm
South-west Side	from a point 15.5 metres north-west of its junction with Cunningham Road to a point 16.1 metres south-east of its junction with Cunningham Road from a point 4.0 metres south east of its junction with Montague Road to a point 11.2 metres north-west of its junction with Montague Road	Mon-Sat 7am-7pm Mon-Sat 7am-7pm
<u>Brunswick Place</u> North Side	from its junction with Derby Road in a westerly direction or a distance of 10.6 metres	Mon-Sat 7am-7pm
<u>Caldy Road</u> North-east Side	from a point 13.6 metres north-west of its junction with Warbreck Moor in a north-westerly direction for a distance of 35.2 metres	Mon-Sat 7am-7pm
<u>Caldy Road</u> North-east Side	from a point 64.5 metres north-west of its junction with Warbreck Moor in a north-westerly direction for a distance of 38.7 metres	Mon-Sat 7am-7pm
<u>Carlton Street</u> North Side	from its junction with Great Howard Street to its junction with Clay Street	Mon-Sat 7am-7pm
South Side	from its junction with Great Howard Street in a westerly direction for a distance of 12.8 metres from its junction with Great Howard Street in a westerly direction for a distance of 59.2 metres	Mon-Sat 7am-7pm Mon-Sat 7am-7pm
<u>Carr Lane East</u>		

Schedule 16

Roads and parts of roads in which waiting is prohibited at certain times

1 Road/Side of Road	2 Extent of Restriction	3 Days and Times of Prohibition
South Side	from a point 23.2 metres south-west of its junction with Croxteth Hall Lane in a south-westerly direction for a distance of 24.7 metres	Mon-Sat 7am-7pm
<u>Castleview Road</u> North-west Side	from its junction with Almond's Green a north-easterly direction for a distance of 37.4 metres	Mon-Sat 7am-7pm
<u>Cedar Road</u> North-east Side	from a point 46.4 metres south-east of its junction with Longmoor Lane in a south-easterly direction for a distance of 27.7 metres from a point 17.0 metres south-east of its junction with Birch Avenue in a south-easterly direction for a distance of 36.0 metres	Mon-Sat 8am-6pm Mon-Sat 8am-6pm
<u>Charnock Road</u> North-west Side	from its junction with Stopgate Lane in a south-westerly direction for a distance of 15.7 metres	Mon-Sat 7am-7pm
South-east Side	from its junction with Stopgate Lane in a south-westerly direction for a distance of 15.8 metres	Mon-Sat 7am-7pm
<u>Cheadle Avenue</u> South-east Side	from its junction with Green Lane in a south-easterly direction for a distance of 17.6 metres	Mon-Sat 7am-7pm
<u>Cheviot Road</u> North Side	from a point 33.5 metres west of its junction with Lomond Road in a westerly direction for its entire length	Mon-Sat 8am-6pm
<u>Church Road</u> East Side	from a point 8.2 metres south of its junction with Prescott Road for its entire length	Mon-Sat 7am-7pm
West Side	from a point 12.3 metres south of its junction with Prescott Road in a Southerly direction for a distance of 34.7 metres	Mon-Sat 7am-7pm
<u>Cliff Street</u> North Side	from its junction with Holt Road in an easterly direction for a distance of 14.0 metres	Mon-Sat 7am-7pm
South Side	from its junction with Needham Road in an easterly direction for a distance of 14.0 metres	Mon-Sat 7am-7pm
<u>Commercial Road</u> West Side	from a point 64.5 metres north of its junction with Sandhills Lane to its junction with Stanley Road from a point 59.0 metres north of its junction with Boundary	7am-7pm 7am-7pm

Schedule 16

Roads and parts of roads in which waiting is prohibited at certain times

1 Road/Side of Road	2 Extent of Restriction	3 Days and Times of Prohibition
	Street to its junction with Sandhills Lane	
East Side	from a point 36.3 metres north of its junction with Boundary Street in a northerly direction to a point 64.0 metres south of its junction with Lambeth Road from its junction with Swindon Street to a point 43.5 metres south-west of its junction with Stanley Road	Mon-Sat 7am-7pm Mon-Sat 7am-7pm
<u>Cotswold Street</u> North Side	from its junction with Holt Road in a westerly direction for a distance of 13.1 metres	Mon-Sat 7am-7pm
South Side	from its junction with Holt Road in a westerly direction for a distance of 11.4 metres	Mon-Sat 7am-7pm
<u>Cotton Street</u> North Side	from its junction with Great Howard Street in a westerly direction for a distance of 10.8 metres	Mon-Sat 7am-7pm
South Side	from its junction with Great Howard Street in a westerly direction for a distance of 10.6 metres	Mon-Sat 7am-7pm
<u>Croxteth Hall Lane</u> East Side	from a point 43.4 metres north of its junction with Ampulla Road in a northerly direction for a distance of 111.5 metres	Mon-Sat 7am-7pm
<u>Dell Street</u> North Side	from its junction with Holt Road in an easterly direction for a distance of 13.7 metres	Mon-Sat 7am-7pm
South Side	from its junction with Holt Road in an easterly direction for a distance of 14.5 metres	Mon-Sat 7am-7pm
<u>Derby Lane</u> West Side	from a point 82.2 metres north of its junction with Prescot Road to a point 13.7 metres south of its junction with Derwent Road East from its junction with Stoneycroft Crescent in a northerly direction to a point 3.0 metres north of its junction with Stoneycroft Crescent	Mon-Sat 7am-7pm Mon-Sat 7am-7pm
<u>Derby Road</u> East Side	from a point 14.0 metres south of its junction with Ensor Street to a point 12.6 metres north of its junction with Haddock Street from its junction Bankhall Street to a point 39.6 metres north of its junction with Sandhills Lane from its junction with Holme Street to its junction with Luton Street	Mon-Sat 7am-7pm Mon-Sat 7am-7pm Mon-Sat 7am-7pm

Schedule 16

Roads and parts of roads in which waiting is prohibited at certain times

1 Road/Side of Road	2 Extent of Restriction	3 Days and Times of Prohibition
North-east Side	from a point 16.0 metres south-east of its junction with Haddock Street to a point 10.0 metres north-west of its junction with Esk Street from a point 18.0 metres north-west of its junction with in a north-westerly direction for a distance of 26.0 metres(City Boundary with Sefton MBC) from a point 21.0 metres south-east of its junction with Esk Street to a point 4.3 metres north-west of its junction with Forge Street	Mon-Sat 7am-7pm Mon-Sat 7am-7pm Mon-Sat 7am-7pm
North-west Side	from a point 118.7 metres south-west of its junction with Sandhills Lane to its junction with Boundary Street	Mon-Sat 7am-7pm
South-west Side	from a point 4.2 metres south-east of its junction with Dacre Street(City Boundary with Sefton MBC) to a point 47.0 metres north-west of its junction with Bankfield Street	Mon-Sat 7am-7pm
West Side	from a point 43.4 metres south of its junction with Bankfield Street to a point 43.9 metres north of its junction with Sandhills Lane	Mon-Sat 7am-7pm
<u>Dovecot Avenue</u> North-west Side	from its junction with Pilch Lane in a north-easterly direction for a distance of 36.5 metres	Mon-Fri 8am-6pm
<u>Dovercliffe Road</u> East Side	from a point 14.6 metres north of its junction with Prescott Road to its junction with Eastcliffe Road	Mon-Sat 7am-7pm
West Side	from a point 14.6 metres north of its junction with Prescott Road to its junction with Wharnccliffe Road	Mon-Sat 7am-7pm
<u>Dundale Road</u> North-west Side	from its junction with Dovercliffe Road in a north-easterly direction for a distance of 102.2 metres	7am-7pm
South-east Side	from its junction with Dovercliffe Road in a north-easterly direction for a distance of 55.1 metres	7am-7pm
<u>Durban Road</u> North-west Side	from its junction with Broad Green Road in a north-easterly direction for a distance of 13.8 metres from its junction with Ulster Road to its junction with Munster Road	Mon-Sat 7am-7pm Mon-Sat 7am-7pm
<u>East Lancashire Road</u> North Side	from a point 88.9 metres north-east of its junction with Stopgate Lane in a north-easterly direction for a distance of 333.0 metres	Mon-Fri 7am-7pm
North-west Side	from a point 178.7 metres west of its junction with Lower Lane in	7am-7pm

Schedule 16

Roads and parts of roads in which waiting is prohibited at certain times

1 Road/Side of Road	2 Extent of Restriction	3 Days and Times of Prohibition
	a south-westerly direction for a distance of 378.3 metres from a point 183.1 metres south-west of its junction with Lower Lane in a south-westerly direction for a distance of 404.0 metres	7am-7pm
South Side	from a point 52.5 metres south-west of its junction with Townsend Avenue to a point 28.4 metres north-east of its junction with Parthenon Drive from a point 247.3 metres east of its junction with Townsend Avenue in an easterly direction for a distance of 16.4 metres	Mon-Fri 7am-7pm Mon-Fri 7am-7pm
South-east Side	from a point 74.0 metres south-west of its junction with Scargreen Avenue in a south westerly direction for a distance of 103.3 metres from a point 93.5 metres south-west of its junction with Stockmoor Road to a point 13.0 metres south-west of its junction with Scargreen Avenue	Mon-Fri 7am-7pm Mon-Fri 7am-7pm
<u>East Prescott Road</u> North Side	from a point 60.4 metres east of its junction with Eaton Road to its junction with Woodbourne Road	Mon-Sat 7am-7pm
<u>East Prescott Road</u> South-east Side	from a point 30.5 metres north-east of its junction with Queens Drive, Stoneycroft in a north-easterly direction for a distance of 60.4 metres	Mon-Sat 7am-7pm
<u>Eaton Road</u> North-east Side	from a point 4.5 metres north-west of its junction with Honey's Green Lane to a point 7.3 metres south-east of its junction with Alder Road from a point 12.4 metres north-west of its junction with Aysgarth Avenue in a north-westerly direction for a distance of 14.0 metres	Mon-Sat 7am-7pm Mon-Sat 7am-7pm
<u>Edge Grove</u> North Side	from a point 14.7 metres east of its junction with Rawlins Street to its junction with Fairfield Street	Mon-Sat 8am-6pm
<u>Edge Lane</u> North Side	from a point 47.0 metres east of its junction with Empress Road in an easterly direction for a distance of 299.7 metres from a point 386.5 metres east of its junction with Empress Road to its junction with Quorn Street from a point 35.2m East of its junction with Holt Road to a point 10.5 metres south-west of its junction with Beech Street from a point 7.2 metres north-east of its junction with Laurel Road to a point 3.6 metres south-west of its junction with Garthowen Road from a point 22.5 metres east of its junction with Gresham Street to a point 25.6 metres west of its junction with West Bank Road from its junction with West Bank Road to a point 22.6 metres	7am-7pm 7am-7pm 7am-7pm 7am-7pm 7am-7pm 7am-7pm

Schedule 16

Roads and parts of roads in which waiting is prohibited at certain times

1 Road/Side of Road	2 Extent of Restriction	3 Days and Times of Prohibition
	west of Elmway Close from a point 505.0 metres west of its junction with Elm House Road in a westerly direction for a distance of 260.9 metres	7am-7pm
	from its junction with West Bank Road in a westerly direction for a distance of 47.6 metres	7am-7pm
	from a point 3.0 metres north-east of its junction with Garthowen Road to its junction with Gresham Street	7am-7pm
	from a point 4.5 metres north-east of its junction with Beech Street to a point 7.5 metres south-west of its junction with Laurel Road	7am-7pm
<u>South Side</u>	from a point 74.4 metres south-west of its junction with Thistlewood Road to a point 32.9 metres east of its junction with Durning Road	7am-7pm
	from its junction with Rathbone Road to a point 36.5 metres west of its junction with Montrose Way	7am-7pm
<u>Enfield Road</u> North-west Side	from its junction with Broad Green Road in a north-easterly direction for a distance of 15.1 metres	Mon-Sat 7am-7pm
South-east Side	from its junction with Broad Green Road in a north-easterly direction for a distance of 20.9 metres	Mon-Sat 7am-7pm
<u>Erl Street</u> South-west Side	from its junction with Warbreck Moor in a north-westerly direction for its entire length	Mon-Sat 7am-7pm
<u>Everton Brow</u> North-west Side	from a point 77.7 metres north-east of its junction with Fox Street in a north-easterly direction for a distance of 91.8 metres	8am-6pm
South Side	from its junction with Soho Street in an easterly direction for a distance of 5.5 metres	8am-6pm
	from a point 18.5 metres east of its junction with Soho Street in an easterly direction for a distance of 4.1 metres	8am-6pm
<u>Fell Street</u> North Side	from its junction with Holt Road in a westerly direction for a distance of 10.8 metres	7am-7pm
South Side	from its junction with Holt Road in a westerly direction for a distance of 10.4 metres	7am-7pm
<u>Fernleigh Road</u> West Side	from a point 15.0 metres north-west of its junction with Aylesford Road to its junction with Killarney Road	Mon-Sat 7am-7pm
Finlay Street		

Schedule 16

Roads and parts of roads in which waiting is prohibited at certain times

1 Road/Side of Road	2 Extent of Restriction	3 Days and Times of Prohibition
West Side	from its junction with Kensington to its junction with Phillimore Road	7am-7pm
<u>Fitzgerald Road</u> East Side	from a point 19.4 metres north of its junction with Prescot Road to its junction with Wharncliffe Road	Mon-Sat 7am-7pm
<u>Garthowen Road</u> East Side	from a point 14.4 metres north of its junction with Edge Lane for its entire length	Mon-Sat 8am-6pm
<u>Grace Road</u> South-west Side	from a point 19.4 metres south-east of its junction with Walton Vale in a south-easterly direction for a distance of 6.4 metres	Mon-Sat 7am-7pm
<u>Grampian Road</u> East Side	from its junction with Edge Lane in a northerly direction for a distance of 13.0 metres	8am-6pm
<u>Grampian Road</u> West Side	from its junction with Cheviot Road in a southerly direction to its junction with Edge Lane	8am-6pm
<u>Great Homer Street</u> East Side	from a point 8.0 metres south of its junction with Buckingham Street to a point 16.2 metres north of its junction with Fox Street from a point 16.2m south of its junction with Buckingham Street to a point 12.5 metres north of its junction with Rose Vale from a point 8.2 metres south of its junction with Anderson Street to a point 14.0 metres north of its junction with Buckingham Street from a point 64.6 metres south of its junction with Kirkdale Road to a point 4.5 metres north of its junction with Anderson Street	Mon-Sat 7am-7pm Mon-Sat 7am-7pm Mon-Sat 7am-7pm Mon-Sat 7am-7pm
West Side	from a point 13.5 metres north of its junction with Great Nelson Street to a point 12.5 m south of its junction with Virgil Street from its junction with Virgil Street to a point 12.2m South of its junction with Dryden Street from a point 13.6 metres north of its junction with Dryden Street to a point 14 metres south of its junction with Wilbraham Street from a point 90.9 metres north of its junction with Wilbraham Street in a Northerly direction to its junction with Chapel Gardens from a point 14.1 metres north of its junction with Chapel Gardens in a Northerly direction to a point 43.8 metres north of its junction with Chapel Gardens from a point 13.6 metres north of its junction with Chapel Gardens to a point 13.4 metres south of Bostock Street from a point 14.9 metres north of its junction with Bostock Street to a point 13.6 metres south of its junction with Skirving Street from its junction with Skirving Street to its junction with Boundary	Mon-Sat 7am-7pm Mon-Sat 7am-7pm Mon-Sat 7am-7pm Mon-Sat 7am-7pm Mon-Sat 7am-7pm Mon-Sat 7am-7pm Mon-Sat 7am-7pm Mon-Sat 7am-7pm

Schedule 16

Roads and parts of roads in which waiting is prohibited at certain times

1 Road/Side of Road	2 Extent of Restriction	3 Days and Times of Prohibition
	Street East from a point 7.9 metres north of its junction with Boundary Street East in a Northerly direction for a distance of 86.5m	7pm Mon-Sat 7am-7pm
<u>Great Howard Street</u> East Side	from a point 40.7m south of its junction with Bentinck Street to a point 57.8 metres north of its junction with Athol Street from a point 50 metres north of its junction with Blackstone Street to its junction with Boundary Street	Mon-Sat 7am-7pm Mon-Sat 7am-7pm
<u>Great Howard Street</u> East Side	from a point 9.0 metres north of its junction with Chadwick Street to a point 16.0 metres north of its junction with Stone Street	Mon-Sat 7am-7pm
West Side	from a point 45.0 metres north of its junction with Walter Street to a point 50.7metres south of its junction with Blackstone Street from a point 49.0 metres north of its junction with Blackstone Street to its junction with Boundary Street from its junction with Walter Street to a point 64.0 metres north of its junction with Saltney Street from a point 14.0 metres south of its junction with Dublin Street to a point 7.5 metres north of its junction with Oil Street	Mon-Sat 7am-7pm Mon-Sat 7am-7pm Mon-Sat 7am-7pm Mon-Sat 7am-7pm
<u>Green Lane</u> South-west Side	from its junction with Cheadle Avenue to a point 56.4 metres north-west of its junction with Prescott Road	Mon-Sat 7am-7pm
<u>Gresham Street</u> West Side	from its junction with Edge Lane in a northerly direction for a distance of 10.8 metres	7am-7pm
<u>Halby Road</u> North-east Side	from its junction with Rodmell Road in a south-easterly direction for a distance of 14.1 metres	Mon-Sat 8am-6pm
South-west Side	from its junction with Rodmell Road in a south-easterly direction for a distance of 14.1 metres	Mon-Sat 8am-6pm
<u>Hampton Court Road</u> North-west Side	from its junction with Leyfield Road for a distance of 18.2 metres in a south-westerly direction	7am-7pm
South-east Side	from its junction with Leyfield Road for a distance of 18.6 metres in a south-easterly direction	7am-7pm
<u>Hartington Road</u> North-west Side	from its junction with Town Row in a south-westerly direction for a distance of 16.5 metres	Mon-Sat 7am-7pm
South-east Side	from its junction with Town Row in a south-westerly direction for	Mon-Sat 7am-

Schedule 16

Roads and parts of roads in which waiting is prohibited at certain times

1 Road/Side of Road	2 Extent of Restriction	3 Days and Times of Prohibition
	a distance of 19.3 metres	7pm
<u>Higher Lane</u> East Side	from a point 16.7 metres south of its junction with Longmoor Lane in a southerly direction for a distance of 15.5 metres.	Mon-Sat 7am-7pm
<u>Holt Road</u> East Side	from a point 3.0 metres south of its junction with Toft Street to a point 9.6 metres south of its junction with Needham Road	Mon-Sat 7am-7pm
West Side	from its junction with Minto Close in a northerly direction for a distance of 34.2 metres	Mon-Sat 7am-7pm
<u>Hughenden Road</u> North-west Side	from its junction with Bankfield Road in a north-easterly direction for a distance of 12.2 metres	Mon-Sat 7am-7pm
<u>Hygeia Street</u> Both Sides	from a point 19.9 metres south-east of its junction with Atwell Street in a south-easterly direction for its entire length, north-easterly for 12.0 metres then north westerly for a distance of 14.7 metres	Mon-Sat 7am-7pm
<u>Juniper Street</u> North Side	from its junction with Derby Road in an easterly direction for a distance of 6.3 metres	Mon-Sat 7am-7pm
South Side	from its junction with Derby Road in an easterly direction for a distance of 4.0 metres	Mon-Sat 7am-7pm
<u>Kensington</u> North Side	from a point 65.4 metres east of its junction with Low Hill to its junction with Kensington Street	7am-7pm
	from a point 42.0 metres east of its junction with Kensington Street to a point 9.8 metres west of its junction with Fielding Street	7am-7pm
	from a point 23.7 metres east of its junction with Fielding Street to its junction with Seddon Street	7am-7pm
	from a point 14.9 metres west of its junction with Gwenfron Road to its junction with Ingrow Road	Mon-Sat 7am-7pm
	from a point 7.3 metres east of its junction with Ingrow Road to a point 8.4 metres west of its junction with Cottenham Street	7am-7pm
	from its junction with Denman Street to its junction with Hawkins Street	7am-7pm
South Side	from a point 3.0 metres east of its junction with Saxony Road to a point 7.5 metres west of its junction with Albert Edward Road	7am-7pm
	from a point 52.1 metres east of its junction with Low Hill to its junction with Albany Road	7am-7pm
	from a point 52.9 metres east of its junction with Jubilee Drive to its junction with Gilead Street	7am-7pm

Schedule 16

Roads and parts of roads in which waiting is prohibited at certain times

1 Road/Side of Road	2 Extent of Restriction	3 Days and Times of Prohibition
<u>Lambeth Road</u> North Side	from a point 46.0 metres east of its junction with Commercial Road to a point 44.3 metres west of Stanley Road	Mon-Sat 7am-7pm
South Side	from a point 47.0 metres west of its junction with Stanley Road in a westerly direction for a distance of 91.0 metres	Mon-Sat 7am-7pm
<u>Leinster Road</u> North-east Side	from a point 18.6 metres south-east of its junction with Prescott Road to its junction with Oakhill Road	Mon-Sat 7am-7pm
<u>Leyfield Close</u> North-west Side	from its junction with Leyfield Road in a north-easterly direction for a distance of 9.7 metres	Mon-Sat 7am-7pm
South-east Side	from its junction with Leyfield Road for a distance of 9.6 metres in a north-easterly direction	Mon-Sat 7am-7pm
<u>Leyfield Road</u> North-east Side	from a point 25.8 metres north-west of its junction with Glenmarsh Close to a point 47.7 metres north-west of its junction with Vineside Road	Mon-Sat 7am-7pm
South-west Side	from a point 25.7 metres north-west of its junction with Martlett Road to a point 51.3 metres south-east of its junction with Deysbrookside	Mon-Sat 7am-7pm
<u>Lindale Road</u> North Side	for its entire length	Mon-Sat 8am-6pm
<u>Ling Street</u> North Side	from its junction with Holt Road in a westerly direction for a distance of 11.4 metres	Mon-Sat 7am-7pm
South Side	from its junction with Holt Road in a westerly direction for a distance of 12.9 metres	Mon-Sat 7am-7pm
<u>Lomond Road</u> East Side	from a point 11.0 metres north of its junction with Edge Lane in a northerly direction for its full length	Mon-Sat 8am-6pm
<u>Long Lane</u> East Side	from a point 11.3 metres south-east of its junction with Hanson Road to its junction with Stopgate Lane	7am-7pm
<u>Long Lane</u> East Side	from a point 433.0 metres south of its junction with Hanson Road	7am-7pm

Schedule 16

Roads and parts of roads in which waiting is prohibited at certain times

1 Road/Side of Road	2 Extent of Restriction	3 Days and Times of Prohibition
	to its junction with Stopgate Lane	
North-east Side	from a point 10.3 metres north-west of its junction with Hanson Road to a point 16.6 metres south-east of its junction with Sandy Lane	7am-7pm
South Side	from its junction with Stopgate Lane in an easterly direction for a distance of 13.8 metres	7am-7pm
South-west Side	from its junction with Stopgate Lane in a north-westerly direction for a distance of 169.0 metres	7am-7pm
West Side	from a point 51.6 metres south-east of its junction with Longmoor Lane to its junction with Stopgate Lane	7am-7pm
<u>Longmoor Lane</u>		
North Side	from a point 24.6 metres west of its junction with Barlows Lane in a westerly direction for a distance of 51.0 metres from a point 8.7 metres east of its junction with Garden Lane in an easterly direction for a distance of 96.0 metres from its junction with Sherwoods Lane to a point 56.0 metres east of its junction with New Hall	Mon-Sat 7am-7pm Mon-Fri 8am-6pm Mon-Sat 7am-7pm
South Side	from a point 153.6 metres west of its junction with Elmham Crescent in a westerly direction for a distance of 47.9 metres	Mon-Sat 7am-7pm
South-east Side	from a point 11.5 metres north-east of its junction with Longmoor Grove to a point 78.5 metres north-east of its junction with Long Lane	Mon-Sat 7am-7pm
<u>Lorenzo Drive</u>		
West Side	from a point 51.8 metres south-east of its junction with Utting Avenue East in a south-easterly direction for a distance of 69.3 metres	Mon-Sat 7am-7pm
<u>Lunar Road</u>		
North-east Side	from its junction with Rodmell Road in a south-easterly direction for a distance of 13.1metres	Mon-Sat 8am-6pm
South-west Side	from its junction with Oak Avenue in a south-easterly direction for a distance of 12.8 metres	Mon-Sat 8am-6pm
<u>Marlfield Road</u>		
North-west Side	from its junction with Town Row in a south-westerly direction for a distance of 15.0 metres	Mon-Sat 7am-7pm
South-west Side	from its junction with Town Row in a south-westerly direction for a distance of 20.0 metres	Mon-Sat 7am-7pm

Schedule 16

Roads and parts of roads in which waiting is prohibited at certain times

1 Road/Side of Road	2 Extent of Restriction	3 Days and Times of Prohibition
North-west Side	from its junction with Leyfield Road for a distance of 4.0 metres in a north-easterly direction	Mon-Sat 7am-7pm
South-east Side	from its junction with Leyfield Road for a distance of 6.0 metres in a north-easterly direction	Mon-Sat 7am-7pm
<u>Meadow Lane</u> North-west Side	from a point 58.8 metres north-east of its junction with West Derby Village to its junction with Parkside Drive	Mon-Sat 7am-7pm
South-east Side	from a point 62.6 metres north-east of its junction with West Derby Village in a north-easterly direction for a distance of 177.7 metres (a point opposite to Parkside Drive)	7am-7pm
<u>Middleton Road</u> North-west Side	from its north eastern extremity in a south-westerly direction for a distance of 139.3 metres	Mon-Sat 8am-6pm
<u>Moss Lane</u> North Side	from a point 13.0 metres east of its junction with Redvers Drive to a point 12.3 metres west of its junction with Burwen Drive from a point 12.0 metres east of its junction with Burwen Drive in an easterly direction for a distance of 70.8 metres	Mon-Sat 7am-7pm Mon-Sat 7am-7pm
South Side	from a point 14.2 metres west of its junction with Lilford Avenue to a point 12.2m east of its junction with Hanford Avenue from a point 15.4 metres west of its junction with Hanford Avenue to a point 12.6 metres east of its junction with Cobham Avenue	Mon-Sat 7am-7pm Mon-Sat 7am-7pm
<u>Munster Road</u> South-west Side	from a point 11.2 metres west of its junction with Prescott Road to its junction with Durban Road	Mon-Sat 7am-7pm
<u>Norris Green Road</u> North-west Side	from its junction with Town Row in a south-westerly direction for a distance of 17.5 metres	Mon-Sat 7am-7pm
<u>Norris Green Road</u> South-east Side	from its junction with Town Row in a south-westerly direction for a distance of 19.3 metres	Mon-Sat 7am-7pm
<u>Oak Avenue</u> South-east Side	from a point 13.9 metres north-east of its junction with Cedar Road to its junction with Lunar Road	Mon-Sat 8am-6pm

Schedule 16

Roads and parts of roads in which waiting is prohibited at certain times

1 Road/Side of Road	2 Extent of Restriction	3 Days and Times of Prohibition
<u>Oakhill Road</u> North-west Side	from its junction with Broad Green Road in a north-easterly direction for a distance of 20.0 metres	Mon-Sat 7am-7pm
<u>South-east Side</u>	from its junction with Broad Green Road in a north-easterly direction for a distance of 155.0 metres	Mon-Sat 7am-7pm
<u>Orleans Road</u> East Side	from a point 10.0 metres north of its junction with Prescott Road to its junction with Wharnccliffe Road	Mon-Sat 7am-7pm
<u>Orrell Lane</u> South-west Side	from a point 15.3 metres south-east of its junction with Redvers Drive to its junction with Burwen Drive	Mon-Sat 7am-7pm
<u>Park Vale Road</u> Both Sides	from a point 14.2 metres south-east of its junction with Walton Vale in a south easterly direction for a distance of 56.0 metres, then north easterly for 6.8 metres, then in a north westerly direction for a distance of 21.8metres	Mon-Fri 7am-7pm
<u>Pemberton Road</u> East Side	from a point 19.9 metres north of its junction with Prescott Road to its junction with Wharnccliffe Road	Mon-Sat 7am-7pm
<u>Phillimore Road</u> North Side	from its junction with Sheil Road to its junction with Romer Road	Mon-Sat 7am-7pm
<u>South Side</u>	from its junction with Sheil Road in a westerly direction for a distance of 5.6 metres	Mon-Sat 7am-7pm
<u>Pilch Lane</u> North-east Side	from a point 42.4 metres north-west of its junction with Dovecot Avenue to a point 49.2 metres south-east of its junction with Dovecot Avenue	Mon-Sat 7am-7pm
<u>Porter Street</u> North Side	from its junction with Great Howard Street in a westerly direction for a distance of 8.8 metres	8am-6pm
<u>South Side</u>	from its junction with Great Howard Street in a westerly direction for a distance of 14.3 metres	8am-6pm

Schedule 16

Roads and parts of roads in which waiting is prohibited at certain times

1 Road/Side of Road	2 Extent of Restriction	3 Days and Times of Prohibition
<u>Prescot Road</u> North Side	from a point 23.1 metres east of its junction with Orphan Drive to its junction with Prescot Drive from its junction with Black Horse Lane in a westerly direction for a distance of 41.0 metres from a point 16.6 metres north-east of its junction with Dovercliffe Road to its junction with Black Horse Lane from a point 16.5 metres east of its junction with Prescot Drive to a point 11.3 metres east of its junction with Cheadle Avenue from a point 12.9 metres east of its junction with St Ives Grove to its junction with Swan Street from its junction with Greenfield Road in a south-easterly direction for a distance of 49.7metres	7am-7pm 7am-7pm 7am-7pm 7am-7pm 7am-7pm 7am-7pm
North-east Side	from its junction with Ashton Street in a south-easterly direction for a distance of 58.8 metres	7am-7pm
South Side	from a point 44.5 metres south-west of its junction with Queens Drive, Stoneycroft to a point 19.5 metres north-east of its junction with Baden Road from a point 28.0 metres west of its junction with Frogmore Road to a point 42.3 metres east of its junction with Fairfield Street from its junction with Lorne Street for a distance of 28.2 metres in a westerly direction from a point 10.8 metres west of its junction with Stanley Street to its junction with Freehold Street from a point 13.3 metres west of its junction with Freehold Street to its junction with Holland Street	7am-7pm 7am-7pm 7am-7pm 7am-7pm 7am-7pm
<u>Queens Drive</u> East Side	from a point 19.5 metres north-west of its junction with East Road to its junction with Chilcott Road	Mon-Sat 7am-7pm
North Side	from a point 19.9 metres east of its junction with Alder Road in an easterly direction to a point 357.9 metres east of its junction with Alder Road	7am-7pm
<u>Queens Drive</u> North Side	from a point 17.4 metres south-east of its junction with Marlowe Drive to a point 42.7 metres south-east of its junction with Culme Road from a point 251.4 metres south-east of its junction with Clume Road in a South-Easterly direction to a point 17.4 metres south-east of its junction with Marlow Drive	Mon-Sat 7am-7pm Mon-Sat 7am-7pm
North-east Side	from a point 7.3 metres south-east of its junction with Agar Road to its junction with Townsend Avenue from its junction with Alder Road to a point 254.3 metres south-east of its junction with Gorse Hey Court	7am-7pm 7am-7pm
South Side	from a point 34.0 metres east of its junction with Townsend Avenue in an Easterly direction to its junction with Larkhill Place from a point 28.7 metres east of its junction with Larkhill Place in an Easterly direction to a point 166.3 metres east of its junction with Larkhill Place	Mon-Sat 7am-7pm Mon-Sat 7am-7pm

Schedule 16

Roads and parts of roads in which waiting is prohibited at certain times

1 Road/Side of Road	2 Extent of Restriction	3 Days and Times of Prohibition
	from a point 40.0 metres east of its junction with Muirhead Avenue in an Easterly direction to its junction with Hewitson Road	Mon-Sat 7am-7pm
	from a point 27.9 metres east of its junction with Hewitson Road in an Easterly direction to a point 297.0 metres east of its junction with Hewitson Road	Mon-Sat 7am-7pm
West Side	from its junction with Mill Bank & Stag and Rainbow Public House Entrance to its junction with Moscow Drive	Mon-Sat 7am-7pm
	from a point 123.7 metres south of its junction with Moscow Drive to its junction with Stoneycroft Close	Mon-Sat 7am-7pm
	from a point 105.6 metres south of its junction with Derby Lane in a South-Easterly direction to a point 930.5 metres south of its junction with Derby Lane	Mon-Sat 7am-7pm
	from its junction with Prescott Road in a southerly direction for a distance of 242.8 metres in a southerly direction	Mon-Sat 7am-7pm
	from a point 277.4 metres south of its junction with Prescott Road in a southerly direction for a distance of 182.1 metres	Mon-Sat 7am-7pm
<u>Queens Road</u>		
East Side	from its junction with Breck Road in a southerly direction for a distance of 9.7 metres	7am-7pm
West Side	from its junction with Breck Road in a southerly direction for a distance of 8.1 metres	7am-7pm
<u>Ravenswood Road</u>		
South Side	from its junction with Southgate Road to its junction with Pemberton Road	Mon-Sat 7am-7pm
<u>Regent Street</u>		
North Side	from its junction with Great Howard Street in a westerly direction for a distance of 3.4 metres	8am-6pm
South Side	from its junction with Great Howard Street in a westerly direction for a distance of 4.9 metres	8am-6pm
<u>Rodmell Road</u>		
South-east Side	from its junction with Lunar Road to a point 12.5 metres south-west of its junction with Solar Road	Mon-Sat 8am-6pm
<u>Saltney Street</u>		
South Side	from a point 19.0 metres west of its junction with Great Howard Street in a westerly direction for a distance of 122.0 metres	7am-7pm
<u>Sandfield Park East</u>		
North-west Side	from its junction with Leyfield Road in a south-westerly direction for a distance of 11.3 metres	Mon-Sat 7am-7pm

Schedule 16

Roads and parts of roads in which waiting is prohibited at certain times

1 Road/Side of Road	2 Extent of Restriction	3 Days and Times of Prohibition
South-east Side	from its junction with Leyfield Road in a south-westerly direction for a distance of 8.8 metres	Mon-Sat 7am-7pm
<u>Sheil Road</u> West Side	from its junction with Bigham Road to a point 7.4 metres north of its junction with Sheil Place	Mon-Sat 7am-7pm
<u>Sherwood's Lane</u> East Side	from its junction with Longmoor Lane in a northerly direction for a distance of 15.0 metres	Mon-Sat 7am-7pm
<u>Snaefell Avenue</u> East Side	from its junction with Braddan Avenue to a point 64.6 metres south of its junction with Sulby Avenue	Mon-Fri 7am-7pm
<u>Soho Street</u> East Side	from its junction with Everton Brow in a southerly direction for a distance of 3.6 metres	8am-6pm
<u>South Bank Road</u> South Side	from a point 2.0 metres west of the east kerblin in a south-westerly direction for a distance of 4.6 metres	Mon-Sat 8am-6pm
<u>South Bank Road</u> West Side	from its junction with Edge Lane in a northerly direction for a distance of 12.0 metres	Mon-Sat 8am-6pm
<u>Spring Grove</u> North-west Side	from its junction with Town Row for its entire length	Mon-Sat 7am-7pm
<u>St Oswald's Street</u> South-east Side	from its junction with Mill Lane in a north-easterly direction for a distance of 35.5 metres	Mon-Sat 7am-7pm
<u>Stalmine Road</u> North Side	from its junction with Rice Lane in an easterly direction for a distance of 71.0 metres	Mon-Sat 8am-6pm
<u>Stamford Street</u> North Side	from its junction with Holt Road in an easterly direction for a distance of 14.0 metres	Mon-Sat 7am-7pm
South Side	from its junction with Holt Road in an easterly direction for a distance of 14.0 metres	Mon-Sat 7am-7pm

Schedule 16

Roads and parts of roads in which waiting is prohibited at certain times

1 Road/Side of Road	2 Extent of Restriction	3 Days and Times of Prohibition
<u>Stopgate Lane</u> North-east Side	from its junction with Long Lane to a point 46.8 metres south-east of its junction with Tilston Road	7am-7pm
South-west Side	from its junction with Long Lane to a point 17.9 metres north-west of its junction with Pirrie Road	7am-7pm
<u>Studholme Street</u> North Side	from its junction with Derby Road in an easterly direction for a distance of 2.3 metres	Mon-Sat 7am-7pm
South Side	from its junction with Derby Road in an easterly direction for a distance of 8.9 metres	Mon-Sat 7am-7pm
<u>Sulby Avenue</u> North Side	from its junction with Snaefell Avenue to its junction with Green Lane	Mon-Fri 7am-7pm
<u>Sunbeam Road</u> East Side	from a point 19.8 metres north of its junction with Prescott Road to its junction with Wharndcliffe Road	Mon-Sat 7am-7pm
<u>Swan Street</u> East Side	from its junction with Prescott Road in a northerly direction for a distance of 55.4 metres	Mon-Sat 7am-7pm
West Side	from its junction with Prescott Road in a northerly direction for a distance of 55.0 metres	Mon-Sat 7am-7pm
<u>Toft Street</u> North Side	from its junction with Holt Road in an easterly direction for a distance of 12.5 metres	Mon-Sat 7am-7pm
South Side	from its junction with Brae Street in an easterly direction for a distance of 14.9 metres	Mon-Sat 7am-7pm
<u>Town Row</u> North-east Side	from a point 46.1 metres north-west of its junction with Melwood Drive to its junction with West Derby Village from a point 49.7 metres west of its junction with Deysbrook Lane to a point 35.2 metres south-east of its junction with Melwood Drive	Mon-Sat 7am-7pm Mon-Sat 7am-7pm
South-east Side	from a point 49.6 metres south-east of its junction with Melwood Drive to its junction with Deysbrookside	Mon-Sat 7am-7pm

Schedule 16

Roads and parts of roads in which waiting is prohibited at certain times

1 Road/Side of Road	2 Extent of Restriction	3 Days and Times of Prohibition
South-west Side	from its junction with Mill Lane to a point 48.7 metres north-west of its junction with Melwood Drive	Mon-Sat 7am-7pm
<u>Vauxhall Road</u> East Side	from a point 93.0 metres south of its junction with Boundary Street to a point 5.2 metres north of its junction with Athol Street from a point 70.5 metres south of its junction with Hopwood Street in a southerly direction for a distance of 23.0 metres from a point 17.0 metres south of its junction with Tatlock Street to its junction with Burlington Street from a point 25.0 metres south of its junction with Burlington Street to its junction with Eldon Street from a point 37.0 metres south of its junction with Athol Street in a southerly direction for a distance of 57.4 metres	Mon-Sat 7am-7pm 8am-6pm Mon-Sat 7am-7pm 8am-6pm Mon-Sat 7am-7pm
West Side	from a point 174.0 metres north of its junction with Barmouth Way to a point 41.0 metres south of its junction with Boundary Street	Mon-Sat 7am-7pm
<u>Vauxhall Road</u> West Side	from a point 83.6 metres north of its junction with Eldonian Way in a northerly direction for a distance of 70.4 metres from its junction with Burlington Street to a point 68.4 metres south of its junction with Eldonian Way from a point 13.4 metres north of its junction with Chisenhale Street to a point 22.0 metres south of its junction with Burlington Street from a point 123.5 metres south of its junction with Burlington Street in a southerly direction for a distance of 33.5 metres from a point 65.8 metres north of its junction with Barmouth Way in a northerly direction for a distance of 48.5 metres	Mon-Sat 7am-7pm Mon-Sat 7am-7pm 8am-6pm 8am-6pm Mon-Sat 7am-7pm
<u>Walton Hall Avenue</u> North Side	from a point 70.3 metres north-east of its junction with Blackthorne Road to a point 33.7 metres south-east of its junction with Stopgate Lane	Mon-Sat 7am-7pm
South Side	from a point 64.0 metres south-west of its junction with Stanley Park Avenue North in a south-westerly direction for a distance of 195.0 metres from a point 50.0 metres south-west of its junction with Richard Kelly Drive to its junction with Barnsbury Road from a point 147.5 metres south-west of its junction with Parthenon Drive to a point 36.8 metres north-east of its junction with Scarisbrick Road	Mon-Sat 7am-7pm Mon-Sat 7am-7pm Mon-Sat 7am-7pm
<u>Waterloo Road</u> West Side	from a point opposite to its junction with Oil Street in a southerly direction for a distance of 150.4 metres	7am-7pm

Schedule 16

Roads and parts of roads in which waiting is prohibited at certain times

1 Road/Side of Road	2 Extent of Restriction	3 Days and Times of Prohibition
<u>Wedgewood Street</u> North Side	from its junction with Holt Road in a westerly direction for a distance of 10.9 metres	7am-7pm
South Side	from its junction with Holt Road in a westerly direction for a distance of 13.7 metres	7am-7pm
<u>West Derby Road</u> North-west Side	from a point 113.8 metres north-east of its junction with Kilshaw Street to its junction with Horne Street	Mon-Sat 7am-7pm
<u>Woodhall Road</u> East Side	from a point 20.5 metres north of its junction with Prescott Road to its junction with Wharncliffe Road	Mon-Sat 7am-7pm
<u>Wrenbury Street</u> North Side	from its junction with Holt Road in an easterly direction for a distance of 13.7 metres	Mon-Sat 7am-7pm
South Side	from its junction with Holt Road in an easterly direction for a distance of 14 metres	Mon-Sat 7am-7pm
<u>Wright Street</u> South Side	from its junction with Limekiln Lane in an easterly direction for its entire length	Mon-Sat 7am-7pm

Schedule 17

Roads and parts of roads in which loading and unloading is prohibited 24 hours a day

1 Road/Side of Road	2 Extent of Restriction
<u>Boundary Street</u> North Side	from a point 80.5 metres west of its junction with Commercial Road to a point 46.3 metres east of its junction with Commercial Road
<u>Broadway</u> North-east Side	from its junction with Broad Lane in a north-westerly direction for a distance of 8.0 metres
South-west Side	from its junction with Broad Lane in a north-westerly direction for a distance of 11.0 metres
<u>Brunswick Road</u> North-west Side	from its junction with Shaw Street to its junction with Everton Road
South-east Side	from its junction with Shaw Street to its junction with Low Hill
<u>Dryden Street</u> North Side	from its junction with Great Homer Street in a westerly direction for a distance of 9.3 metres
South Side	from its junction with Great Homer Street in a westerly direction for a distance of 10.6 metres
<u>Erskine Street (link Road With Brunswick Road)</u> East Side	from its junction with Erskine Street to its junction with Brunswick Road
West Side	from its junction with Brunswick Road to its junction with Erskine Street
<u>Great Nelson St</u> South-west Side	from its junction with St Anne Street in a westerly direction for a distance of 27.2 metres
<u>Harker Street</u> North-east Side	from its junction with Springfield in a north westerly direction for a distance of 14.0 metres
<u>Haswell Drive</u> South-east Side	from its junction with Nevitte Close to its junction with Waterpark Drive
North-west Side	from its junction with Steers Croft to its junction with Waterpark Drive
<u>Low Hill</u> West Side	from its junction with Erskine Street to its junction with Brunswick Road
<u>Lower Lane</u>	

Schedule 17

Roads and parts of roads in which loading and unloading is prohibited 24 hours a day

1 Road/Side of Road	2 Extent of Restriction
South-west Side	from its junction with Longmoor Lane to a point 71.4 metres north-west of its junction with Brookfield Drive
<u>Muirhead Avenue East</u> North-east Side	from a point 23.3 metres north-east of its junction with Almond's Green to a point 51.8 metres south-west of its junction with Almond's Green
<u>Muirhead Avenue East(central Reservation)</u> South-east Side	from its junction with Almond's Green in a north easterly direction for a distance of 29.5 metres
○ <u>Thomas Drive</u> North Side	from its junction with Queens Drive in an easterly direction for a distance of 79.4 metres
South Side	from its junction with Queens Drive in an easterly direction for a distance of 57.0 metres
<u>Waterpark Drive</u> North-west Side	from its junction with Mab Lane to its junction with Haswell Drive (City Boundary with Knowsley MBC)
South-east Side	from its junction with Mab Lane to its junction with The Birches (City Boundary with Knowsley MBC)

Schedule 18

Roads and parts of roads in which loading and unloading is prohibited at certain times

1 Road/Side of Road	2 Extent of Restriction	3 Days and Times of Prohibition
<u>Alder Road</u> North Side	from its junction with Queens Drive Stoneycroft in an easterly direction for a distance of 50.7 metres	Mon-Sat 8am-9.30am and 4.30pm-6pm
South Side	from its junction with Queens Drive Stoneycroft in an easterly direction for a distance of 50.8 metres	Mon-Sat 8am-9.30am and 4.30pm-6pm
<u>Bankfield Street</u> North Side	from its junction with Stanley Road in a westerly direction for a distance of 42.8 metres	Mon-Sat 8am-9.30am and 4.30pm-6pm
North-west Side	from its junction with Derby Road in a south westerly direction for a distance of 49.3 metres	Mon-Sat 8am-9.30am and 4.30pm-6pm
South-east Side	from its junction with Derby Road in a south westerly direction for a distance of 71.2 metres	Mon-Sat 8am-9.30am and 4.30pm-6pm
<u>Bankhall Street</u> North Side	from its junction with Derby Road in an easterly direction for a distance of 46.5 metres	Mon-Sat 8am-9.30am and 4.30pm-6pm
South Side	from its junction with Stanley Road in a westerly direction for a distance of 45.7 metres	Mon-Sat 8am-9.30am and 4.30pm-6pm
<u>Batley Street</u> East Side	from its junction with Prescott Road in a southerly direction for a distance of 13.7 metres	Mon-Sat 7.30am-9.30am and 4pm-6.30pm
<u>Beech Street</u> North-east Side	from its junction with Prescott Road in a south easterly direction for a distance of 33.2 metres	Mon-Sat 8am-9.30am and 4.30pm-6pm
<u>Bell Street</u> East Side	from its junction with Prescott Road in a southerly direction for a distance of 13.7 metres	Mon-Sat 7.30am-9.30am and 4pm-6.30pm
<u>Bell Street</u> West Side	from its junction with Prescott Road in a southerly direction for a distance of 13.7 metres	Mon-Sat 7.30am-9.30am and 4pm-6.30pm

Schedule 18

Roads and parts of roads in which loading and unloading is prohibited at certain times

1 Road/Side of Road	2 Extent of Restriction	3 Days and Times of Prohibition
<u>Bibby Street</u> East Side	from its junction with Prescott Road in a southerly direction for a distance of 22.4 metres	Mon-Sat 7.30am-9.30am and 4pm-6.30pm
West Side	from its junction with Prescott Road in a southerly direction for a distance of 22.2 metres	Mon-Sat 7.30am-9.30am and 4pm-6.30pm
<u>Blackstone Street</u> North Side	from its junction with Great Howard Street in an easterly direction for a distance of 47.0 metres	Mon-Sat 8am-9.30am and 4.30pm-6pm
South Side	from a point 80.8 metres west of its junction with Vauxhall Road to a point 49.3 metres east of its junction with Vauxhall Road	Mon-Sat 8am-9.30am and 4.30pm-6pm
<u>Bull Lane</u> North-west Side	from its junction with Orrell Lane in a north-easterly direction for a distance of 15.0 metres	Mon-Sat 8am-9.30am and 4.30pm-6pm
<u>Burlington Street</u> South Side	from its junction with Vauxhall Road in an easterly direction for a distance of 45.4 metres	Mon-Sat 8am-9.30am and 4.30pm-6pm
<u>Commercial Road</u> East Side	from its junction with Boundary Street in a northerly direction for its entire length to its junction with Stanley Road	Mon-Sat 8am-9.30am and 4.30pm-6pm
West Side	from its junction with Boundary Street to its junction with Stanley Road	Mon-Sat 8am-9.30am and 4.30pm-6.30pm
<u>Day Street</u> East Side	from its junction with Prescott Road in a southerly direction for a distance of 6.1 metres	Mon-Sat 7.30am-9.30am and 4pm-6.30pm
West Side	from its junction with Prescott Road in a southerly direction for a distance of 6.1 metres	Mon-Sat 7.30am-9.30am and 4pm-6.30pm

Schedule 18

Roads and parts of roads in which loading and unloading is prohibited at certain times

1 Road/Side of Road	2 Extent of Restriction	3 Days and Times of Prohibition
<u>Derby Lane</u> East Side	from its junction with Prescott Road in a northerly direction for a distance of 78.7 metres from its junction with Queens Drive Stoneycroft in a southerly direction for a distance of 36.1 metres	Mon-Sat 8am-9.30am and 4.30pm-6pm Mon-Sat 8am-9.30am and 4.30pm-6pm
West Side	from its junction with Queens Drive Stoneycroft in a southerly direction for a distance of 16.8m from its junction with Prescott Road in a northerly direction for a distance of 60.5 metres	Mon-Sat 8am-9.30am and 4.30pm-6pm Mon-Sat 8am-9.30am and 4.30pm-6pm
<u>Derby Road</u> East Side	from its junction with Boundary Street in a northerly direction to its junction with City Boundary	Mon-Sat 8am-9am and 4.30pm-6pm
West Side	from its junction with Boundary Street to a point 4.5 metres south- east of its junction with Dacre Street (City Boundary with Sefton MBC)	Mon-Sat 8am-9.30am and 4.30pm-6pm
<u>East Prescott Road</u> South Side	from a point 41.8 metres west of its junction with Rudyard Road to its junction with Warmington Road from its junction with Dovecot Avenue in an easterly direction for a distance of 129.5 metres	Mon-Sat 7.30am-9.30am and 4.30pm-6.30pm Mon-Sat 8.30am-9.30am and 4.30pm-6pm
South-east Side	from its junction with Queens Drive in a north easterly direction for a distance of 27.5 metres	Mon-Sat 7.30am-9.30am and 4pm-6.30pm
<u>East Prescott Road(Inbound Carriageway)</u> <u>Both Sides</u>	from its junction with Eaton Road to a point 90.7 metres south-west of its junction with Thomas Lane	Mon-Sat 7.30am-9.30am and 4.30pm-6.30pm
<u>East Prescott Road(Outbound Carriageway)</u> North Side	from its junction with Queens Drive Stoneycroft in a north-	Mon-Fri 4pm-

Schedule 18

Roads and parts of roads in which loading and unloading is prohibited at certain times

1 Road/Side of Road	2 Extent of Restriction	3 Days and Times of Prohibition
	easterly direction for a distance of 51.0 metres from its junction with Finch Lane in a westerly direction for a distance of 52.0 metres	6.30pm Mon-Sat 8am-9.30am and 4.30pm-6pm
<u>Edge Lane</u> South Side	from its junction with Marmaduke Street in an easterly direction for a distance of 42.4 metres	Mon-Sat 8am-9.30am and 4.30pm-6pm
<u>Everton Road</u> North-east Side	from its junction with West Derby Road in a north-westerly direction for a distance of 94.4 metres	Mon-Sat 8am-9.30am and 4.30pm-6pm
South-west Side	from a point 1.1 metres north of its junction with Churton Court to its junction with Bright Street	Mon-Sat 8am-9.30am and 4.30pm-6pm
<u>Finch Lane</u> East Side	from its junction with East Prescott Road in a northerly direction for a distance of 59.6 metres	Mon-Sat 8am-9.30am and 4.30pm-6pm
West Side	from its junction with East Prescott Road in a northerly direction for a distance of 65.1 metres	Mon-Sat 8am-9.30am and 4.30pm-6pm
<u>Forge Street</u> North-west Side	from its junction with Derby Road in a north-easterly direction for a distance of 4.3 metres	Mon-Sat 8am-9.30am and 4.30pm-6pm
South-east Side	from its junction with Derby Road in a north-easterly direction for a distance of 11.3 metres	Mon-Sat 8am-9.30am and 4.30pm-6pm
<u>Fox Street</u> North-east Side	from its junction with Prince Edwin Street to its junction with St Anne Street	Mon-Sat 8am-9.30am and 4.30pm-6pm
	from its junction with Richmond Row in a north-westerly direction for a distance of 20.8 metres	Mon-Sat 8am-9.30am and 4.30pm-6pm
South-west Side	from its junction with Richmond Row in a north-westerly direction for a distance of 15.4 metres	Mon-Sat 8am-9.30am and 4.30pm-6pm
<u>Great Homer Street</u> East Side	from a point 54.5 metres north of its junction with Anderson Street in a northerly direction to a point 156.0 metres north of its	Sat 7am-7pm

Schedule 18

Roads and parts of roads in which loading and unloading is prohibited at certain times

1 Road/Side of Road	2 Extent of Restriction	3 Days and Times of Prohibition
	junction with Anderson Street from a point 162.7 metres north of its junction with Anderson Street in a northerly direction to its junction with Kirkdale Road	Sat 7am-7pm
West Side	from its junction with Great Nelson Street to its junction with Bostock Street	Sat 7am-7pm
<u>Great Howard Street</u> East Side	from a point 9.3 metres north of its junction with Chadwick Street to its junction with Boundary Street	Mon-Sat 8am-9.30am and 4.30pm-6pm
	from a point 9.0 metres north of its junction with Chadwick Street to its junction with Glegg Street	Mon-Sat 8am-9.30am and 4.30pm-6pm
West Side	from its junction with Dublin Street in a southerly direction for a distance of 14.0 metres	Mon-Sat 8am-9.30am and 4.30pm-6pm
	from its junction with Boundary Street to its junction with Oil Street	Mon-Sat 8am-9.30am and 4.30pm-6pm
<u>Great Nelson St</u> North-east Side	from its junction with St Anne Street in a north-westerly direction for a distance of 26.2 metres	
<u>Green Lane</u> North-east Side	from its junction with Prescott Road to a point 14.0 metres north-west of its junction with Bolan Street	Mon-Sat 8am-9.30am and 4.30pm-6pm
	from its junction with Derwent Road West to its junction with Brelade Road	Mon-Sat 8am-9.30am and 4.30pm-6pm
<u>Hall Lane</u> East Side	from its junction with Empress Road to its junction with Albert Edward Road	Mon-Sat 8am-9.30am and 4.30pm-6pm
<u>Higher Lane</u> East Side	from its junction with Longmoor Lane in a southerly direction for a distance of 16.7 metres	Mon-Sat 8am-9am and 4.30pm-6pm
West Side	from its junction with Longmoor Lane in a southerly direction for a distance of 15.4 metres	Mon-Sat 8am-9am and 4.30pm-6pm
<u>Jubilee Drive</u> East Side	from its junction with Edge Lane in a northerly direction for a distance of 12.6 metres	Mon-Sat 8am-9.30am and 4.30pm-6pm

Schedule 18

Roads and parts of roads in which loading and unloading is prohibited at certain times

1 Road/Side of Road	2 Extent of Restriction	3 Days and Times of Prohibition
West Side	from its junction with Edge Lane in a northerly direction for a distance of 13.5 metres	Mon-Sat 8am-9.30am and 4.30pm-6pm
<u>Kensington</u> North Side	from its junction with Low Hill to a point 16.3 metres east of its junction with Ingrow Road from its junction with Hawkins Street to its junction with Sheil Road	Mon-Fri 4pm-6.30pm Mon-Fri 4pm-6.30pm
South Side	from its junction with Beech Street to its junction with Jubilee Drive	Mon-Sat 7.30am-9.30am and 4pm-6.30pm
<u>Kirkdale Road</u> South-east Side	from its junction with Everton Valley to its junction with Boundary Street East	Mon-Sat 8am-9.30am and 4.30pm-6pm
West Side	from its junction with Boundary Street to its junction with Walton Road	Mon-Sat 8am-9.30am and 4.30pm-6pm
<u>Lambeth Road</u> North Side	from its junction with Stanley Road to its junction with Commercial Road	Mon-Sat 8am-9.30am and 4.30pm-6pm
<u>Lambeth Road</u> South Side	from its junction with Stanley Road to its junction with Commercial Road	Mon-Sat 8am-9.30am and 4.30pm-6pm
<u>Lisburn Lane</u> North-east Side	from its junction with Muirhead Avenue in a north-westerly direction for a distance of 54.1metres	Mon-Sat 8am-9.30am and 4.30pm-6pm
South-west Side	from its junction with Auburn Road in a north-westerly direction for a distance of 13.4metres	Mon-Sat 8am-9.30am and 4.30pm-6pm
<u>Little Howard Street</u> South Side	from its junction with Great Howard Street in an easterly direction for a distance of 24.5 metres	Mon-Sat 8am-9.30am and 4.30pm-6pm
<u>Long Lane</u> East Side	from its junction with Long Avenue in a southerly direction for a	Mon-Sat 8am-

Schedule 18

Roads and parts of roads in which loading and unloading is prohibited at certain times

1 Road/Side of Road	2 Extent of Restriction	3 Days and Times of Prohibition
	distance of 46.2 metres	9.30am and 4.30pm-6pm
North-east Side	from its junction with Long Avenue to a point 16.1metres south-east of its junction with Sandy Lane	Mon-Sat 8am-9.30am and 4.30pm-6pm
South-west Side	from its junction with Longmoor Lane in a southerly direction for a distance of 51.6 metres	Mon-Sat 8am-9.30am and 4.30pm-6pm
<u>Longmoor Lane</u> Both Sides	from its junction with Walton Vale to a point 78.5 metres north-east of its junction with Long Lane	Mon-Sat 8am-9.30am and 4.30pm-6pm
South-east Side	from its junction with Walton Vale to a point 9.9 metres north-east of its junction with Longmoor Grove	Mon-Sat 8am-9.30am and 4.30pm-6pm
<u>Longmoor Lane</u> (including Traffic Islands) North Side	from its junction with Cornett Road to its junction with Warbreck Moor	Mon-Sat 8am-9.30am and 4.30pm-6pm
<u>Lorenzo Drive</u> North-east Side	from its junction with Muirhead Avenue East in a north-westerly direction for a distance of 38.2 metres	Mon-Sat 8am-9.30am and 4.30pm-6pm
South-west Side	from its junction with Muirhead Avenue East in a north-westerly direction for a distance of 47.4 metres	Mon-Sat 8am-9.30am and 4.30pm-6pm
<u>Low Hill</u> East Side	from a point 32.7 metres north of its junction with Gloucester Place to its junction with West Derby Road	Mon-Sat 8am-9.30am and 4.30pm-6pm
<u>Lower Lane</u> North-east Side	from its junction with East Lancashire Road in a northerly direction for a distance of 64.1metres	Mon-Sat 8am-9.30am and 4.30pm-6pm
South-west Side	from its junction with East Lancashire to its junction with Ternhall Road	Mon-Sat 8am-9.30am and 4.30pm-6pm
<u>Macfarren Street</u> West Side	from its junction with Prescot Road in a south-westerly direction	Mon-Sat 8am-

Schedule 18

Roads and parts of roads in which loading and unloading is prohibited at certain times

1 Road/Side of Road	2 Extent of Restriction	3 Days and Times of Prohibition
	to a point 13.7 metres south-west of its junction with Prescott Road	6pm
<u>Muirhead Avenue</u> North Side	from a point 62.7metres south-west of its junction with Adshead Road to a point 16.6 metres north-east of its junction with Queens Drive	Mon-Sat 8am-9.30am and 4.30pm-6pm
North-west Side	from its junction with Circular Road East in a south-westerly direction for a distance of 44.5 metres	Mon-Sat 8am-9.30am and 4.30pm-6pm
South-east Side	from its junction with Queens Drive in a south-westerly direction for a distance of 44.4 metres	Mon-Sat 8am-9.30am and 4.30pm-6pm
<u>Muirhead Avenue</u> <u>(Central Reservation)</u> North-west Side	from a point 54.0 metres south-west of its junction with Queens Drive to a point 57.5 metres north-east of its junction with Queens Drive	Mon-Sat 8am-9.30am and 4.30pm-6pm
<u>Muirhead Avenue</u> <u>(Central Reservation)</u> South-east Side	from a point 51.0 metres south-west of its junction with Queens Drive to a point 10.9 metres north-east of its junction with Queens Drive	Mon-Sat 8am-9.30am and 4.30pm-6pm
<u>North View</u> North Side	from its junction with Hall Lane in a westerly direction for a distance of 36.8 metres	Mon-Sat 8am-9.30am and 4.30pm-6pm
<u>Oil Street</u> South Side	from its junction with Great Howard Street in a westerly direction for a distance of 10.7 metres	Mon-Sat 8am-9.30am and 4.30pm-6pm
<u>Orrell Lane</u> North-east Side	from its junction with Tatton Road to a point 21.5 metres north-west of its junction with Bull Lane	Mon-Sat 8am-9.30am and 4.30pm-6pm
South-west Side	from a point 18.9 metres north-west of its junction with Redvers Drive to a point 15.3 metres south-east of its junction with Redvers Drive	Mon-Sat 8am-9.30am and 4.30pm-6pm
<u>Prescot Road</u> North Side	from its junction with Sheil Road to its junction with Derby Lane	Mon-Sat 7.30am-9.30am and

Schedule 18

Roads and parts of roads in which loading and unloading is prohibited at certain times

1 Road/Side of Road	2 Extent of Restriction	3 Days and Times of Prohibition
	from its junction with Sheil Road to its junction with Queens Drive	4pm-6.30pm Mon-Sat 7.30am-9.30am and 4pm-6.30pm
	from its junction with Sheil Road in an direction to its junction with Derby Lane	Mon-Sat 7.30am-9.30am and 4pm-6.30pm
	from its junction with Sheil Road in an easterly direction for a distance of 134.5 metres	Mon-Sat 7.30am-9.30am and 4pm-6.30pm
South Side	from its junction with Queens Drive to its junction with Beech Street	Mon-Sat 7.30am-9.30am and 4pm-6.30pm
<u>Queens Drive</u> East Side	from its junction with Mill Lane, West Derby to its junction with Thomas Drive, Stoneycroft	Mon-Sat 8am-9.30am and 4.30pm-6pm
<u>Queens Drive</u> South Side	from a point 8.2 metres east of its junction with Cherry Lane to its junction with Mill Bank	
West Side	from its junction with Broad Green Road, Stoneycroft to a point 194.1 metres north-west of its junction with Quarry Road, West Derby	Mon-Sat 8am-9.30am and 4.30pm-6pm
<u>Redvers Drive</u> North-west Side	from its junction with Orrell Lane in a south-westerly direction for a distance of 20.2 metres	Mon-Sat 8am-9.30am and 4.30pm-6pm
South-east Side	from its junction with Orrell Lane in a south-westerly direction for a distance of 19.5 metres	Mon-Sat 8am-9.30am and 4.30pm-6pm
<u>Rice Lane</u> West Side	from a point 33.5 metres north-east of its junction with Arthur Street to its junction with Orrell Lane	Mon-Sat 8am-9.30am and 4.30pm-6pm
<u>Richmond Row</u> North-west Side	from its junction with St Anne Street in a north-easterly direction for a distance of 59.9 metres	Mon-Sat 8am-9.30am and 4.30pm-6pm
	from its junction with Fox Street in a south-westerly direction for a distance of 19.5 metres	Mon-Sat 8am-9.30am and 4.30pm-6pm
South-east Side	from its junction with St Anne Street in a north-easterly direction for a distance of 47.5 metres	Mon-Sat 8am-9.30am and 4.30pm-6pm

Schedule 18

Roads and parts of roads in which loading and unloading is prohibited at certain times

1 Road/Side of Road	2 Extent of Restriction	3 Days and Times of Prohibition
	from its junction with Soho Street to a point 6.2 metres south-west of Drinkwater Gardens	8am-6pm
<u>Sandhills Lane</u>		
North Side	from a point 56.3 metres west of its junction with Derby Road to a point 47.9 metres east of its junction with Derby Road	Mon-Sat 8am-9.30am and 4.30pm-6pm
South Side	from a point 44.9 metres west of its junction with Derby Road to a point 46.7 metres east of its junction with Derby Road	Mon-Sat 8am-9.30am and 4.30pm-6pm
	from its junction with Derby Road in an easterly direction for a distance of 46.0 metres	Mon-Sat 8am-9.30am and 4.30pm-6pm
<u>Scotland Road</u>		
East Side	from its junction with Boundary Street East to its junction with Juvenal Street	Mon-Sat 8am-9.30am and 4.30pm-6pm
	from the entrance to Kingsway Tunnel in a southerly direction for a distance of 374.6 metres	Mon-Sat 8am-9.30am and 4.30pm-6pm
West Side	from a point 234.0 metres north of its junction with Leeds Street to its junction with Stanley Road	Mon-Sat 8am-9.30am and 4.30pm-6pm
<u>Sheil Road</u>		
East Side	from its junction with Prescott Road in a northerly direction for a distance of 38.1 metres	Mon-Sat 8am-9.30am and 4.30pm-6pm
West Side	from its junction with Bigham Road to its junction with Kensington	Mon-Sat 8am-9am and 4.30pm-6pm
<u>Shiel Road</u>		
East Side	from its junction with Rocky Lane in a southerly direction for a distance of 53.3 metres	Mon-Sat 8am-9.30am and 4.30pm-6pm
	from a point 56.8 metres north of its junction with Gardner's Drive in a northerly direction to a point 57.1 metres south of its junction with Gardner's Drive	Mon-Sat 8am-9.30am and 4.30pm-6pm
West Side	from its junction with West Derby Road in a southerly direction for a distance of 50.3 metres	Mon-Sat 8am-9.30am and 4.30pm-6pm
	from a point 35.0 metres north of its junction with Boaler Street to a point 57.4 metres south of its junction with Boaler Street	Mon-Sat 8am-9.30am and 4.30pm-6pm
<u>Smith Street</u>		

Schedule 18

Roads and parts of roads in which loading and unloading is prohibited at certain times

1 Road/Side of Road	2 Extent of Restriction	3 Days and Times of Prohibition
West Side	from its junction with Sterling Way to its junction with Kirkdale Road	Mon-Sat 8am-9.30am and 4.30pm-6pm
<u>St Anne Street (South-Eastbound Carriageway-Reservation))</u> South-west Side	from a point opposite to its junction with Queen Anne Street to a point opposite to its junction with Richmond Row	Mon-Sat 8am-9.30am and 4.30pm-6pm
<u>St. Anne Street (South-Eastbound Carriageway)</u> North-east Side	from a point 27.3 metres north of its junction with Springfield in a Northerly direction to a point 46.5 metres north of its junction with Springfield from its junction with Fox Street to a point 27.7 metres north-west of its junction with Springfield	Mon-Sat 8am-9.30am and 4.30pm-6pm Mon-Sat 8am-9.30am and 4.30pm-6pm
<u>St. Oswald's Street</u> West Side	from its junction with Rock Street to its junction with Prescott Road	Mon-Sat 8am-9.30am and 4.30pm-6pm
East Side	from its junction with Prescott Road in a south westerly direction for a distance of 78.0 metres, and including splitter island	Mon-Sat 8am-9.30am and 4.30pm-6pm
<u>Stanley Road</u> East Side	from a point 241.0 metres north of its junction with Melrose Road in a northerly direction for a distance of 54.2 metres from a point 6.5 metres north of its junction with Back Boundary Street to its junction with Scotland Road	Mon-Sat 8am-9.30am and 4.30pm-6pm Mon-Sat 8am-9.30am and 4.30pm-6pm
West Side	from a point 13.7 metres north of its junction with Bankhall Street to a point 45.3 metres south of its junction with Bankhall Street from its junction with Scotland Road to a point 29.5 metres north of its junction with Turton Street	Mon-Sat 8am-9.30am and 4.30pm-6pm Mon-Sat 8am-9.30am and 4.30pm-6pm
<u>Studholme Street</u> <u>South Side</u>	from its junction with Derby Road in an easterly direction for a distance of 8.9 metres	Mon-Sat 8am-9.30am and 4.30pm-6pm
<u>Vauxhall Road</u>		

Schedule 18

Roads and parts of roads in which loading and unloading is prohibited at certain times

1 Road/Side of Road	2 Extent of Restriction	3 Days and Times of Prohibition
East Side	from its junction with Boundary Street to its junction with Eldon Street	Mon-Sat 8am-9.30am and 4.30pm-6.30pm
West Side	from its junction with Boundary Street to its junction with Chisenhale Street	Mon-Sat 8am-9.30am and 4.30pm-6.30pm
<u>Vauxhall Road</u> West Side	from its junction with Burlington Street to its junction with Leeds Street	Mon-Sat 8am-9.30am and 4.30pm-6pm
<u>Virgil Street</u> North Side	from its junction with Great Homer Street in a westerly direction for a distance of 18.9 metres	8.30am-9.30am and 4.30pm-6pm
South Side	from its junction with Great Homer Street in a westerly direction for a distance of 14.3 metres	8.30am-9.30am and 4.30pm-6pm
<u>Walton Vale</u> North-west Side	from its junction with Orrell Lane to its junction with Warbreck Avenue	Mon-Sat 8am-9.30am and 4.30pm-6pm
South-east Side	from a point 22.3 metres north-east of its junction with St. John's Avenue to its junction with Longmoor Lane	Mon-Sat 8am-9.30am and 4.30pm-6pm
<u>Warbreck Moor</u> East Side	from its junction with Longmoor Lane to a point 83.5 metres north of its junction with Redland Road (City Boundary with Sefton MBC)	Mon-Fri 7.30am-9.30am and 4pm-6.30pm
West Side	from its junction with Erl Street to its junction with City Boundary with Sefton MBC	
<u>West Derby Road</u> North-west Side	from its junction with Everton Road to its junction with Lavan Street	Mon-Sat 8am-9.30am and 4.30pm-6pm
	from its junction with Victoria Road to its junction with Lisburn Lane	Mon-Sat 8am-9.30am and 4.30pm-6pm
South-east Side	from its junction with Butler Street to its junction with Low Hill	Mon-Sat 8am-9.30am and 4.30pm-6pm
<u>Whittle Street</u>		

Schedule 18

Roads and parts of roads in which loading and unloading is prohibited at certain times

1	2	3
Road/Side of Road	Extent of Restriction	Days and Times of Prohibition
South Side	from its junction with Kirkdale Road in a westerly direction for a distance of 8.4 metres	Mon-Sat 8am-9.30am and 4.30pm-6pm

