



GT46/2/132

ROAD TRAFFIC REGULATION ACT 1984 – SECTIONS 64 AND 65
AUTHORISATION OF TRAFFIC SIGNS AND SPECIAL DIRECTIONS

The Secretary of State for Transport, in exercise of her powers under Sections 64 and 65 of the Road Traffic Regulation Act 1984, and of all other powers enabling her in that behalf, for the purpose of informing road users of the conditions of use of a parking bay on Sir Thomas Street, Liverpool, hereby:-

1. authorises the erection at or within 5 metres of the site marked with a blue cross on the attached plan numbered GT46/2/132(Pt4)-1 of a traffic sign (hereinafter referred to as "the authorised sign") conforming as to size, colour and character with that shown at A on the attached drawing numbered GT46/2/132(Pt4)-2; and
2. directs that, notwithstanding the provisions of Direction 25(1) of the Traffic Signs General Directions 2002 (Part II of SI 2002/3113, "the 2002 Directions") the authorised sign may be used in conjunction with the road marking shown in diagram 1028.3 in Schedule 6 to the Traffic Signs Regulations (Part I of SI 2002/3113, "the 2002 Regulations"), save that the legend shall be omitted; and
3. directs that it is a condition of this authorisation that the authorised sign may be placed only to indicate the effect of a corresponding Traffic Regulation Order; and
4. directs, without prejudice to any statutory provision to the like effect, that it is a condition of this authorisation that the authorised sign at or near the said site shall continue to have effect only until such day as may be appointed by one month's notice given by the Secretary of State in writing to the traffic authority for the removal or alteration of the authorised sign and on that day the said authorisation shall, without prejudice to the giving of any further authorisation or direction, cease to have effect.



GT46/2/132

The provisions of Regulations 12, 18 and 19 of the 2002 Regulations shall apply to the authorised sign in the same manner as they apply to the sign shown in diagram 661A in Schedule 2 to those Regulations.


This authorisation is issued in addition to the one dated 14 August 2006 under reference GT46/2/132.

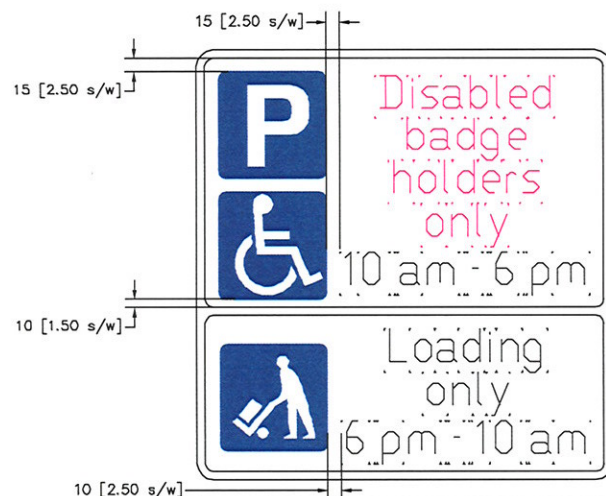
Dated.....14 September.....2007

Signed by authority of the Secretary of State

.....*L. S/Hansen*.....

A Grade 7 Official of the Department for Transport

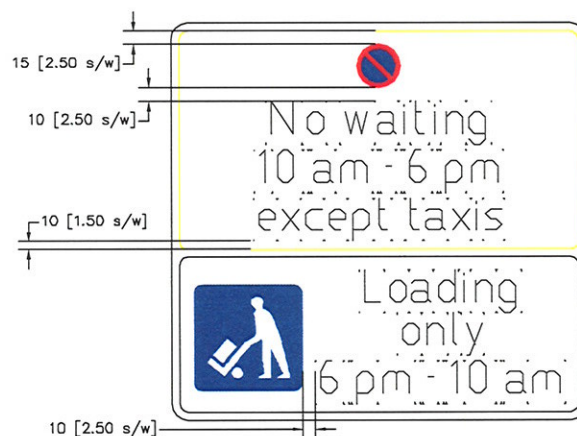




Scheme Ref.	Met Quarter	
Sign Reference	661A, 660.4	'x'-height 20.0
Letter colour	BLACK	SIGN FACE
Background	WHITE	Width 385mm
Border	BLACK	Height 400mm
Material	Class 2	Area 0.15sq.m
	(12899-1:2001)	



A




Scheme Ref.	Met Quarter	
Sign Reference	650.2, 660.4	'x'-height 20.0
Letter colour	BLACK	SIGN FACE
Background	YELLOW	Width 385mm
Border	BLACK	Height 370mm
Material	Class 2	Area 0.14sq.m
	(12899-1:2001)	



B

This map is reproduced from (or based upon) Ordnance Survey material with the permission of Ordnance Survey on behalf of the controller of Her Majesty's Stationery Office © Crown copyright. Unauthorised reproduction infringes crown copyright and may lead to prosecution or civil proceedings. The City of Liverpool, 100018351, 2006.

NOTES



REVISION HISTORY



Mouchel Parkman working in Partnership with Liverpool City Council

PROJECT TITLE
Met Quarter Project

DRAWING INFORMATION
Dual Use Bay Signs

Survey By	JE	Survey Date	07/06
Design By	RM	Design Date	07/06
Drawn By		Creation Date	07/06
Checked By		Checked Date	
Approved By		Approved Date	
Drawing Status	PRELIMINARY	Drawing Scale	NTS
Drawing Number	2020/TP/Met Quarter/ Signs		
File Name			
TCSU Site Ref	NA	BES Ref	NA
A3 395 x 272mm			