



GT46/2/132

ROAD TRAFFIC REGULATION ACT 1984 - SECTIONS 64 AND 65
AUTHORISATION OF TRAFFIC SIGNS AND SPECIAL DIRECTIONS

The Secretary of State for Transport, in exercise of his powers under Sections 64 and 65 of the Road Traffic Regulation Act 1984 and of all other powers enabling him in that behalf, for the purpose of informing road users of conditions attached to the use of parking places in Liverpool, hereby:-

1. authorises the erection at or within 5 metres of the sites marked with a red cross on the attached schedule of plans numbered GT46/2/132(Pt1) - 4 of a traffic sign (hereinafter referred to as "the authorised sign A") conforming as to size, colour, and character with that shown at A on the attached schedule of drawings numbered GT46/2/132(Pt1) - 5; and
2. authorises the erection at or within 5 metres of the sites marked with a blue cross on the attached schedule of plans numbered GT46/2/132(Pt1) - 6 of a traffic sign (hereinafter referred to as "the authorised sign B") conforming as to size, colour, and character with that shown at B on the said schedule of drawings; and
3. authorises the placing at or within 5 metres of the sites marked with a green cross on each schedule of plans of a traffic sign consisting of a road marking (hereinafter referred to as "the authorised marking") conforming as to size, colour, and character with the vertical broken line and legend shown in diagram 1028.4 in Schedule 6 to the Traffic Signs Regulations 2002 (Part I to SI 2002/3113, "the 2002 Regulations"), save that the legend shall read "RESIDENTS PARKING" as indicated schematically at C on the said schedule of drawings; and
4. directs that the road marking shown in diagram 1028.4 in Schedule 6 to the 2002 Regulations need not be used in conjunction with the authorised signs A and B; and
5. directs that, notwithstanding the provisions of Direction 24 of the Traffic Signs General Directions 2002 (Part II to SI 2002/3113), the road marking shown in diagram 1028.4 in Schedule 6 to the 2002 Regulations need not be used in conjunction with the sign shown in diagram 660.3 in Schedule 2 to those Regulations when erected within the hatched roads on each schedule of plans; and



GT46/2/132

6. directs, that it is a condition of this authorisation that the authorised signs A and B shall only be erected, and the authorised marking laid, to indicate the effect of a corresponding Traffic Regulation Order; and

7. directs, without prejudice to any statutory provision to the like effect, that it is a condition of this authorisation that the erection of the authorised signs A and B and the laying of the authorised marking at or near the said sites shall continue to have effect only until such day as may be appointed by one month's notice given by the Secretary of State in writing to the traffic authority for the removal or alteration of the authorised signs and marking and on that day the said authorisation shall, without prejudice to the giving of any further authorisation or direction, cease to have effect.


The provisions of Regulations 12, 18 and 19 of the 2002 Regulations shall apply to the authorised signs A and B in the same manner as they apply to the sign shown in diagram 660 in Schedule 2 to those Regulations.

The provisions of Regulations 12 and 31 of the 2002 Regulations shall apply to the authorised marking in the same manner as they apply to the road marking shown in diagram 1028.4 in Schedule 6 to those Regulations.

Dated 28 May.....2003

Signed by authority of the Secretary of State

Wenoy
.....
A Grade 7 official in the Department for Transport



Department for Transport

x-Height: 40mm

Scale 1: 5

23 MAY 2003

Date

No. GT462/32(Pt1)-5

Colours: White background

Black legend & border

White 'P' symbol on blue tile

SignPlot v1.20



Resident permit
parking only
past this point

1 Aug - 31 May

Mon - Fri

5 - 10 pm

Sat & Sun

10 am - 6 pm

A

x-Height: 50mm

Scale 1: 5

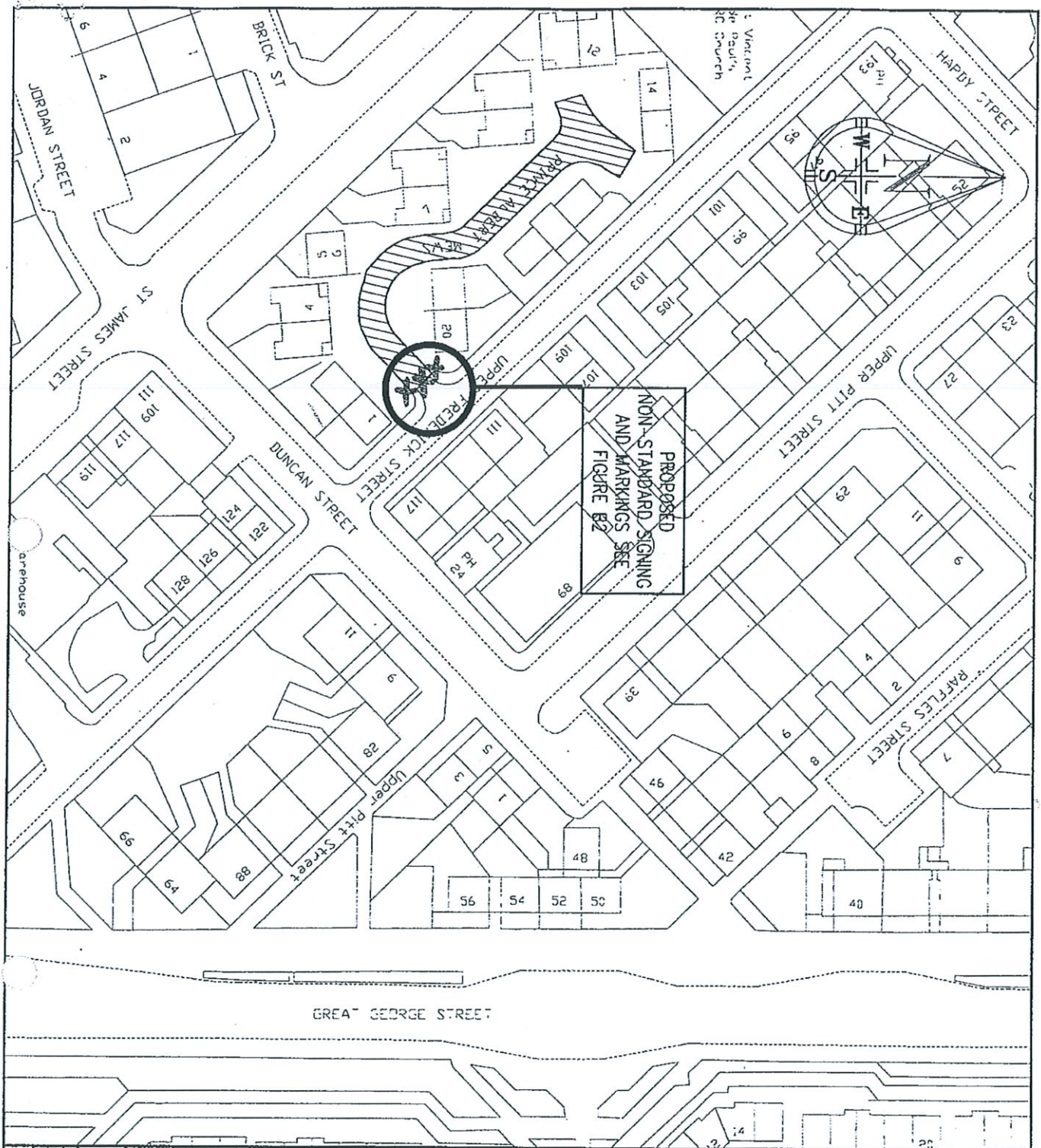
Colours: White background
Black legend & border
White 'P' symbol on blue tile

SignPlot v1.20



Resident permit
parking only
past this point
8 am - 6 pm

B




REPRODUCED FROM (OR BASED ON) THE ORDNANCE SURVEY MAPS WITH THE PERMISSION OF THE CONTROLLER OF HER MAJESTY'S STATIONERY OFFICE © CROWN COPYRIGHT. UNAUTHORISED REPRODUCTION INFRINGES CROWN COPYRIGHT AND MAY LEAD TO PROSECUTION OR CIVIL PROCEEDINGS. LIVERPOOL CITY COUNCIL, LICENCE NUMBER LA076228.

**PROPOSED PERMIT
PARKING AREA**

Department for Transport
Date **23 MAY 2003**
No. **GL62/132(Pt1)-6**

Rev.	Addition/Amendment	By	Date

 **The City of Liverpool
Regeneration**

Design Consultancy



4th Floor, Kingsway House
Hilton Garden, Liverpool L69 2JH
Telephone 0151 223 9037
Fax 0151 223 9035

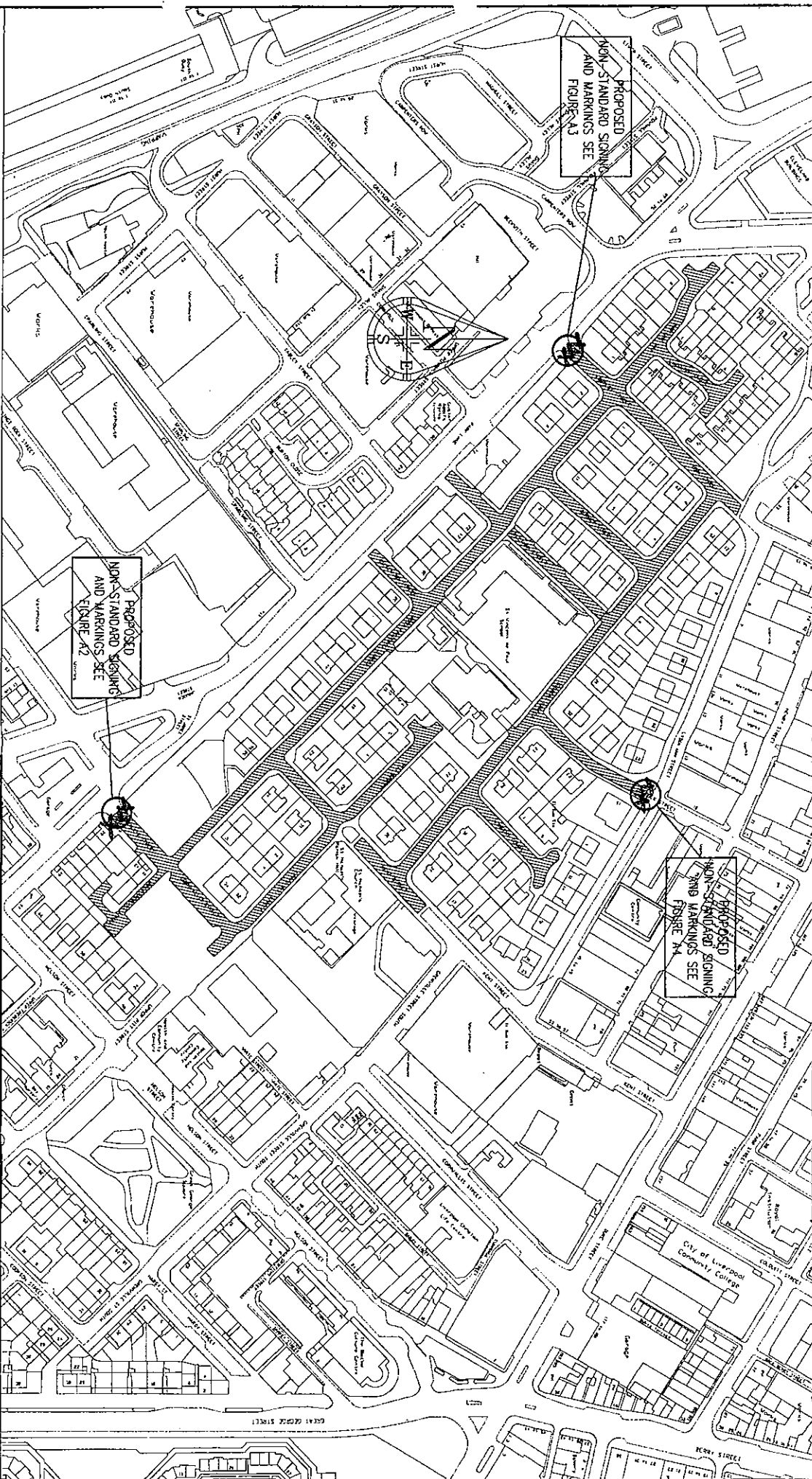
Martin Hutchinson BEng, CEng, MICE, AMMGI
Acting Divisional Manager, Design Consultancy

Drawing Status **PRELIMINARY** Other Ref: 4/00/1179/132/10 Pt 1
Scale 1:1000 **044**

Title **FIGURE B1**

PRINCE ALBERT MEWS PPA

Initial	Survey	Drawn by	Designed	Checked	Approved
MG	MG	MG	MG	SS	JM
Date	11/02	11/02	11/02	11/02	11/02
Drawing Number	DC/78/1179/DUXE ST/CORNWALLIS AREA				
Rev	Rev				



PROPOSED PERMIT PARKING AREA

REPRODUCED FROM (OR BASED ON) THE ORDNANCE SURVEY MAPING WITH THE PERMISSION OF THE CONTROLLER OF HER MAJESTY'S STATIONERY OFFICE © CROWN COPYRIGHT. THIS DRAWING IS NOT TO BE USED FOR ANY PURPOSE OTHER THAN THAT FOR WHICH IT WAS ISSUED. ANY REPRODUCTION OR FURTHER DISTRIBUTION WITHOUT THE PERMISSION OF THE CONTROLLER OF HER MAJESTY'S STATIONERY OFFICE IS PROHIBITED. LIVERPOOL CITY COUNCIL, LICENCE NUMBER LA076228.



The City of Liverpool
Regeneration

Drawing Status
PRELIMINARY
Other Ref: s.w.c./p/1179/2.0.A1
Scale: 1:2000
A3

Title
FIGURE A1
CORNWALLIS AREA

Initial	Survey	Drawn by	Designed	Checked	Approved
MG	11/02	MG	11/02	SS	11/02
MG	11/02	MG	11/02	SS	11/02

Rev: Addition/Amendment

By: Date

Design Consultancy



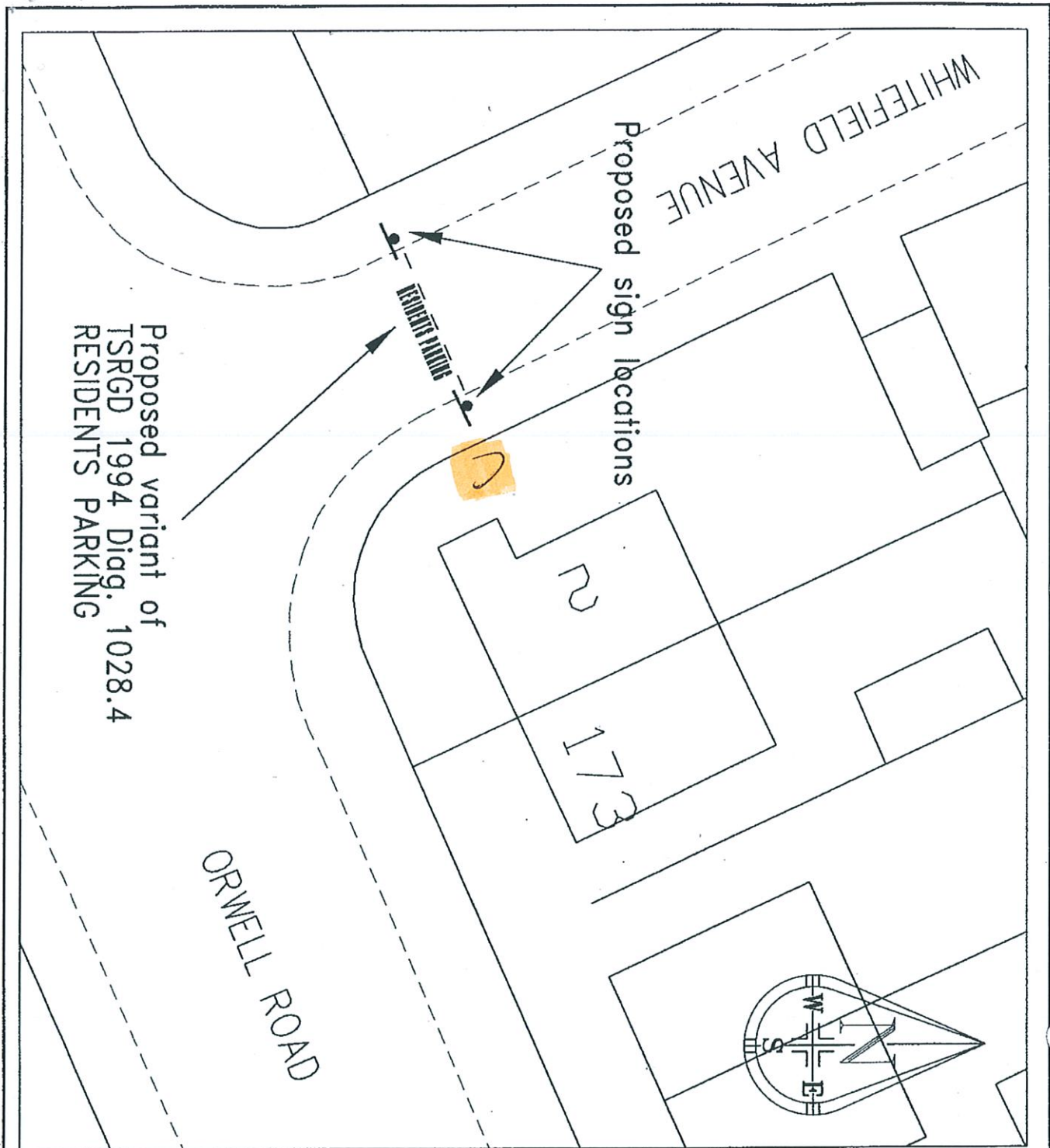
4th Floor Kingsway House
Harrison Garden Liverpool L69 2DH
Telephone 0151 223 4037
Fax 0151 223 4053

Martin Hutchinson BEM, CEng, MICE, MInstE
Acting Divisional Manager, Design Consultancy



Drawing Number:
DC/TP/1179/CORNWALLIS AREA


Rev



REPRODUCED FROM (OR BASED ON) THE ORDNANCE SURVEY
MAPPING WITH THE PERMISSION OF THE CONTROLLER OF HER
MAJESTY'S STATIONERY OFFICE & CROWN COPYRIGHT.
UNAUTHORISED REPRODUCTION OFFENDS CROWN COPYRIGHT
AND MAY LEAD TO PROSECUTION OR CIVIL PROCEEDINGS.
LIVERPOOL CITY COUNCIL, LICENCE NUMBER LA076228.

Ref.	Notes	By	Date
------	-------	----	------

Rev.	Addition/Amendment	By	Date



The City of Liverpool
Regeneration

Design Consultancy
4th Floor Millennium House
60 Victoria Street Liverpool L1 6JD
Telephone 0151 233 4494

INTERVIEW BY PHONE 11
Martin Hutchinson BEng, CEng, MICE, NMRI
Acting Divisional Manager, Design Consultancy



Drawing Status	Other Ref.	Scale	1:200	0A4
PRELIMINARY				

Title FIGURE G3- WESTMINSTER PARK
ESTATE PERMIT PARKING AREA 'GATEWAY'

Initial	Survey	Drawn by	Designed	Checked	Approved
PP	PP	DPA	PP	PP	ST
Date	07/02	07/02	07/02	07/02	07/02

Drawing Number DC/TP/1270/ASUP TWP2/AREA-31-ENTRY-2 Rev