



GT50/69/0002

**ROAD TRAFFIC REGULATION ACT 1984 – SECTIONS 64 AND 65
AUTHORISATION OF TRAFFIC SIGNS AND SPECIAL DIRECTIONS**

The Secretary of State for Transport, in exercise of his powers under Sections 64 and 65 of the Road Traffic Regulation Act 1984, and of all other powers enabling him in that behalf, for the purpose of informing road users of the conditions of use of bus lanes at various locations on Wavertree Road, Picton Road, High Street, Rice Lane, County Road, East Prescot Road, Prescot Road and Kensington in Liverpool, hereby:-

1. authorises the erection at the sites marked SF1 in the attached set of plans numbered GT50/69/0002-1 of a traffic sign (hereinafter referred to as “the authorised sign A”) conforming as to size, colour and character with that shown at A on the attached drawing numbered GT50/69/0002-2; and
2. authorises the erection at the sites marked SF2 in the said set of plans of a traffic sign (hereinafter referred to as “the authorised sign B”) conforming as to size, colour and character with that shown at B on the said drawing; and
3. authorises the erection at the sites marked SF4 in the said set of plans of a traffic sign (hereinafter referred to as “the authorised sign C”) conforming as to size, colour and character with that shown at C on the said drawing; and
4. authorises the erection at the sites marked SF5 in the said set of plans of a traffic sign (hereinafter referred to as “the authorised sign D”) conforming as to size, colour and character with that shown at D on the said drawing; and



GT50/69/0002

5. directs that, notwithstanding the provisions of Direction 18(3) of the Traffic Signs General Directions 2002 (Part II of SI 2002/3113, "the 2002 Directions"), the authorised signs A and C may be used with the road markings shown in diagram 1010 in Schedule 6 to the Traffic Signs Regulations 2002 (Part I of SI 2002/3113, "the 2002 Regulations"); and
6. directs that, notwithstanding the provisions of Direction 18(3) of the 2002 Directions, the authorised signs B and D may be used with the road markings shown in diagrams 1048 and 1049 in Schedule 6 to the 2002 Regulations; and
7. directs that it is a condition of this authorisation that the authorised signs A, B, C and D may be placed only to indicate the effect of a corresponding Traffic Regulation Order; and
8. directs, without prejudice to any statutory provision to the like effect, that it is a condition of this authorisation that the erection of the authorised signs A, B, C and D at or near the said sites shall continue to have effect only until such day as may be appointed by one month's notice given by the Secretary of State in writing to the traffic authority for the removal or alteration of the authorised signs A, B, C and D and on that day the said authorisation shall, without prejudice to the giving of any further authorisation or direction, cease to have effect.

The provisions of Regulations 12, 18 and 19 of the 2002 Regulations shall apply to the authorised signs A and C in the same manner as they apply to the sign shown in diagram 958 in Schedule 5 to those Regulations.



GT50/69/0002

The provisions of Regulations 12, 18 and 19 of the 2002 Regulations shall apply to the authorised signs B and D in the same manner as they apply to the sign shown in diagram 959 in Schedule 5 to those Regulations.

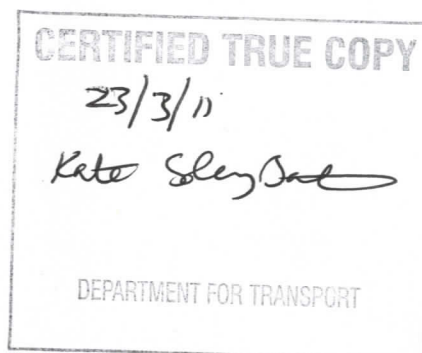
This authorisation replaces the earlier one dated 31/1/11 under reference GT50/69/0002 which is hereby revoked.

Dated...16 March.....2011

Signed by authority of the Secretary of State

Lu S Hanfor

A Grade 7 Official of the Department for Transport



SF1




Scheme Ref.	
Sign Ref. 958	x-height 50.0
Letter colour WHITE	SIGN FACE
Background BLUE	Width 825mm
Border WHITE	Height 1295mm
Material Class RA2 (12899:1-2007)	Area 1.07sq.m

Scheme Ref.	
Sign Ref. 878	x-height 50.0
Letter colour BLACK	SIGN FACE
Background WHITE	Width 515mm
Border BLACK	Height 560mm
Material Class RA2 (12899:1-2007)	Area 0.29sq.m

Scheme Ref.	
Sign Ref. Backing Board	x-height 50.0
Letter colour N/A	SIGN FACE
Background GREY	Width 825mm
Border N/A	Height 1925mm
Material Class RA2 (12899:1-2007)	Area 1.78sq.m

PORTALS & FOUNDATIONS			
Height	2100mm	Base	Width
Number	1	Base Width	1000mm
Size	1200x1200mm	Base Length	1000mm
Length	4000mm	Base Depth	200mm
Centre	N/A	Base Vol. m ³	1.15 m ³
Foundation	No.	Earth Cover	120mm

SF4



Scheme Ref.	
Sign Ref. 958	x-height 50.0
Letter colour WHITE	SIGN FACE
Background BLUE	Width 825mm
Border WHITE	Height 1295mm
Material Class RA2 (12899:1-2007)	Area 1.07sq.m

Scheme Ref.	
Sign Ref. 878	x-height 50.0
Letter colour BLACK	SIGN FACE
Background WHITE	Width 515mm
Border BLACK	Height 560mm
Material Class RA2 (12899:1-2007)	Area 0.29sq.m

Scheme Ref.	
Sign Ref. Backing Board	x-height 50.0
Letter colour N/A	SIGN FACE
Background GREY	Width 825mm
Border N/A	Height 1925mm
Material Class RA2 (12899:1-2007)	Area 1.78sq.m

PORTALS & FOUNDATIONS			
Height	2100mm	Base	Width
Number	1	Base Width	1000mm
Size	1200x1200mm	Base Length	1000mm
Length	4000mm	Base Depth	200mm
Centre	N/A	Base Vol. m ³	1.15 m ³
Foundation	No.	Earth Cover	120mm

SF2



Scheme Ref.	
Sign Ref. 959	x-height 50.0
Letter colour WHITE	SIGN FACE
Background BLUE	Width 825mm
Border WHITE	Height 940mm
Material Class RA2 (12899:1-2007)	Area 0.77sq.m

Scheme Ref.	
Sign Ref. 878	x-height 50.0
Letter colour BLACK	SIGN FACE
Background WHITE	Width 515mm
Border BLACK	Height 560mm
Material Class RA2 (12899:1-2007)	Area 0.29sq.m

Scheme Ref.	
Sign Ref. Backing Board	x-height 50.0
Letter colour N/A	SIGN FACE
Background GREY	Width 825mm
Border N/A	Height 1570mm
Material Class RA2 (12899:1-2007)	Area 1.45sq.m

PORTALS & FOUNDATIONS			
Height	2100mm	Base	Width
Number	1	Base Width	1000mm
Size	1200x1200mm	Base Length	1000mm
Length	4000mm	Base Depth	200mm
Centre	N/A	Base Vol. m ³	1.15 m ³
Foundation	No.	Earth Cover	120mm

SF5



Scheme Ref.	
Sign Ref. 959	x-height 50.0
Letter colour WHITE	SIGN FACE
Background BLUE	Width 825mm
Border WHITE	Height 940mm
Material Class RA2 (12899:1-2007)	Area 0.77sq.m

Scheme Ref.	
Sign Ref. 878	x-height 50.0
Letter colour BLACK	SIGN FACE
Background WHITE	Width 515mm
Border BLACK	Height 560mm
Material Class RA2 (12899:1-2007)	Area 0.29sq.m

Scheme Ref.	
Sign Ref. Backing Board	x-height 50.0
Letter colour N/A	SIGN FACE
Background GREY	Width 825mm
Border N/A	Height 1570mm
Material Class RA2 (12899:1-2007)	Area 1.45sq.m

PORTALS & FOUNDATIONS			
Height	2100mm	Base	Width
Number	1	Base Width	1000mm
Size	1200x1200mm	Base Length	1000mm
Length	4000mm	Base Depth	200mm
Centre	N/A	Base Vol. m ³	1.15 m ³
Foundation	No.	Earth Cover	120mm

SF6



Scheme Ref.	
Sign Ref. 962	x-height 50.0
Letter colour BLACK	SIGN FACE
Background WHITE	Width 790mm
Border BLACK	Height 750mm
Material Class RA2 (12899:1-2007)	Area 0.59sq.m

Scheme Ref.	
Sign Ref. 878	x-height 50.0
Letter colour BLACK	SIGN FACE
Background WHITE	Width 515mm
Border BLACK	Height 560mm
Material Class RA2 (12899:1-2007)	Area 0.29sq.m

Scheme Ref.	
Sign Ref. Backing Board	x-height 50.0
Letter colour N/A	SIGN FACE
Background GREY	Width 890mm
Border N/A	Height 1380mm
Material Class RA2 (12899:1-2007)	Area 1.23sq.m


SF7



Scheme Ref.	
Sign Ref. 964	x-height 50.0
Letter colour WHITE	SIGN FACE
Background BLUE	Width 495mm
Border WHITE	Height 200mm
Material Class RA2 (12899:1-2007)	Area 0.14sq.m

NOTES

This Drawing is an instrument of service and shall remain the property of 2020 Liverpool / Mouchel. It may not be reproduced or copied in any form. It shall not be used for the construction, enlargement or alteration of a building or area other than the said project without the authorisation of the issuing office.
Contractors shall verify and be responsible for all dimensions and conditions and shall report any discrepancies to the issuing office before proceeding with any work. Drawings shall not be scaled.



REVISION HISTORY

A- CHANGES TO SIGN FACE MATERIAL AND TEXT AND BACKGROUND COLOURS- 21/12/2010 CMG

B- CHANGES TO SF1 AND SF4 BACKING BOARDS FROM YELLOW TO GREY AS REQUESTED BY THE DFT JAN 11- 02/02/2011 CMG

C- REMOVAL OF SF3 - 25/02/2011 CMG



West House, Mercury Court, Thibbham Street,
Liverpool L2 2QP
Tel 0151-237 2020 Fax 0151-237 4000
www.2020liverpool.co.uk

Mouchel working in Partnership with Liverpool City Council

PROJECT TITLE
Bus Lane Camera Enforcement

DRAWING INFORMATION

Proposed Sign Face Details

Survey By	C. Gregson	Survey Date	Feb 11
Drawn By	C. Gregson	Drawn Date	Feb 11
Checked By	Gordon Smith	Checked Date	Feb 11
Approved By	Steve Tiley	Approved Date	Feb 11
Drawing Status	DIT Approval	Drawing Scale	NTS
Revision			
Drawing Number	1032881/1200/01	Revision	C
File Name	TCSU Site Ref N/A	BES Ref	N/A
A2 569 x 395mm		Printed on 24-Feb-11 by Brown, Oliver	

This map is reproduced from (or based upon)
Ordnance Survey material with the permission of
Ordnance Survey on behalf of the controller of Her
Majesty's Stationery Office © Crown copyright.
Unauthorised reproduction infringes Crown copyright
and may lead to prosecution or civil proceedings.
The City of Liverpool, 100018351, 2010.



NOTES


1. This drawing is an indication of the proposed location of the bus lane. It is not a guarantee of the location of the bus lane. The location of the bus lane is subject to change without notice. The location of the bus lane is subject to change without notice. The location of the bus lane is subject to change without notice.

KEY

SF1	Proposed sign location (refer to drawing number 1032881/1209/01 C)
Red line	Existing Bus Lane
	Inbound Mon-Fri 7.30-9.30am
	Outbound Mon-Fri 4.00-6.30pm

REVISION HISTORY

REV	REVISION DETAILS	DATE	AUTHOR
1	Initial Design	14/01/2011	W. M.

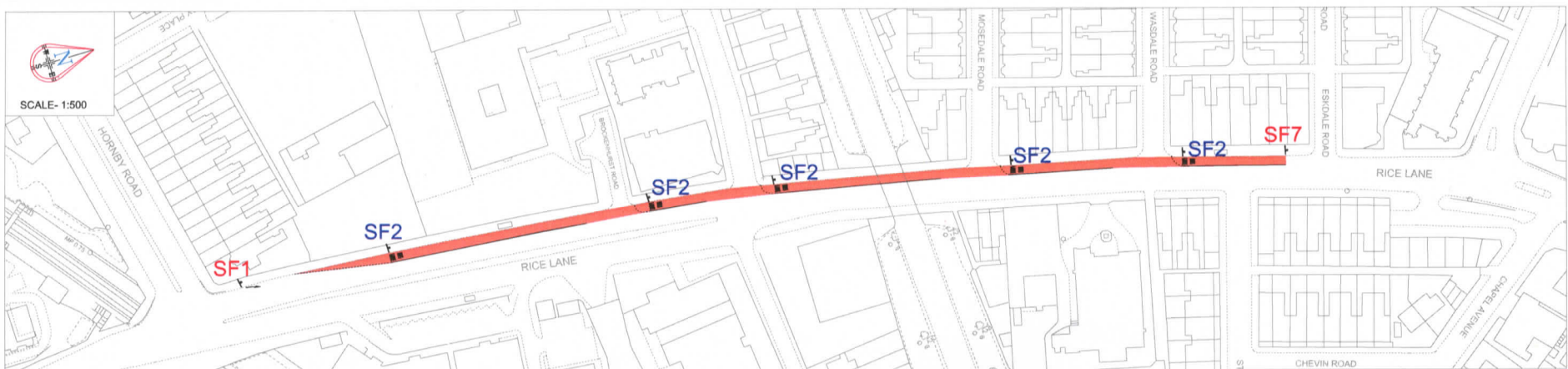


Bus Lane Camera Enforcement

Prescot Road, East Prescot Road & Kenalington

Drawn By	W. M.	Check Date	14/01/2011
Checked By	W. M.	Check Date	14/01/2011
Approved By	W. M.	Check Date	14/01/2011

1032881/100/02 A
AD 1164 x 816mm



NOTES

The drawings & the placement of markers and road works are subject to the approval of the relevant authorities. It may not be implemented or modified in any form without the approval of the relevant authorities. It may not be implemented or modified in any form without the approval of the relevant authorities. It may not be implemented or modified in any form without the approval of the relevant authorities.

KEY

SF1 Proposed alignment location (refer to drawing number 1032881/1200/01 C)

SF2 Existing Bus Lane Inbound Mon-Fri 7.30-9.30am Outbound Mon-Fri 4.00-6.30pm

REVISION HISTORY

REVISION A - POST FORDHAM ROAD (10/03)

2020 Liverpool City Council

Approved by: Councillor
Approved Date: 10/03/20
Approved by: Councillor
Approved Date: 10/03/20

Bus Lane Camera Enforcement

REVISION HISTORY

REVISION A - POST FORDHAM ROAD (10/03)

1032881/100/03 A

AD 1154 x 8.10m