



GT46/2/132

**ROAD TRAFFIC REGULATION ACT 1984 - SECTIONS 64 AND 65
AUTHORISATION OF TRAFFIC SIGNS AND SPECIAL DIRECTIONS**

The Secretary of State for Transport, in exercise of his powers under Sections 64 and 65 of the Road Traffic Regulation Act 1984, and of all other powers enabling him in that behalf, for the purpose of informing road users of parking restrictions in the Kensington Fields area in the vicinity of the Royal Liverpool University Hospital, hereby:-

1. authorises the erection at or within 5 metres of the sites marked with a red cross on the attached plan numbered GT46/2/132 (Pt6)-2 of a traffic sign (hereinafter referred to as "the authorised sign"), conforming as to size, colour and character with that shown on the attached drawing numbered NP 434, save that the code identifier patch, times of the day and days of the week may be varied or omitted; and
2. directs that the sign shown in diagrams 660 and 660.3 in Schedule 2 to the Traffic Signs Regulations 2002 (Part I of SI 2002/3113, "the 2002 Regulations") shall be erected in sufficient numbers to give adequate information to road users of waiting restrictions in force in the green shaded area on the said plan; and



GT46/2/132

3. directs that, notwithstanding the provisions of Direction 24(1) of the Traffic Signs General Directions 2002 (Part II of SI 2002/3113), the road markings shown in diagrams 1028.3, 1028.4, 1032 and 1033 in Schedule 6 to the 2002 Regulations need not be used in conjunction with the signs to diagram 660 or 660.3 in Schedule 2 to the 2002 Regulations, in the green shaded area on the said plan; and
4. directs that it is a condition of this authorisation that the authorised sign shall be erected only to indicate the effect of a corresponding Traffic Regulation Order; and
5. directs, without prejudice to any statutory provision to the like effect, that it is a condition of this authorisation that the erection of the authorised sign at or near the said sites shall continue to have effect only until such day as may be appointed by one month's notice given by the Secretary of State in writing to the traffic authority for the removal or alteration of the authorised sign and on that day the said authorisation shall, without prejudice to the giving of any further authorisation or direction, cease to have effect.



GT46/2/132


The provisions of Regulations 12, 18 and 19 of the 2002 Regulations shall apply to the authorised sign in the same manner as they apply to the sign shown in diagram 663 in Schedule 2 to those Regulations.

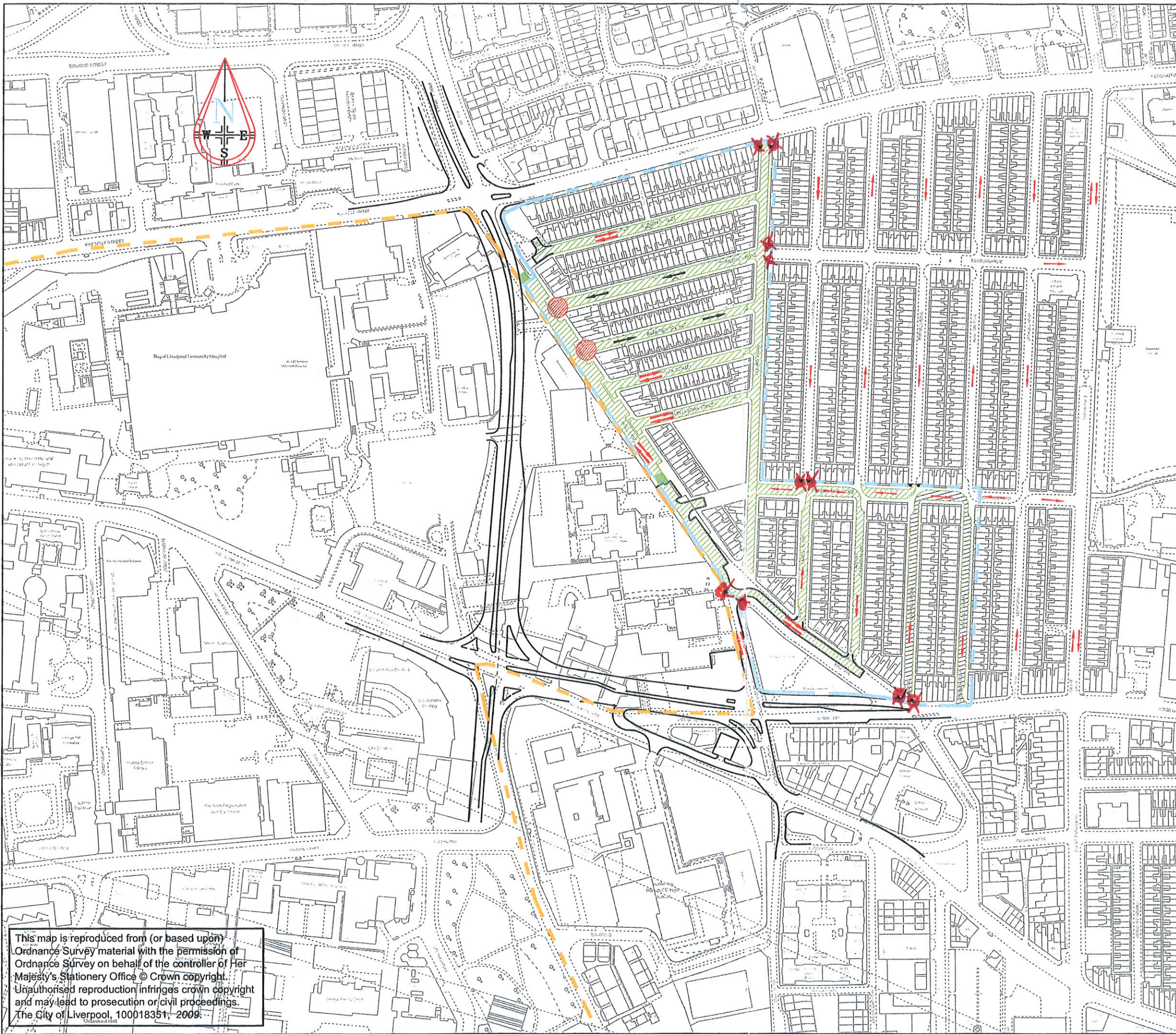
Dated...10 November..... 2009

Signed by authority of the Secretary of State

.....*S Hanrahan*.....

A Grade 7 Official of the Department for Transport














NOTES

This Drawing is an instrument of service and shall remain the property of 2020 Liverpool / Mouchel. It may not be reproduced or copied in any form. It shall not be used for the construction, enlargement or alteration of a building or area other than the said project without the authorisation of the issuing office.

Contractors shall verify and be responsible for all dimensions and conditions and shall report any discrepancies to the issuing office before proceeding with any work. Drawings shall not be scaled.

-  PROPOSED PERMIT PARKING AREA
-  PROPOSED CLOSURE TO BE REOPENED
-  ROAD CLOSURE
-  PROPOSED ONE WAY SYSTEM (TO BE PROGRESSED SEPARATELY)
-  CONTROLLED PARKING ZONE BOUNDARY
-  EXISTING ONE WAY SYSTEM
-  SCHEME BOUNDARY
-  PROPOSED ALIGNMENT OF NEW LINK ROAD
-  PROPOSED SIGN 660V ON A PLAIN GREY POST

REVISION HISTORY

Department for Transport

Date 2/11/09

No. 6746/2/132 (P6)-2



West House, Mercury Court, Tithebarn Street,
Liverpool L2 2QP
Tel: 0151-237 2020 Fax: 0151-237 4000
www.2020liverpool.co.uk



Mouchel working in Partnership with Liverpool City Council

PROJECT TITLE

**Residents Parking Programme
Kensington Fields**

DRAWING INFORMATION

General Arrangement

Survey By	OB	Survey Date	Jan 09
Design By	MH	Design Date	Jan 09
Drawn By	SS	Creation Date	Jan 09
Checked By	ST	Checked Date	Jan 09
Approved By		Approved Date	Jan 09
Drawing Status	PRELIMINARY		Drawing Scale NTS
Drawing Number	804180/100/01		Revision A
File Name	TCSU Site Ref N/A		BES Ref N/A
A3 395 x 272mm		Printed on 6-Feb-09 by Brown, Oliver	

This map is reproduced from (or based upon) Ordnance Survey material with the permission of Ordnance Survey on behalf of the controller of Her Majesty's Stationery Office © Crown copyright. Unauthorised reproduction infringes crown copyright and may lead to prosecution or civil proceedings. The City of Liverpool, 100018351 - 2009.

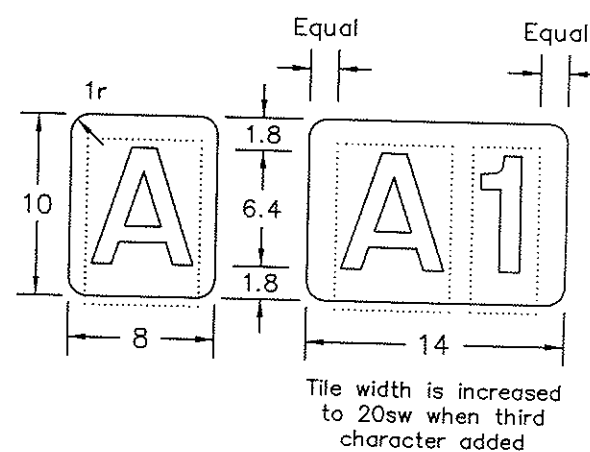
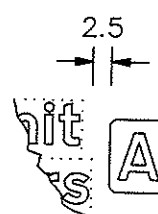
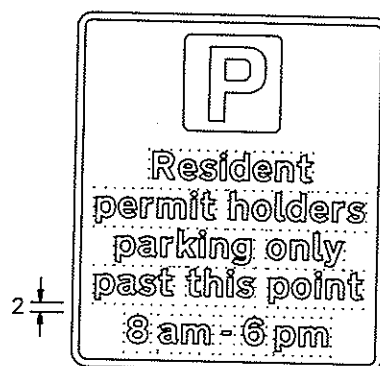
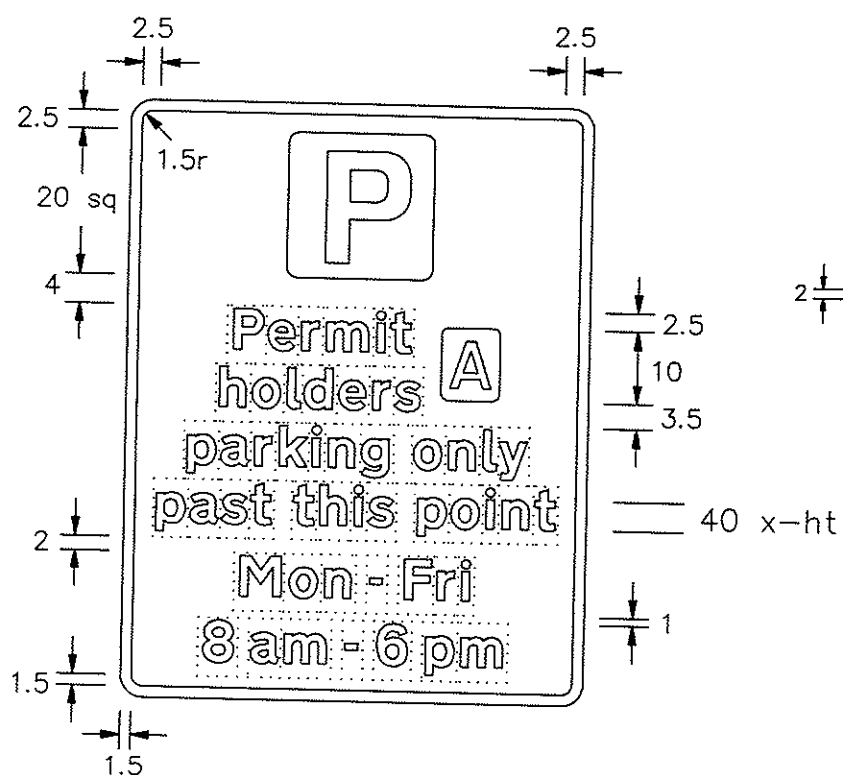
Drawing No.
NP 434
Sheet 1 of 2

Related Drawing
S 43

Before using this drawing, confirm
that it has not been superseded.

© CROWN COPYRIGHT

- NOTES: 1. The legend is from the Transport Heavy alphabet at the x-height shown.
2. Details of the 'P' symbol are given on drawing S 43.
3. The tile outlines do not form part of the sign.
4. COLOURS : Background ----- WHITE
Legend & Border ----- BLACK
'P' symbol ----- WHITE
'P' Tile ----- BLUE
5. DIMENSIONS : x-height are in millimetres, other dimensions are in stroke widths. (4sw = x-ht)



TYPICAL CODE IDENTIFIERS

NOTE : The characters shown are from the Transport Medium alphabet. The characters and the tiles may be varied in size and may be in any contrasting colours.

NP434-1

Department for
Transport

Title: Regulatory Signs
PERMIT PARKING PAST THIS POINT

Issue: Date:
A: 11.05.07
B:
C:

Drawn by:
L.W.
Approved by:
R.M.

Dimensions:
SEE
NOTE 5

Drawing No.
NP 434
Sheet 1 of 2

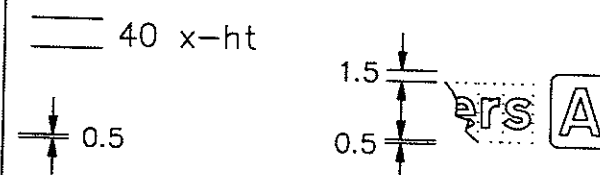

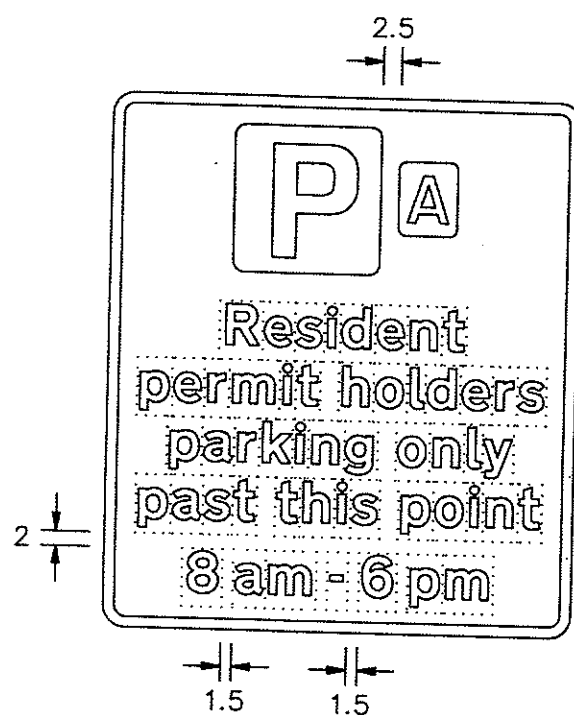
Drawing No.
NP 434
Sheet 2 of 2

Related Drawing
S 43

Before using this drawing, confirm
that it has not been superseded.

© CROWN COPYRIGHT

- NOTES: 1. The legend is from the Transport Heavy alphabet at the x-height shown.
2. Details of the 'P' symbol are given on drawing S 43.
3. The tile outlines do not form part of the sign.
4. COLOURS : Background ----- WHITE
Legend & Border ---- BLACK
'P' symbol ----- WHITE
'P' Tile ----- BLUE
5. DIMENSIONS : x-heights are in millimetres, other dimensions are in stroke widths. (4sw = x-ht)
6. See sheet 1 for other dimensions and details of permit patch.



NP434-2

Department for
Transport

Title: Regulatory Signs
PERMIT PARKING PAST THIS POINT

Issue: Date:
A: 11.5.07
B:
C:

Drawn by:
L.W.
Approved by:
R.M.

Dimensions:
SEE
NOTE 5

Drawing No.
NP 434
Sheet 2 of 2