



GT46/2/132

**ROAD TRAFFIC REGULATION ACT 1984 - SECTIONS 64 AND 65  
AUTHORISATION OF TRAFFIC SIGNS AND SPECIAL DIRECTIONS**

The Secretary of State for Transport, in exercise of his powers under Sections 64 and 65 of the Road Traffic Regulation Act 1984, and of all other powers enabling him in that behalf, for the purpose of informing road users of parking restrictions in the vicinity of the Broad Green Hospital, Liverpool, hereby:-

1. authorises the erection at or within 5 metres of the sites marked with a red cross on the attached plan numbered GT46/2/132 (Pt6)-3 of a traffic sign (hereinafter referred to as "the authorised sign"); conforming as to size, colour and character with that shown on the attached drawing numbered NP 434, save that the code identifier patch, times of the day and days of the week may be varied or omitted; and
2. directs that the sign shown in diagrams 660 and 660.3 in Schedule 2 to the Traffic Signs Regulations 2002 (Part I of SI 2002/3113, "the 2002 Regulations") shall be erected in sufficient numbers to give adequate information to road users of waiting restrictions in force in the green shaded area on the said plan; and



GT46/2/132

3. directs that, notwithstanding the provisions of Direction 24(1) of the Traffic Signs General Directions 2002 (Part II of SI 2002/3113), the road markings shown in diagrams 1028.3, 1028.4, 1032 and 1033 in Schedule 6 to the 2002 Regulations need not be used in conjunction with the signs to diagram 660 or 660.3 in Schedule 2 to the 2002 Regulations, in the green shaded area on the said plan; and
4. directs that it is a condition of this authorisation that the authorised sign shall be erected only to indicate the effect of a corresponding Traffic Regulation Order; and
5. directs, without prejudice to any statutory provision to the like effect, that it is a condition of this authorisation that the erection of the authorised sign at or near the said sites shall continue to have effect only until such day as may be appointed by one month's notice given by the Secretary of State in writing to the traffic authority for the removal or alteration of the authorised sign and on that day the said authorisation shall, without prejudice to the giving of any further authorisation or direction, cease to have effect.



GT46/2/132


The provisions of Regulations 12, 18 and 19 of the 2002 Regulations shall apply to the authorised sign in the same manner as they apply to the sign shown in diagram 663 in Schedule 2 to those Regulations.

Dated... 10 November ..... 2009

Signed by authority of the Secretary of State

*L. S. Hanra* .....

A Grade 7 Official of the Department for Transport



Sheet 1 of 2

S 43

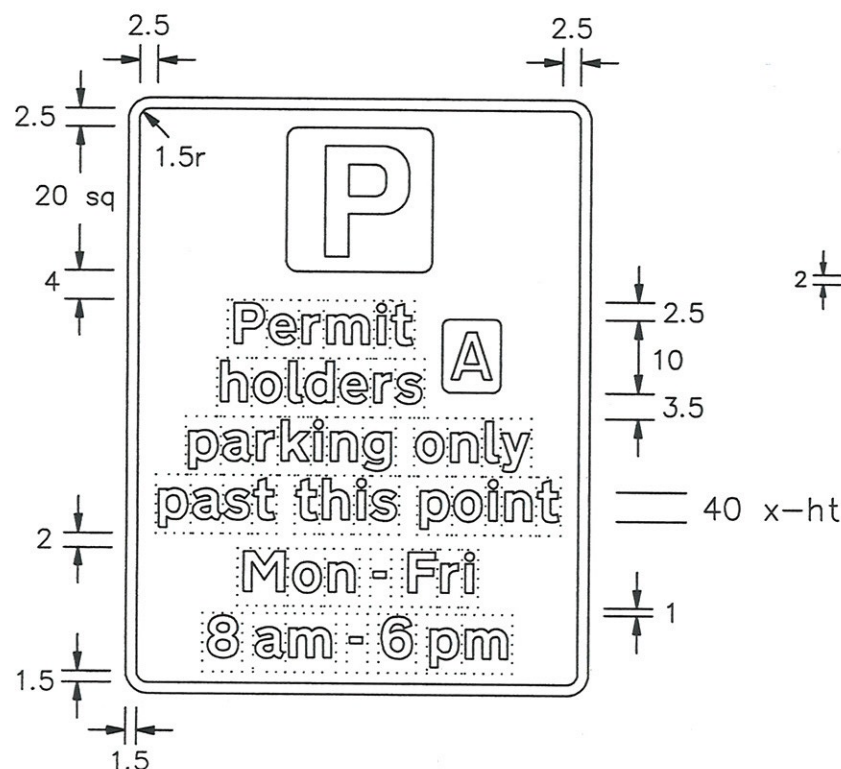
© CROWN COPYRIGHT

4. COLOURS : Background ----- WHITE  
Legend & Border --- BLACK  
'P' symbol ----- WHITE  
'P' Tile ----- BLUE

Tile width is increased  
to 20sw when third  
character added

## TYPICAL CODE IDENTIFIERS

NOTE : The characters shown are from the Transport Medium alphabet. The characters and the tiles may be varied in size and may be in any contrasting colours.



NP434-1

Department for  
**Transport**

## Regulatory Signs

PERMIT PARKING PAST THIS POINT

B :  
C :

Approved by :  
R.M.

SEE  
NOTE 5

Drawing No.
-------------

NP 434  
Sheet 1 of 2



Drawing No.

NP 434

Sheet 2 of 2

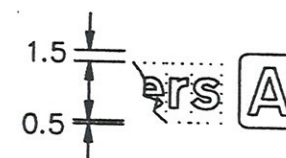
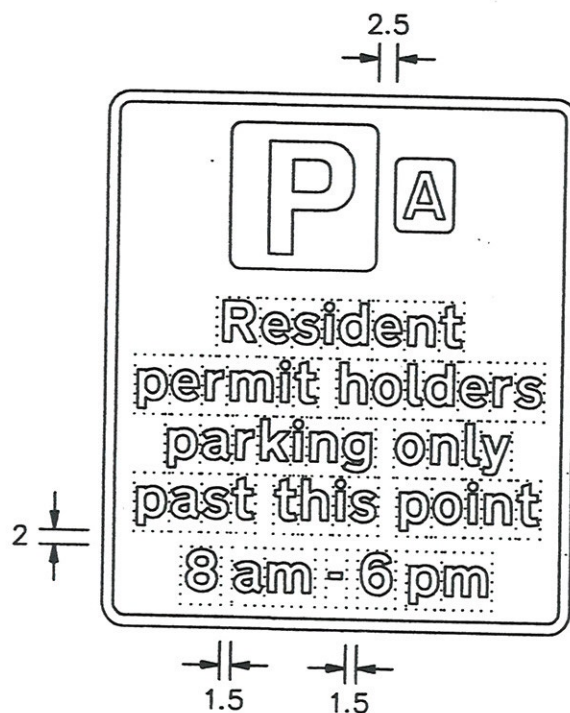
Related Drawing

S 43

Before using this drawing, confirm  
that it has not been superseded.

© CROWN COPYRIGHT

- NOTES: 1. The legend is from the Transport Heavy alphabet at the x-height shown.
2. Details of the 'P' symbol are given on drawing S 43.
3. The tile outlines do not form part of the sign.
4. COLOURS : Background ----- WHITE  
Legend & Border ---- BLACK  
'P' symbol ----- WHITE  
'P' Tile ----- BLUE
5. DIMENSIONS : x-heights are in millimetres, other dimensions are in stroke widths. (4sw = x-ht)
6. See sheet 1 for other dimensions and details of permit patch.



NP434-2

Department for  
**Transport**

Title:

Regulatory Signs

PERMIT PARKING PAST THIS POINT

Issue: Date:

A: 11.5.07

B:

C:

Drawn by:

L.W.

Approved by:

R.M.

Dimensions:

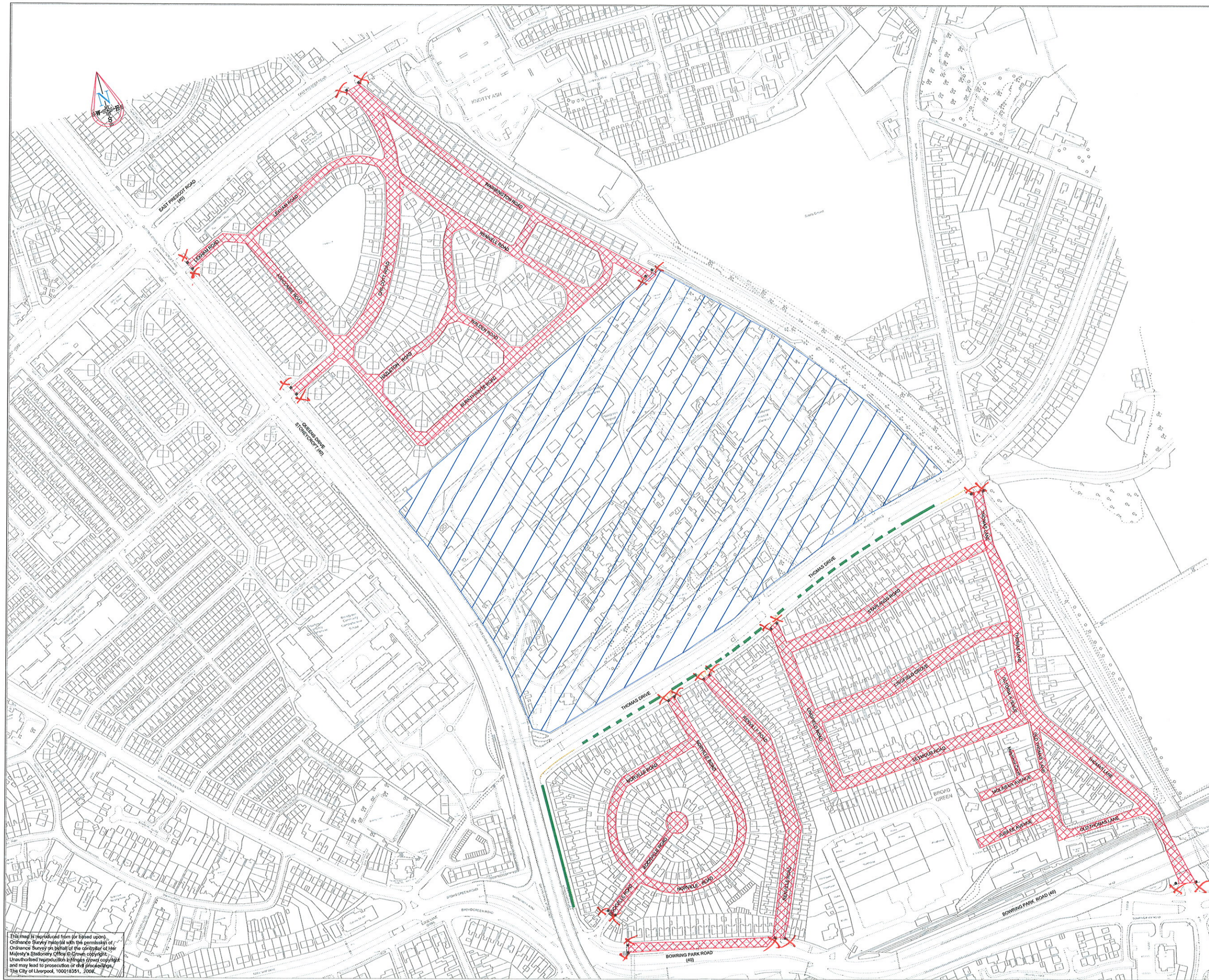
SEE  
NOTE 5

Drawing No.

NP 434

Sheet 2 of 2





- NOTES
- Hospital Site
  - Proposed PPA
  - Proposed Residents Parking Bay
  - Proposed double yellow line
  - Sign to diagram 660v on ppg.
  - Zone entry point to be marked with .

All speed limits 30mph unless otherwise shown.

Department for Transport

Date 7/12/09

No. G746/2/132(166)-3

REVISION HISTORY

Rev A	Plan amended to reflect parking survey results.	MH Nov-08
Rev B	Plan amended for consultation purposes.	OB Nov-08
Rev C	Boundary amended following comments from councillors.	OB Dec-08
Rev D	Boundary Signage added.	MH Jan-09
Rev E	Boundary amended following public consultation.	OB Apr-09
Rev F	Thomas Drive removed from PPA and treated with residents parking bays and no waiting at anytime restrictions.	OB Apr-09
Rev G	Zone entry points added	OB Apr-09

**20/20**  
**Liverpool**

The City of Liverpool

West House, Mercury Court, Tilbarn Street,  
Liverpool L2 2QP  
Tel: 0151-237 2020 Fax: 0151-237 4000  
www.2020liverpool.co.uk

Investor in People

BSI

FS 83749

Mouchel working in Partnership with Liverpool City Council

PROJECT TITLE

**Resident Parking Programme**  
**Identification of Pilot Scheme**

DRAWING INFORMATION

**Broad Green Hospital**  
**PPA**

Survey By	O.B.	Survey Date	28/04/09
Design By	O.B.	Design Date	28/04/09
Drawn By	S.S.	Creation Date	28/04/09
Checked By	S.S.	Checked Date	28/04/09
Approved By	S.S.	Approved Date	28/04/09
Drawing Status	PRELIMINARY	Drawing Scale	1:2000
Drawing Number	804054/100/02	Revision	G
File Name	TCSU Site Ref	BES Ref	N/A
A1 816 x 569mm			

This map is reproduced from (or based upon)  
Ordnance Survey material with the permission of  
Ordnance Survey on behalf of the controller of Her  
Majesty's Stationery Office. Crown copyright.  
Unauthorized reproduction infringes copyright  
and may lead to prosecution or civil proceedings.  
The City of Liverpool, 100018351, 2008.