



GT46/2/132

**ROAD TRAFFIC REGULATION ACT 1984 - SECTIONS 64 AND 65
AUTHORISATION OF TRAFFIC SIGNS AND SPECIAL DIRECTIONS**

The Secretary of State for Transport, in exercise of his powers under Sections 64 and 65 of the Road Traffic Regulation Act 1984, and of all other powers enabling him in that behalf, for the purpose of informing road users of waiting restrictions in the surrounding area to the Anfield and Goodison Park football grounds in Liverpool, on match days, hereby:-

1. authorises the erection in the vicinity of the sites marked with circles on the attached schedule of plans numbered GT46/2/132(Pt3)-5 of a traffic sign (hereinafter referred to as "the authorised sign A") conforming as to size, colour and character with that shown at A in the attached drawing numbered GT46/2/132(Pt 3)-6, save that the day, day of the week, date and month may be varied as appropriate; and
2. authorises the placing in the vicinity of the authorised sign A of a traffic sign consisting of a road marking (hereinafter referred to as "the authorised marking") consisting of the words RESIDENTS PARKING in the same manner as to size, colour and character as the word DOCTOR in the road marking 1028.4 in the Traffic Signs Regulations and General Directions 2002 (SI 2002 No. 3113, "the 2002 Regulations"); and



GT46/2/132

3. directs, without prejudice to any statutory provision to the like effect, that it is a condition of this authorisation that the erection of the authorised sign A and authorised marking at or near the said sites shall continue to have effect only until such day as may be appointed by one month's notice given by the Secretary of State in writing to the traffic authority for the removal or alteration of the authorised signs A, B and C and on that day the said authorisation shall, without prejudice to the giving of any further authorisation or direction, cease to have effect

The provisions of Regulations 12, 18 and 19 of the 2002 Regulations shall apply to the authorised sign A in the same manner as they apply to the sign shown in diagram 663 in Schedule 2 to those Regulations.


The provisions of Regulations 12 and 31 of the 2002 Regulations shall apply to the authorised marking in the same manner as they apply to the road marking shown in diagram 1028.4 in Schedule 2 to those Regulations.

Dated.....4 April..... 2007

Signed by authority of the Secretary of State

B.W. Lyns

A Grade 7 Official of the Department for Transport





GT46/2/132

**ROAD TRAFFIC REGULATION ACT 1984 - SECTIONS 64 AND 65
AUTHORISATION OF TRAFFIC SIGNS AND SPECIAL DIRECTIONS**

The Secretary of State for Transport, in exercise of his powers under Sections 64 and 65 of the Road Traffic Regulation Act 1984, and of all other powers enabling him in that behalf, for the purpose of informing road users of waiting restrictions in the surrounding area to the Anfield and Goodison Park football grounds in Liverpool, on match days, hereby:-

1. authorises the erection in the vicinity of the sites marked with circles on the attached schedule of plans numbered GT46/2/132(Pt3)-5 of a traffic sign (hereinafter referred to as "the authorised sign A") conforming as to size, colour and character with that shown at A in the attached drawing numbered GT46/2/132(Pt 3)-6, save that the day, day of the week, date and month may be varied as appropriate; and
2. authorises the placing in the vicinity of the authorised sign A of a traffic sign consisting of a road marking (hereinafter referred to as "the authorised marking") consisting of the words RESIDENTS PARKING in the same manner as to size, colour and character as the word DOCTOR in the road marking 1028.4 in the Traffic Signs Regulations and General Directions 2002 (SI 2002 No. 3113, "the 2002 Regulations"); and



GT46/2/132

3. directs, without prejudice to any statutory provision to the like effect, that it is a condition of this authorisation that the erection of the authorised sign A and authorised marking at or near the said sites shall continue to have effect only until such day as may be appointed by one month's notice given by the Secretary of State in writing to the traffic authority for the removal or alteration of the authorised signs A, B and C and on that day the said authorisation shall, without prejudice to the giving of any further authorisation or direction, cease to have effect.

The provisions of Regulations 12, 18 and 19 of the 2002 Regulations shall apply to the authorised sign A in the same manner as they apply to the sign shown in diagram 663 in Schedule 2 to those Regulations.


The provisions of Regulations 12 and 31 of the 2002 Regulations shall apply to the authorised marking in the same manner as they apply to the road marking shown in diagram 1028.4 in Schedule 2 to those Regulations.

Dated.....1 April..... 2007

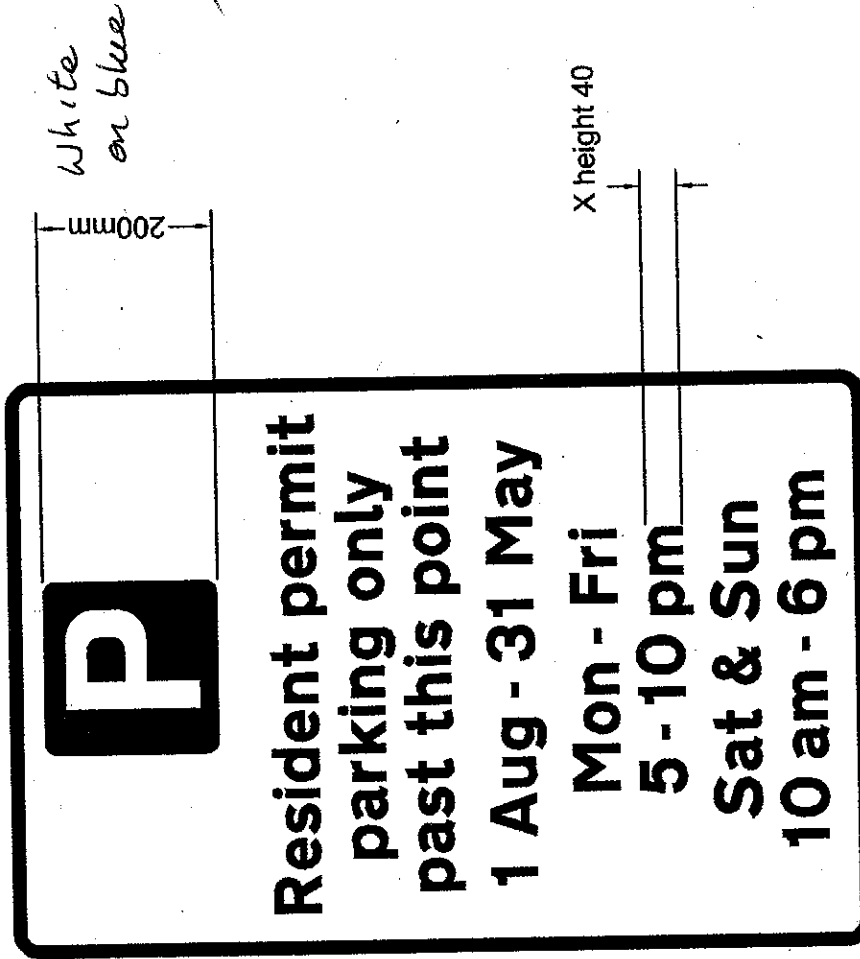
Signed by authority of the Secretary of State

B.W. Lyns


A Grade 7 Official of the Department for Transport



NOTES



VERSION HISTORY



Journal Parliament working in Partnership with Liverpool City Council

DRAWING INFORMATION

SIGNFACE DETAIL 660.3v PPA

Survey By	Survey Date
Design By	Design Date
Drawn By	Creation Date
Checked By	Checked Date
Approved By	Approved Date
Drawing Status	Drawing State
Version	Version
PRELIMINARY	NTS
Drawing Number	

File Name	RES Ref	N/A
TSSU Size Ref	N/A	
A3 396 x 272mm		

Scheme Ref.	FMPZ
Sign Reference	660.3v
Letter colour	BLACK
Background	WHITE
Border	BLACK
Material	Class 1
'x' - height	40.0
SIGN FACE	
Width	695mm
Height	1030mm
Area	0.71sq.m

Department for Transport

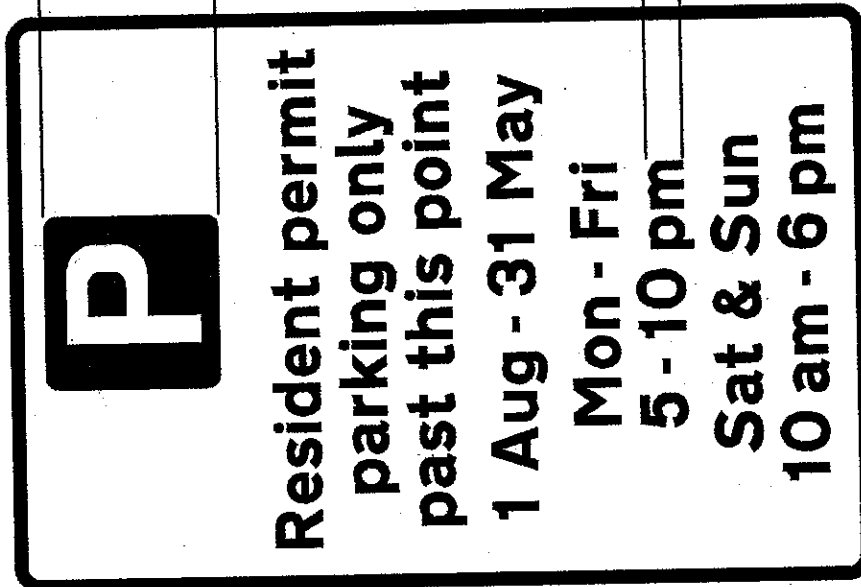
Date 26/1/2007

No. 6746/2/132/083/6

NOTES

White
on blue

200mm



X height 40

VERSION HISTORY



INVESTMENT PEOPLE

West House, Mercury Court, Tibbham Street,
Liverpool L3 2QP
Tel: 0151-237 2020 Fax: 0151-237 4000
www.2020liverpool.co.uk

Mountel Partnership working in Partnership with Liverpool City Council

PROJECT TITLE

DRAWING INFORMATION

SIGNFACE DETAIL 660.3v PPA

Survey By	Survey Date
Design By	Design Date
Drawn By	Creation Date
Checked By	Checked Date
Approved By	Approval Date
Drawing Status	Drawing Scale
PRELIMINARY	Q A3
Drawing Number	Version
	NTS

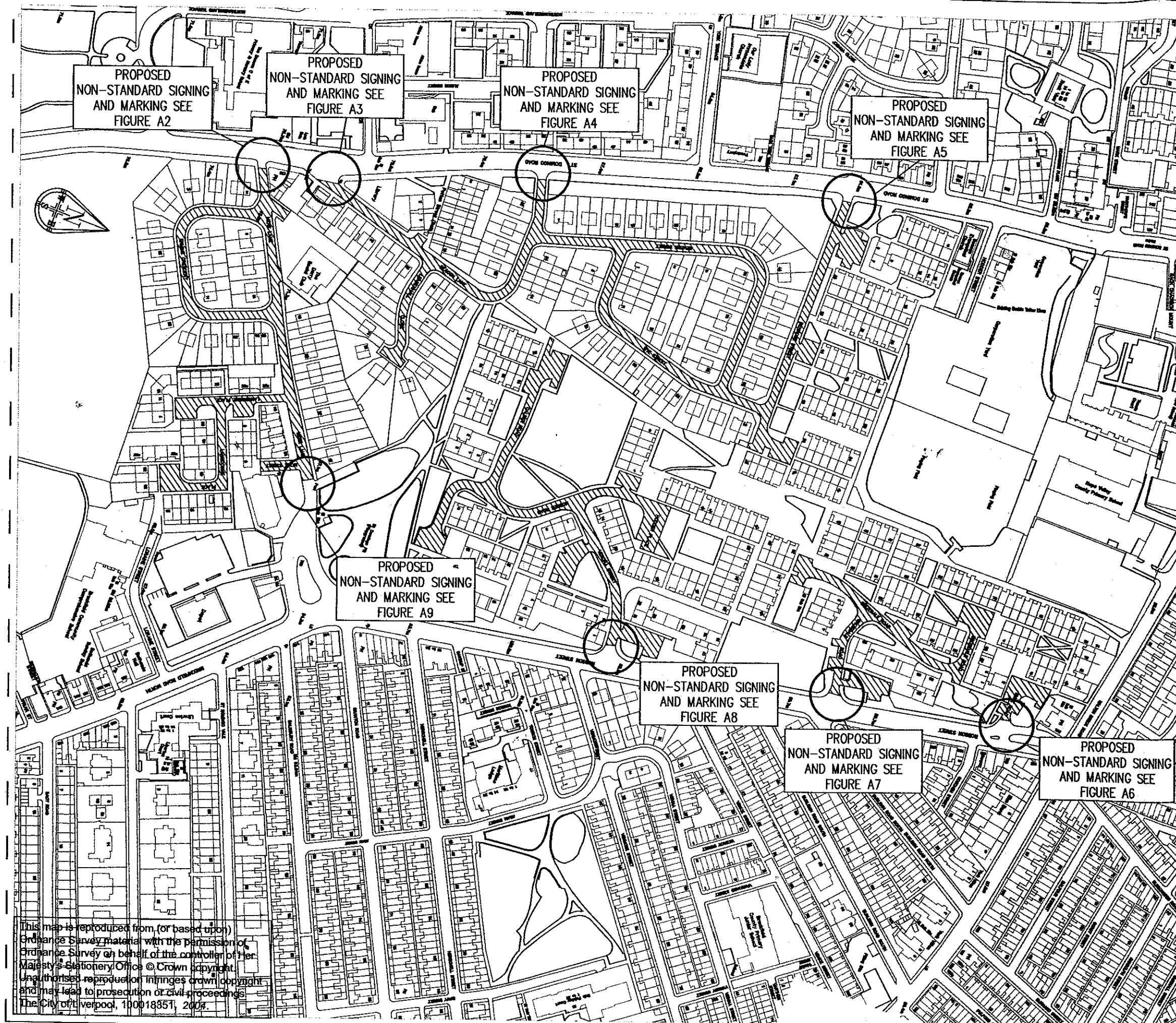
File Name	YCSU Sign Ref	NA
	BES Ref	NA
	A3 396 x 272mm	

Scheme Ref.	FMPZ
Sign Reference	660.3v
Letter colour	BLACK
Background	WHITE
Border	BLACK
Material	Class 1
'x' - height	40.0
SIGN FACE	
Width	695mm
Height	1030mm
Area	0.71sq.m

Department for Transport

Date 26/1/2007

No. 6746/2/132/10376



NOTES

 PROPOSED PERMIT PARKING AREA (PPA)

Department for transport

Date 26/1/2007

No. 5746/2/132 (PL3)-5

REVISION HISTORY

20/20
 Liverpool
 The City of Liverpool
 West House, Mercury Court, Tithebarn Street,
 Liverpool L2 2QP
 Tel: 0151-237 2020 Fax: 0151-237 4000
 www.2020liverpool.co.uk

INVESTOR IN PEOPLE
 FSC8531

Mouchel Parkman working in Partnership with Liverpool City Council

PROJECT TITLE FOOTBALL MATCH PARKING ZONE AREA 6

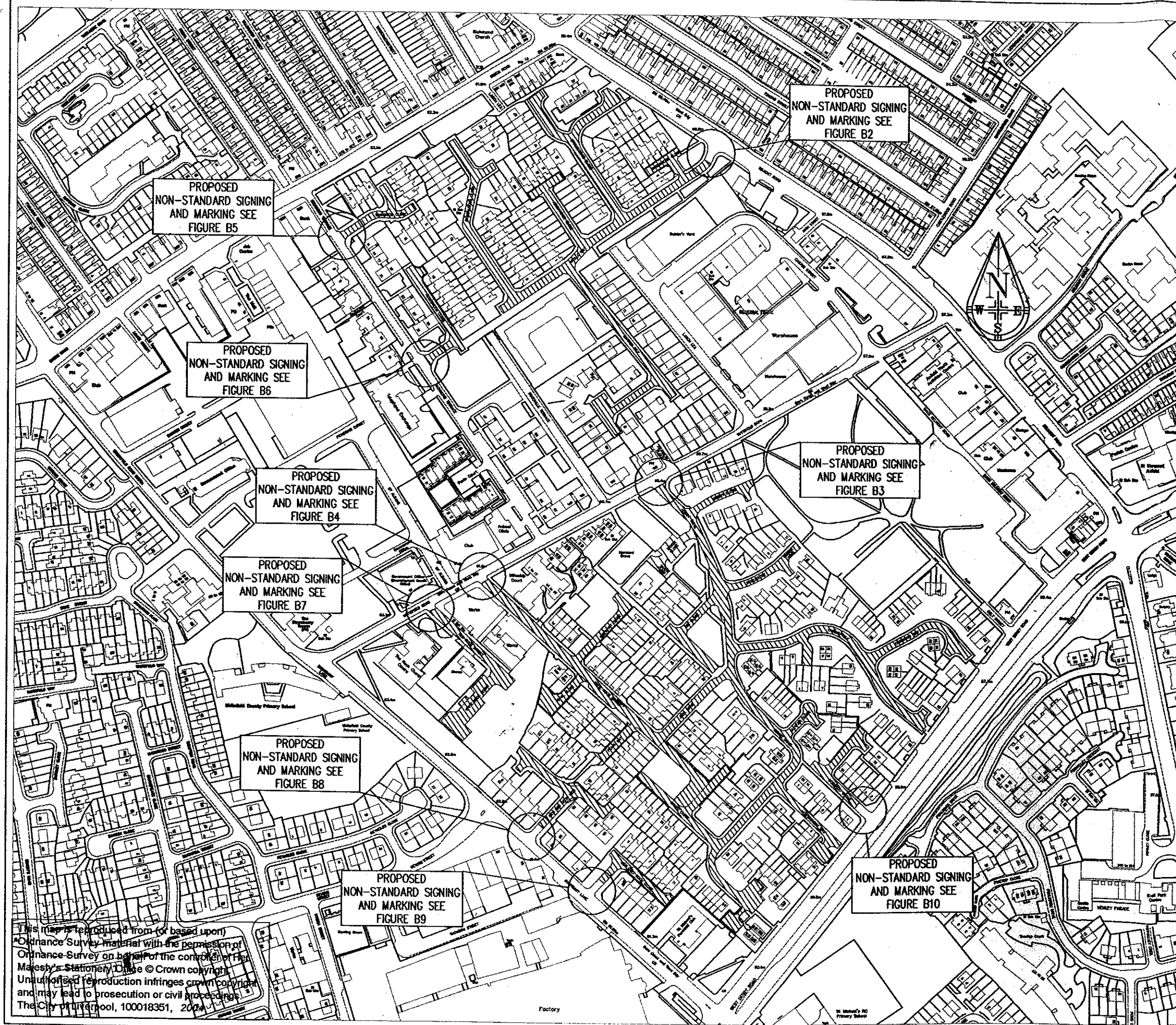
DRAWING INFORMATION PENROSE STREET AREA / VARIOUS CUL-DE-SACS FIGURE A1

Survey By	MG	Survey Date	NOV 04
Design By	MG	Design Date	JAN 05
Drawn By	MG	Creation Date	JAN 05
Checked By	SS	Checked Date	JAN 05
Approved By	ST	Approved Date	JAN 05
Drawing Status	PRELIMINARY		Drawing Scale
			N.T.S.
Drawing Number			Revision

FIGURE A1

File Name		
TCSU Site Ref	N/A	BES Ref
		N/A
A3 395 x 272mm		

This map is reproduced from (or based upon)
 Ordnance Survey material with the permission of
 Ordnance Survey on behalf of the controller of Her
 Majesty's Stationery Office © Crown copyright.
 Unauthorised reproduction infringes crown copyright
 and may lead to prosecution or civil proceedings.
 The City of Liverpool, 100018551, 2007



NOTES



PROPOSED PERMIT
PARKING AREA (PPA)

Department for Transport

Date: 26/1/2007

No. 9746/2/132(P63)-5

REVISION HISTORY

20/20
Liverpool



The City of Liverpool



INVESTOR IN PEOPLE

West House, Mercury Court, Tithebarn Street,
Liverpool L2 2QP
Tel: 0151-237 2020 Fax: 0151-237 4000
www.2020liverpool.co.uk



F538331

Mouchel Parkman working in Partnership with Liverpool City Council

PROJECT TITLE

**FOOTBALL MATCH PARKING
ZONE
AREA 8**

DRAWING INFORMATION

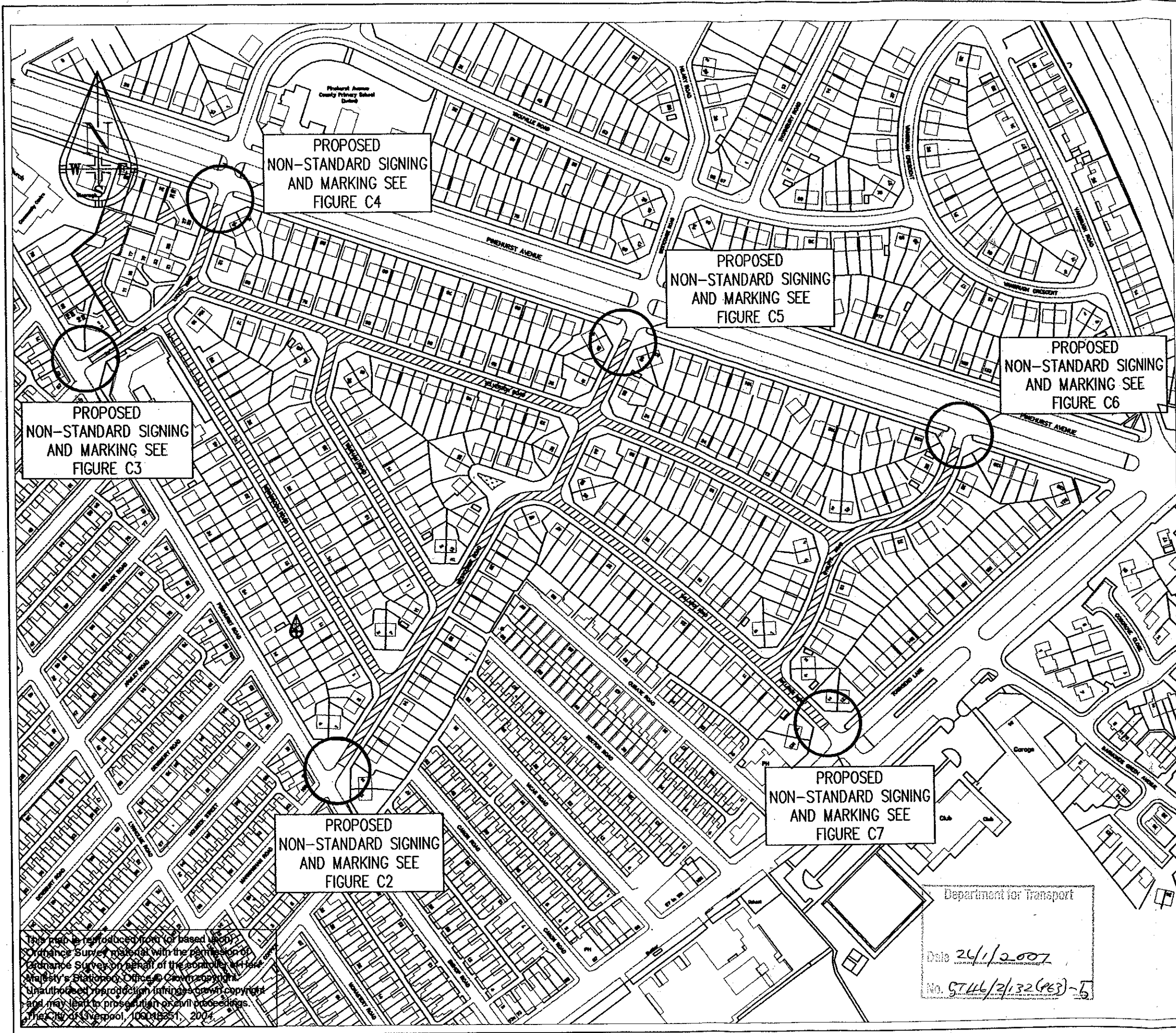
**APOLLO WAY AREA /
CONWAY DRIVE / WHITE ROCK ST
AREA / VARIOUS CULS-DE-SACS**

Survey By	MG	Survey Date	NOV 04
Design By	MG	Design Date	JAN 05
Drawn By	MG	Creation Date	JAN 05
Checked By	SS	Checked Date	JAN 05
Approv'd By	ST	Approv'd Date	JAN 05
Drawing Status	PRELIMINARY		Drawing Scale
			N.T.S
Drawing Number	Revision		


FIGURE B1

File Name			
TCSU Site Ref	NVA	BES Ref	NVA
A3 395 x 272mm			

This map is reproduced from (or based upon)
Ordnance Survey material with the permission of
Ordnance Survey on behalf of the controller of Her
Majesty's Stationery Office © Crown copyright
Unauthorized reproduction infringes crown copyright
and may lead to prosecution or civil proceedings
The City of Liverpool, 100018351, 2004



NOTES

 PROPOSED PERMIT PARKING AREA (PPA)

REVISION HISTORY

20/20
Liverpool

The City of Liverpool

West House, Mercury Court, Tithebarn Street,
Liverpool L2 2QP
Tel: 0151-237 2020 Fax: 0151-237 4000
www.2020liverpool.co.uk

Investor in People

Mouchel Parkman working in Partnership with Liverpool City Council

PROJECT TITLE
**FOOTBALL MATCH PARKING
ZONE
AREA 13**

DRAWING INFORMATION
**WESTCOMBE ROAD
AREA
FIGURE C1**

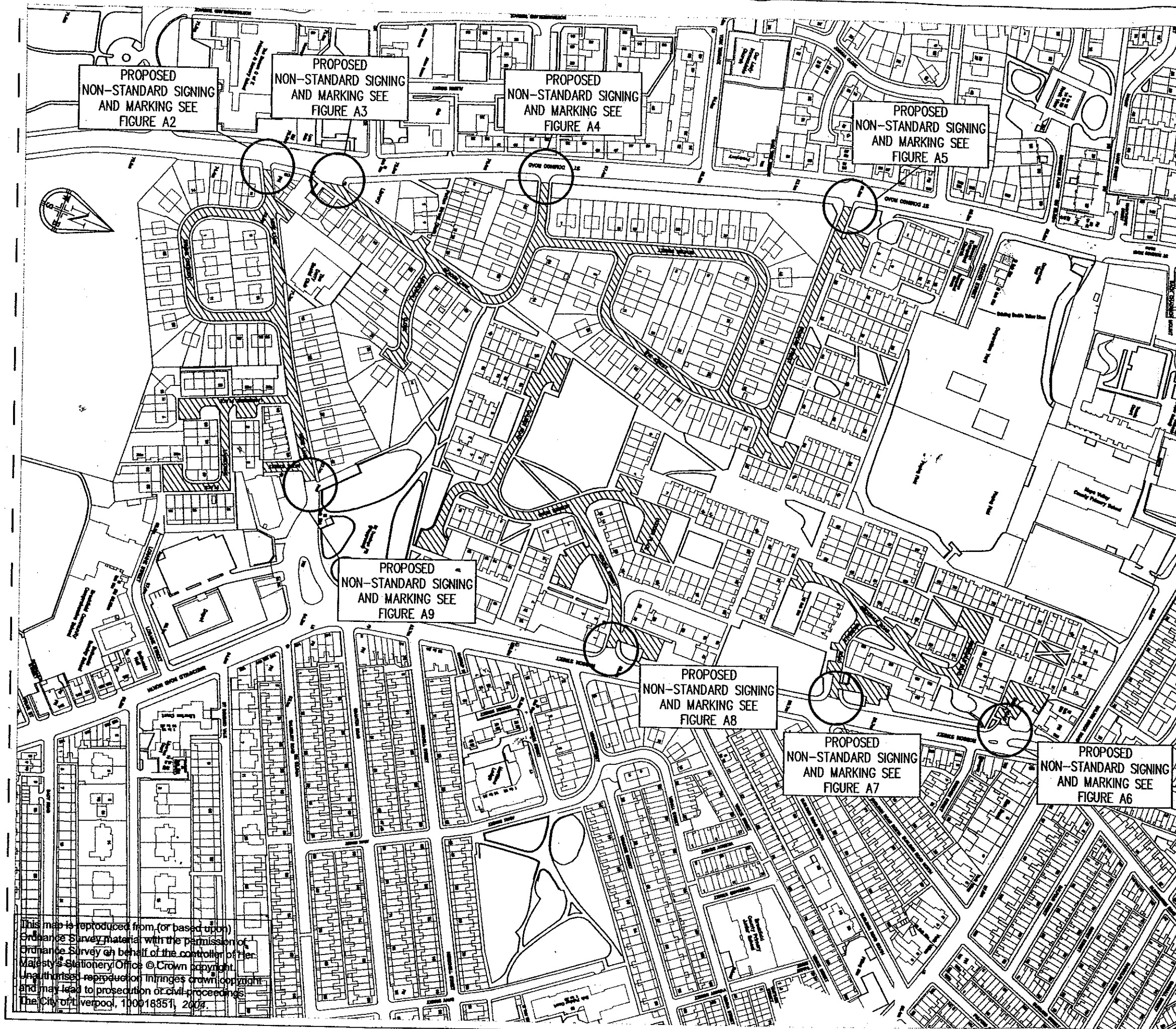
Survey By	MG	Survey Date	NOV 04
Design By	MG	Design Date	JAN 05
Drawn By	MG	Creation Date	JAN 05
Checked By	SS	Checked Date	JAN 05
Appr'd By	ST	Appr'd Date	JAN 05
Drawing Status	PRELIMINARY		Drawing Scale
			N.T.S
Drawing Number	FIGURE C1		Revision
File Name			
TCSU Site Ref	N/A	BES Ref	N/A
A3 395 x 272mm			

Department for Transport


Date 26/1/2007

No. 5746/2/32 (R3) - 5

This map is reproduced from or based upon Ordnance Survey material with the permission of Ordnance Survey on behalf of the Controller of Her Majesty's Stationery Office. Crown copyright. Unauthorised reproduction infringes copyright and may lead to prosecution or civil proceedings. The City of Liverpool, 1994/1995/1, 2004



NOTES

 PROPOSED PERMIT PARKING AREA (PPA)

Department for Transport

Date 26/1/2007

No. GT46/2/132(PE3)-5

REVISION HISTORY

20/20
 Liverpool
 The City of Liverpool
 West House, Mercury Court, Tithebarn Street,
 Liverpool L2 2QP
 Tel: 0151-237 2020 Fax: 0151-237 4000
 www.2020liverpool.co.uk

INVESTOR IN PEOPLE
 ISO 9001

Mouchel Parkman working in Partnership with Liverpool City Council

PROJECT TITLE FOOTBALL MATCH PARKING ZONE AREA 6

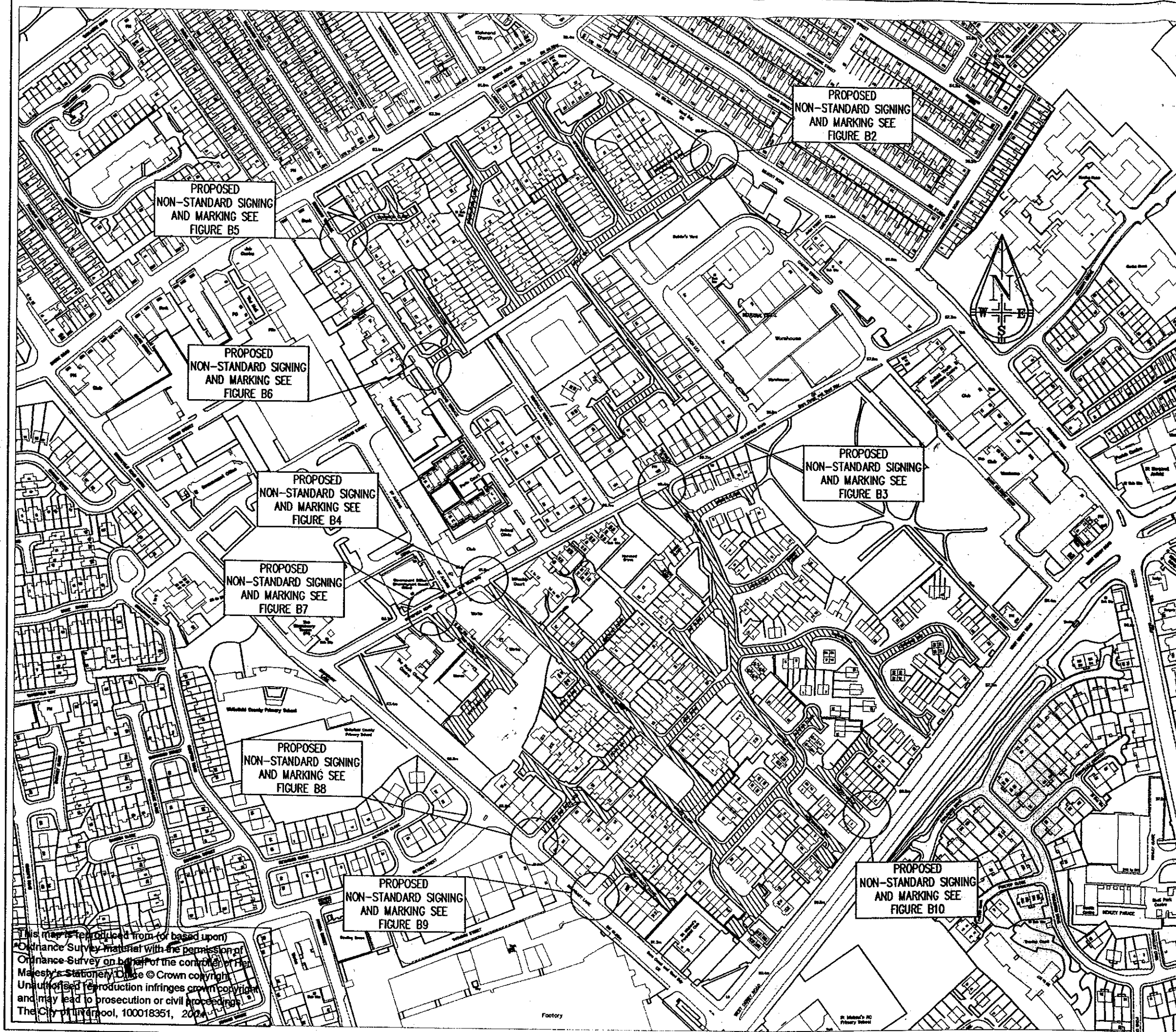
DRAWING INFORMATION PENROSE STREET AREA / VARIOUS CUL-DE-SACS FIGURE A1

Survey By	MG	Survey Date	NOV 04
Design By	MG	Design Date	JAN 05
Drawn By	MG	Creation Date	JAN 05
Checked By	SS	Checked Date	JAN 05
Approved By	ST	Approved Date	JAN 05
Drawing Status	PRELIMINARY		Drawing Scale
Drawing Number			Revision

FIGURE A1

File Name		BES Ref	NA
TCSU Site Ref	NA		
A3 395 x 272mm			

This map is reproduced from (or based upon)
 Ordnance Survey material with the permission of
 Ordnance Survey on behalf of the controller of Her
 Majesty's Stationery Office © Crown copyright.
 Unauthorised reproduction infringes Crown copyright
 and may lead to prosecution or civil proceedings.
 The City of Liverpool, 100018551, 2005.



NOTES

 PROPOSED PERMIT PARKING AREA (PPA)

Department for transport

Date 26/1/2007

No. ST46/2/132 (P63) - 5

REVISION HISTORY

20/20
 Liverpool

The City of Liverpool

West House, Mercury Court, Tithebarn Street,
 Liverpool L2 2QP
 Tel: 0151-237 2020 Fax: 0151-237 4000
 www.2020liverpool.co.uk

INVESTOR IN PEOPLE

FSS9911

Mouchel Parkman working in Partnership with Liverpool City Council

PROJECT TITLE FOOTBALL MATCH PARKING ZONE AREA 8

DRAWING INFORMATION APOLLO WAY AREA / CONWAY DRIVE / WHITE ROCK ST AREA / VARIOUS CULS-DE-SACS

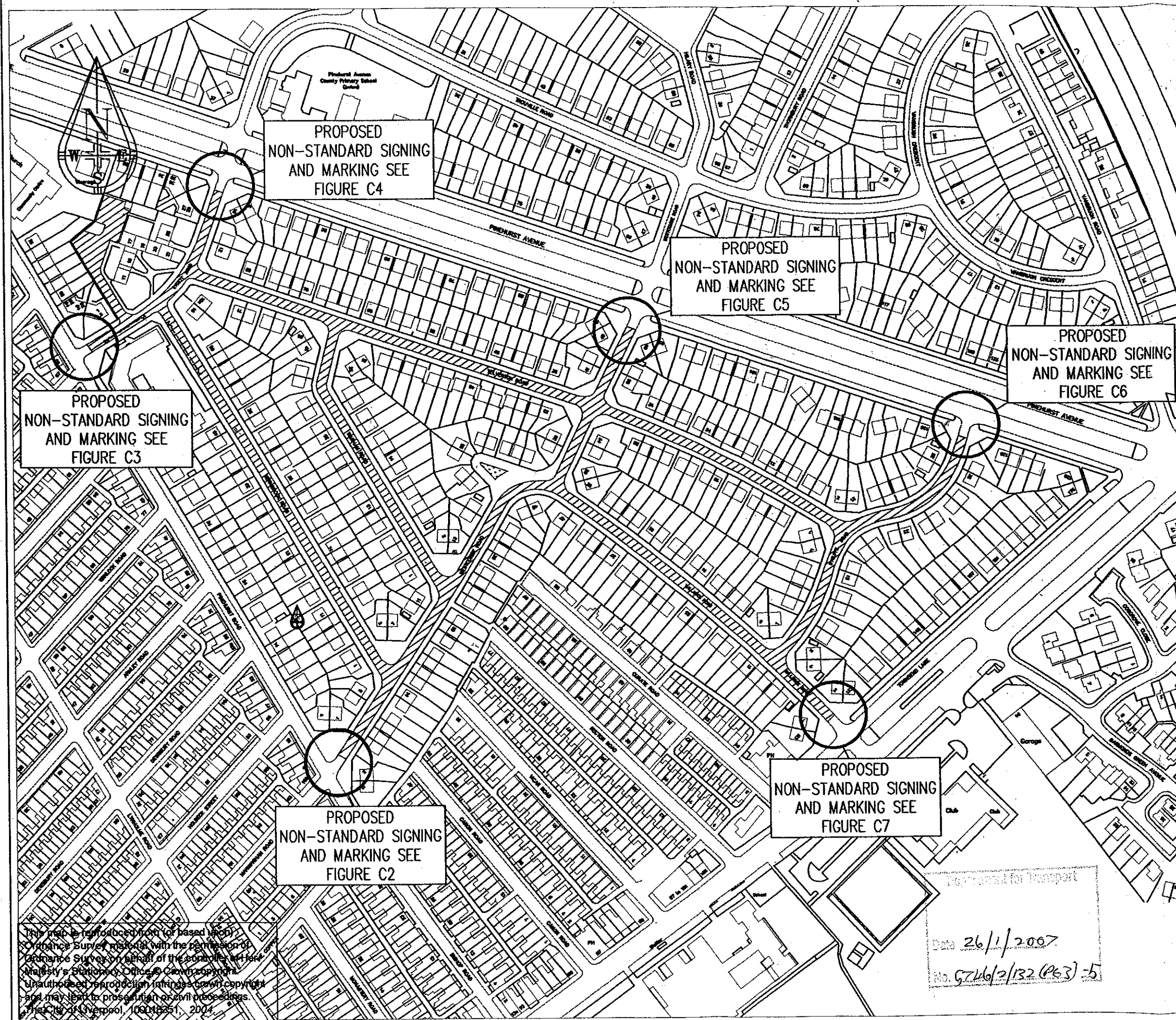
Survey By	MG	Survey Date	NOV 04
Design By	MG	Design Date	JAN 05
Drawn By	MG	Creation Date	JAN 05
Checked By	SS	Checked Date	JAN 05
Approved By	ST	Approved Date	JAN 05
Drawing Status	PRELIMINARY		Drawing Scale
			N.T.S

Drawing Number Revision

FIGURE B1

File Name
 TCSU Site Ref N/A
 BES Ref N/A
 A3 395 x 272mm

This map is reproduced from (or based upon)
 Ordnance Survey material with the permission of
 Ordnance Survey on behalf of the controller of Her
 Majesty's Stationery Office © Crown copyright
 Unauthorised reproduction infringes crown copyright
 and may lead to prosecution or civil proceedings
 The City of Liverpool, 100018351, 2004



NOTES

 PROPOSED PERMIT PARKING AREA (PPA)

REVISION HISTORY



Mouchel Parkman working in Partnership with Liverpool City Council

PROJECT TITLE
FOOTBALL MATCH PARKING
ZONE
AREA 13

DRAWING INFORMATION
WESTCOMBE ROAD
AREA
FIGURE C1

Survey By	MG	Survey Date	NOV 04
Design By	MG	Design Date	JAN 05
Drawn By	MG	Creation Date	JAN 05
Checked By	SS	Checked Date	JAN 05
Appr'd By	ST	Appr'd Date	JAN 05
Drawing Status	PRELIMINARY		Drawing Scale
			N.T.S

Drawing Number	Revision		
	FIGURE C1		
File Name			
TCSU Site Ref	N/A	BES Ref	N/A
A3 395 x 272mm			

This map is reproduced from (or based upon) Ordnance Survey material with the permission of Ordnance Survey on behalf of the Controller of Her Majesty's Stationery Office. Crown Copyright. Unauthorised reproduction infringes Crown Copyright and may lead to prosecution or civil proceedings.
 The City of Liverpool, 100018251, 2004