



GT46/10/122

**ROAD TRAFFIC REGULATION ACT 1984 – SECTIONS 64 AND 65  
AUTHORISATION OF TRAFFIC SIGNS AND SPECIAL DIRECTIONS**

The Secretary of State for Transport, in exercise of his powers under Sections 64 and 65 of the Road Traffic Regulation Act 1984, and of all other powers enabling him in that behalf, for the purpose of informing road users of a bus lane in Old Haymarket, Strand Street and Lime Street, Liverpool, hereby:-

1. authorises the erection at or within 5 metres of the site marked with a **blue circle** in the attached schedule of plans numbered GT46/10/122(Pt1)-1 of a traffic sign, (hereinafter referred to as "the authorised sign A") conforming as to size, colour and character with that shown on the attached drawing numbered NP 959.11; and
2. authorises the erection at or within 5 metres of the sites marked with a **blue cross** in the said schedule of plans of a traffic sign consisting of a plate (hereinafter referred to as "the authorised plate B") conforming as to size, colour and character with that shown at B in the attached schedule of drawings numbered GT46/10/122 (Pt1)-2; and
3. authorises the erection at or within 5 metres of the sites marked with a **red circle** in the said schedule of plans of a traffic sign (hereinafter referred to as "the authorised sign C") conforming as to size, colour and character with that shown at C in the said schedule of drawings; and



GT46/10/122

4. authorises the erection at or within 5 metres of the site marked with a **black cross** in the said schedule of plans of a traffic sign (hereinafter referred to as "the authorised sign D") conforming as to size, colour and character with that shown on the attached drawing numbered NP 958.14; and
5. authorises the erection at or within 5 metres of the site marked with a **green cross** in the said schedule of plans of a traffic sign (hereinafter referred to as "the authorised sign E") conforming as to size, colour and character with that shown at E in the said schedule of drawings; and
6. authorises the erection at or within 5 metres of the site marked with a **orange cross** in the said schedule of plans of a traffic sign (hereinafter referred to as "the authorised sign F") conforming as to size, colour and character with that shown at F in the said schedule of drawings; and
7. directs that the authorised sign D shall be used in conjunction with the road marking shown in diagram 1010 in Schedule 6 to the Traffic Signs Regulations 2002 (Part I of SI 2002/3113 "the 2002 Regulations") where laid diagonally across part of the carriageway; and
8. directs that, notwithstanding the provisions of Direction 18(3) of the Traffic Signs General Directions 2002 (Part II of SI 2002/3113 "the 2002 Directions"), the authorised signs A and C shall be used in conjunction with the road marking shown in diagram 1049 in Schedule 6 to the 2002 Regulations: and



GT46/10/122

9. directs that the authorised plate B shall only be used in combination with the signs shown in diagrams 612 or 613 in Schedule 2 of the 2002 Regulations; and
10. directs that the authorised plate F shall only be used in combination with the sign shown in diagram 953 in Schedule 5 of the 2002 Regulations; and
11. directs that it is a condition of this authorisation that the authorised signs A, C, D and E and the authorised plates B and F may be placed only to indicate the effects of a corresponding Traffic Regulation Order; and
12. directs, without prejudice to any statutory provision to the like effect, that it is a condition of this authorisation that the erection of the authorised signs A, C, D, and E, and the authorised plates B and F at or near the said sites shall continue to have effect only until such day as may be appointed by one month's notice given by the Secretary of State in writing to the traffic authority for the removal or alteration of the authorised signs A, C, D and E and the authorised plates B and F and on that day the said authorisation shall, without prejudice to the giving of any further authorisation of direction, cease to have effect.

The provisions of Regulations 12, 18 and 19 of the 2002 Regulations shall apply to the authorised sign D in the same manner as they apply to the sign shown in diagram 958 in Schedule 5 to those Regulations.



GT46/10/122

The provisions of Regulations 12, 18 and 19 of the 2002 Regulations shall apply to the authorised signs A and C in the same manner as they apply to the sign shown in diagram 959 in Schedule 5 to those Regulations.

The provisions of Regulations 12 and 20 of the 2002 Regulations shall apply to the authorised plate B in the same manner as they apply to the plate shown in diagram 954.3 in Schedule 5 to those Regulations when used in combination with the sign shown in diagram 612 in Schedule 2 to those Regulations.

The provisions of Regulations 12, 18 and 19 of the 2002 Regulations shall apply to the authorised sign E in the same manner as they apply to the sign shown in diagram 2019 in Schedule 7 to those Regulations.

The provisions of Regulations 12, 18 and 19 of the 2002 Regulations shall apply to the authorised plate F in the same manner as they apply to the plate shown in diagram 953.2 in Schedule 5 to those Regulations when used in combination with the sign to diagram 953 in Schedule 5 to those Regulations.


This authorisation replaces one issued on 6 September 2010 under reference GT 46/10/122 which is hereby revoked.

Dated... 22 October ..... 2010

Signed by authority of the Secretary of State

..... *L. J. Hanson* .....

A Grade 7 Official in the Department for Transport





Existing reserved bus lane with exemptions for taxi's, cyclists and private hire vehicles (PHVs).

- 1 Sign face 5 to be erected.
- 2 Sign face 3 to be erected.
- 3 Sign face 11 to be erected.
- 4 Sign face 12 to be erected.
- 5 Sign face 6 to be erected.
- 6 Sign face 1 to be erected.

Please refer to sign face drawings  
803160-DT-SF1 - SF12

## Department for Transport

Date 6/11/09



West House, Mercury Court, Tithabarn Street,  
Liverpool L2 2QP  
Tel: 0151-237 2020 Fax: 0151-237 4000  
www.2020liverpool.co.uk



FD-302a

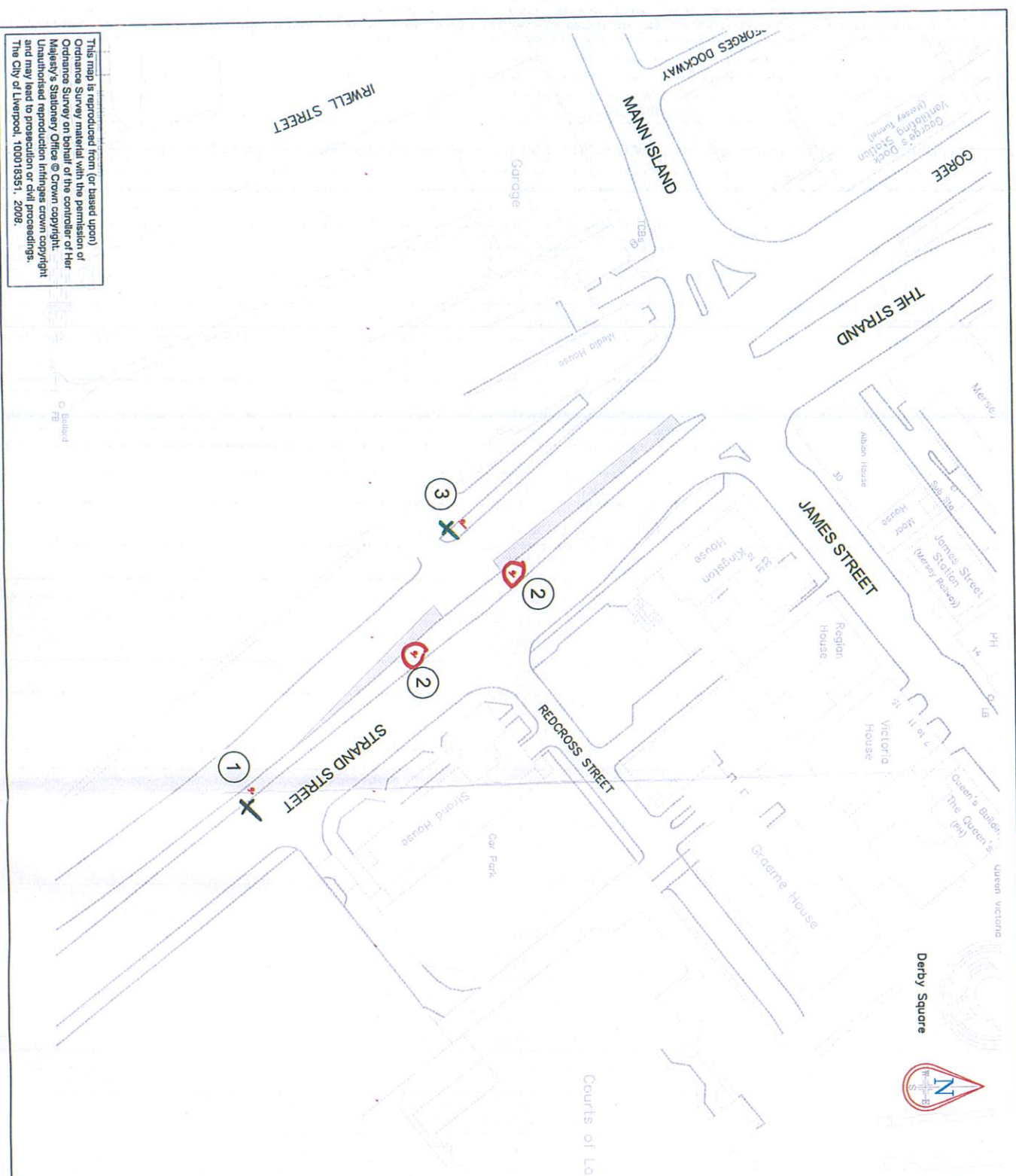
***Mouchel working in Partnership with Liverpool City Council***

**BUS LANE ENFORCEMENT  
OLD HAYMARKET  
RESERVED BUS LANE  
DRAWING INFORMATION  
SIGNFACE FOR DFT APPROVAL  
LOCATION PLAN**

Survey By	-	Survey Date	-
Design By	-	Design Date	-
Drawn By	SNP	Created Date	14/07/08
Checked By	KM	14/07/08	14/07/08
Approved By	JH	Approved Date	14/07/08
Drawing Status	PRELIMINARY		Drawing Scale
Drawing Number	803160-100-03		Revision
File Name	B		

This map is reproduced from (or based upon) Ordnance Survey material with the permission of Ordnance Survey on behalf of the controller of Her Majesty's Stationery Office © Crown copyright. Unauthorised reproduction infringes crown copyright and may lead to prosecution or civil proceedings. The City of Liverpool, 100018351, 2008.

This map is reproduced from (or based upon) Ordnance Survey material with the permission of Ordnance Survey on behalf of the controller of Her Majesty's Stationery Office © Crown copyright. Unauthorised reproduction infringes crown copyright and may lead to prosecution or civil proceedings. The City of Liverpool, 100018351, 2008.



Derby Square

**NOTES**

- Existing reserved bus lane with exemptions for taxis, cyclists and private hire vehicles (PHVs).
  - 1 Sign face 8 to be erected.
  - 2 Sign face 8 to be erected.
  - 3 Sign face 2 to be erected.
- Please refer to sign face drawings 803160-DFT-SF1 - SF12

**REVISION HISTORY**

A. Amendments / revision made following comments from Chris Galloway @ ABBN 27.05.08

**2020**  
Liverpool

The City of Liverpool

West House, Mercury Court, Tithebarn Street,  
Liverpool L3 2QP  
Tel: 0151-237 2020 Fax: 0151-237 4000  
www.2020liverpool.co.uk



INVESTOR IN PEOPLE

Project Title  
**BUS LANE ENFORCEMENT  
STRAND STREET  
RESERVED BUS LANE  
SIGNFACE FOR DFT APPROVAL  
LOCATION PLAN**

**DRAWING INFORMATION**

Survey By	Design Date	Survey Date
Design By	SNP	14-07-08
Drawn By	MM	15-07-08
Checked By	JB	15-07-08
Approved By		
Drawing Status	PRELIMINARY	Drawing Scale 1:1000

**Fig Name**

Fig Name	Revision
803160-100-05	A
TCSU Sign Ref. N/A	BES Ref. N/A
A3 395 x 272mm	

# NOTES

Existing reserved bus lane with exemptions for taxis, cyclists and private hire vehicles (PHVs).

- 1 Sign face 9 to be erected.
- 2 Sign face 10 to be erected.
- 3 Sign face 14 to be erected.
- 4 Sign face 7 to be erected.
- 5 Sign face 13 to be erected.

Please refer to sign face drawings  
803160-DT-SF1 - SF12

## REVISION HISTORY

1. Approved for construction following comments from  
Chris Gibson (L2) dated 21/04/2020  
2. Sign face 9 (sign face 4) removed from schedule 1, 4/04/20  
3. Sign face 9 (sign face 13) added to schedule 2, 24/04/20  
4. Sign face 7 (sign face 13) added to schedule 2, 24/04/20



The City of Liverpool  
West House, Mercury Court, Tithebarn Street,  
Liverpool L2 2GP  
Tel: 0151-237 2020 Fax: 0151-237 4000  
www.2020liverpool.co.uk



Manufactured in Partnership with Liverpool City Council

PROJECT TITLE  
BUS LANE ENFORCEMENT  
LIME STREET  
RESERVED BUS LANE  
SIGNFACE FOR DFT APPROVAL  
LOCATION PLAN

Survey By	-	Survey Date	-	
Design By	-	Design Date	-	
Drawn By	SNP	Created Date	28-08-20	
Checked By	KM	Checked Date	28-08-20	
Approved By	JJB	Approved Date		
Drawing Status	PRELIMINARY		Drawing Scale	1:1000
Drawing Number	803160-100-04		Revision	D
File Name				

This map is reproduced from (or based upon) Ordnance Survey material with the permission of Her Majesty's Stationery Office. Crown copyright. Unauthorised reproduction infringes crown copyright and may lead to prosecution or civil proceedings. The City of Liverpool, 100018351, 2008.

PLAN B (Plate)



Scheme Ref. Bus Lane Enforcement			
Sign	Ref. SF11 / 954.3V	x-height	50.0
Letter colour	BLACK	SIGN FACE	
Background	WHITE	Width	815mm
Border	BLACK	Height	490mm
Material	Class Ref 2 (12899-1:2007)	Area	0.40sq.m

Sign Reference 612	
Height	600mm
Width	600mm
Area *	0.28sq.m
Material	Class Ref 2 (12899-1:2007)
Mount Height	2300
* Area reduced for rounded corners.	

#### NOTES

Department for Transport

Date 27/1/09  
No. G746/10/122 (Rev 1) - 2

#### REVISION HISTORY

A. Amendments / revision made following comments from Chris Giddens @ Atkins 27-06-08

**2020**  
Liverpool The City of Liverpool  
West House, Mercury Court, Tibbalds Street,  
Liverpool L2 2DP  
Tel: 0151-237 2020 Fax: 0151-237 4000  
www.2020liverpool.co.uk

Project Title  
BUS LANE ENFORCEMENT

DRAWING INFORMATION  
SIGNFACE FOR DFT APPROVAL  
SF12


Survey By	Design Date	Survey Date
SNP	30-01-08	30-01-08
Drawn By	Design Date	Design Date
LN	14-07-08	14-07-08
Checked By	Design Date	Design Date
SNP	15-07-08	15-07-08
Approved By	Design Date	Design Date
JB	15-07-08	15-07-08
Drawing Status	Drawing Scale	Drawing Scale
PRELIMINARY		NTS
Drawing Number	Revision	Revision
803160-DFT-SF12	A	

File Name  
TCSU SF12 Ref. NA  
A3 395 x 272mm  
DTS Ref. NA

This map is reproduced from (or based upon) Ordnance Survey material with the permission of Ordnance Survey on behalf of the controller of Her Majesty's Stationery Office © Crown copyright. Unauthorised reproduction infringes crown copyright and may lead to prosecution or civil proceedings. The City of Liverpool, 100018351, 2008.

SIGN C

NOTES



Scheme Ref. Bus Lane Enforcement			
Sign	Ref. SF6 / 959V	x-height	50.0
Letter colour	WHITE	SIGN FACE	
Background	BLUE	Width	825mm
Border	WHITE	Height	655mm
Material	Class Ref 2 (12899-1:2001)	Area	0.54sq.m

This map is reproduced from (or based upon) Ordnance Survey material with the permission of Ordnance Survey on behalf of the controller of Her Majesty's Stationary Office © Crown copyright. Unauthorised reproduction infringes crown copyright and may lead to prosecution or civil proceedings. The City of Liverpool, 1000 8351, 2008.

REVISION HISTORY

A. Amendments / revision made following comments from Chris Gidea @ Atkins 27-05-08

**2020** Liverpool The City of Liverpool  
West House, Mercury Court, Thelwall Street,  
Liverpool L2 2DP  
Tel: 0151-437 2020 Fax: 0151-437 4000  
www.2020liverpool.co.uk

INVESTOR IN PEOPLE  
75 8348

PROJECT TITLE  
BUS LANE ENFORCEMENT

DRAWING INFORMATION  
SIGNFACE FOR DFT APPROVAL  
SF6

Survey By	SHF	Survey Date	30-01-08
Design By	LN	Design Date	14-07-08
Drawn By	LN	Creation Date	14-07-08
Checked By	SHF	Checked Date	15-07-08
Approved By	JB	Approval Date	15-07-08
Drawing Status	PRELIMINARY		
Drawing Scale	NTS		

File Name  
TGSJ SSM Ref. NA  
A3 395 X 272mm

SEEN B

NOTES

F




Scheme Ref. Bus Lane Enforcement			
Sign	Ref. Sign Ref. 2	x-height	75.0
Letter colour	WHITE	SIGN FACE	
Background	GREEN	Width	1965mm
Border	WHITE	Height	1020mm
Material	Microprismatic	Area	2.01sq.m

This map is reproduced from (or based upon) Ordnance Survey material with the permission of Ordnance Survey on behalf of the controller of Her Majesty's Stationary Office © Crown copyright. Unauthorised reproduction infringes crown copyright and may lead to prosecution or civil proceedings. The City of Liverpool, 700016351, 2008.

REVISION HISTORY

- A. Amendments / revision made following comments from Chris Gildea @ Atkins 27-06-08  
B. Supp. plate removed C&A/Atkins 14-11-08  
C. Blue roundel replaced with dia. no. 959V following comments from John Munnis DTT 02-03-09  
D. 959V Revised




PROJECT TITLE  
BUS LANE ENFORCEMENT

DRAWING INFORMATION  
SIGNFACE FOR DFT APPROVAL  
SF2

Survey By	SNP	Survey Date	30-01-08
Design By	SNP	Design Date	14-11-08
Checked By	SNP	Check Date	14-11-08
Approved By	JLB	Approved Date	17-11-08
Drawing Status	PRELIMINARY	Drawing Scale	NTS
Drawing Number	803160-DFT-SF2	Revision	D
File Name	TCSU Sign Ref. N/A	BES Ref	N/A
A3 395 x 272mm			

NOTES



And authorised  
vehicles

Sign Reference	953
Height	750mm
Width	750mm
Area *	0.44sq.m
Material	Class Ref 2 (12899-1:2007)
Mount Height	2780
* Area reduced for rounded corners.	

Scheme Ref. Bus Lane Enforcement			
Sign	Ref. 953.2V	x-height	75.0
Letter colour	BLACK	SIGN FACE	
Background	WHITE	Width	1245mm
Border	BLACK	Height	430mm
Material	Class Ref 2 (12899-1:2007)	Area	0.54sq.m

This map is reproduced from (or based upon) Ordnance Survey material with the permission of Ordnance Survey on behalf of the controller of Her Majesty's Stationary Office. Crown copyright. Unauthorised reproduction infringes crown copyright and may lead to prosecution or civil proceedings. The City of Liverpool, 100016351, 2008.

REVISION HISTORY

**2020**  
**Liverpool**  
The City of Liverpool  
West House, Mercury Court, Tithebarn Street,  
Liverpool L2 2DP  
Tel: 0151-237 2020 Fax: 0151-237 4000  
www.2020liverpool.co.uk

**INVESTOR IN PEOPLE**  
FIS 2346

**PROPOSED TITLE**  
Bus Lane Enforcement  
BUS LANE ENFORCEMENT

DRAWING INFORMATION  
SIGNFACE FOR DFT APPROVAL  
SF14

Survey By	SNP	Scale	1:1
Design By	SNP	Design Date	30-01-08
Drawn By	LNP	Check Date	20-04-08
Checked By	SNP	Check Date	30-06-08
Approved By	JLB	Approved Date	
Drawing Status	PRELIMINARY		
Drawn By	NTS		
Drawing Number	Revision		
803160-DT-SF14			
File Name	TCSU Sign Ref	NA	BES Ref
NA			
A3 395 x 272mm			

Sheet A

Drawing No.

NP 959.11

Related Drawings

S 24 & S 25

© CROWN COPYRIGHT

NOTES: 1. The legend is from the Transport Medium alphabet at the x-heights shown. The word 'local' on the bus is from the Transport Heavy alphabet.

2. Symbol details are given on drawings S 24 and S 25. The symbols must always face left.

3. The tile outlines do not form part of the sign.

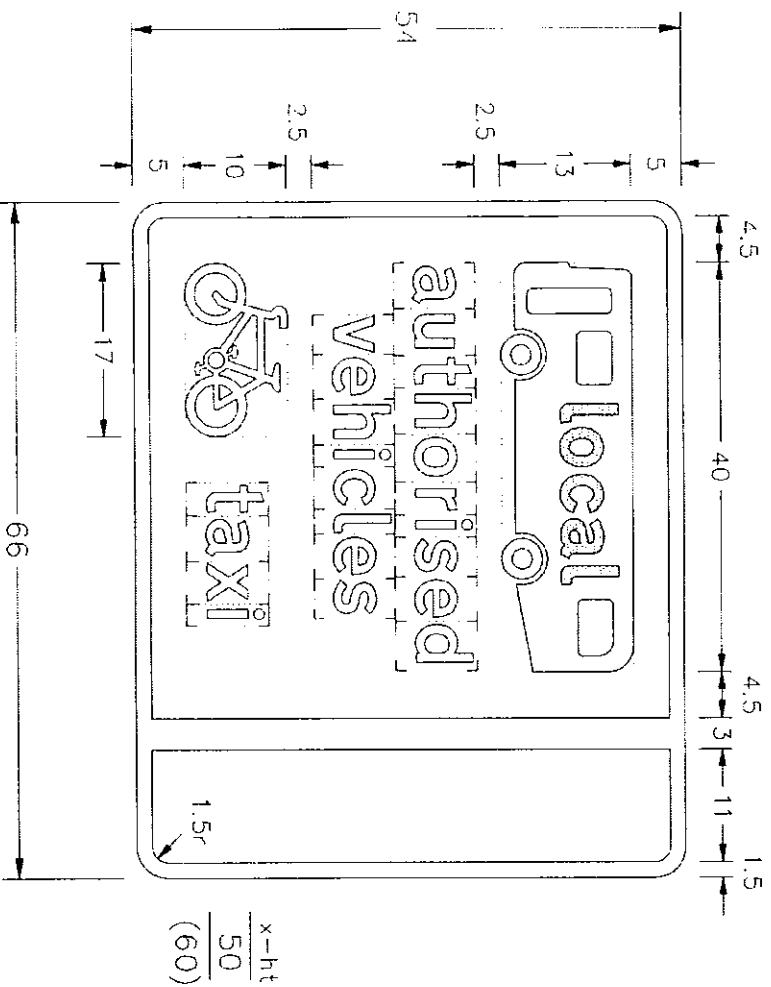
4. COLOURS : Background ----- BLUE  
Legend, Symbols & Border ---- WHITE  
Legend on bus symbol ----- BLACK

5. DIMENSIONS : x-heights are in millimetres, other dimensions are in stroke widths. (4sw = x-height)

6. VARIANTS : The legend 'taxi' may be omitted.

The legend 'local' may be omitted and the bus symbol replaced with the one shown on drawing S 25 sheet 1.

7. A time plate may be added in the same colours (see drawing P 961).



Pg59x11

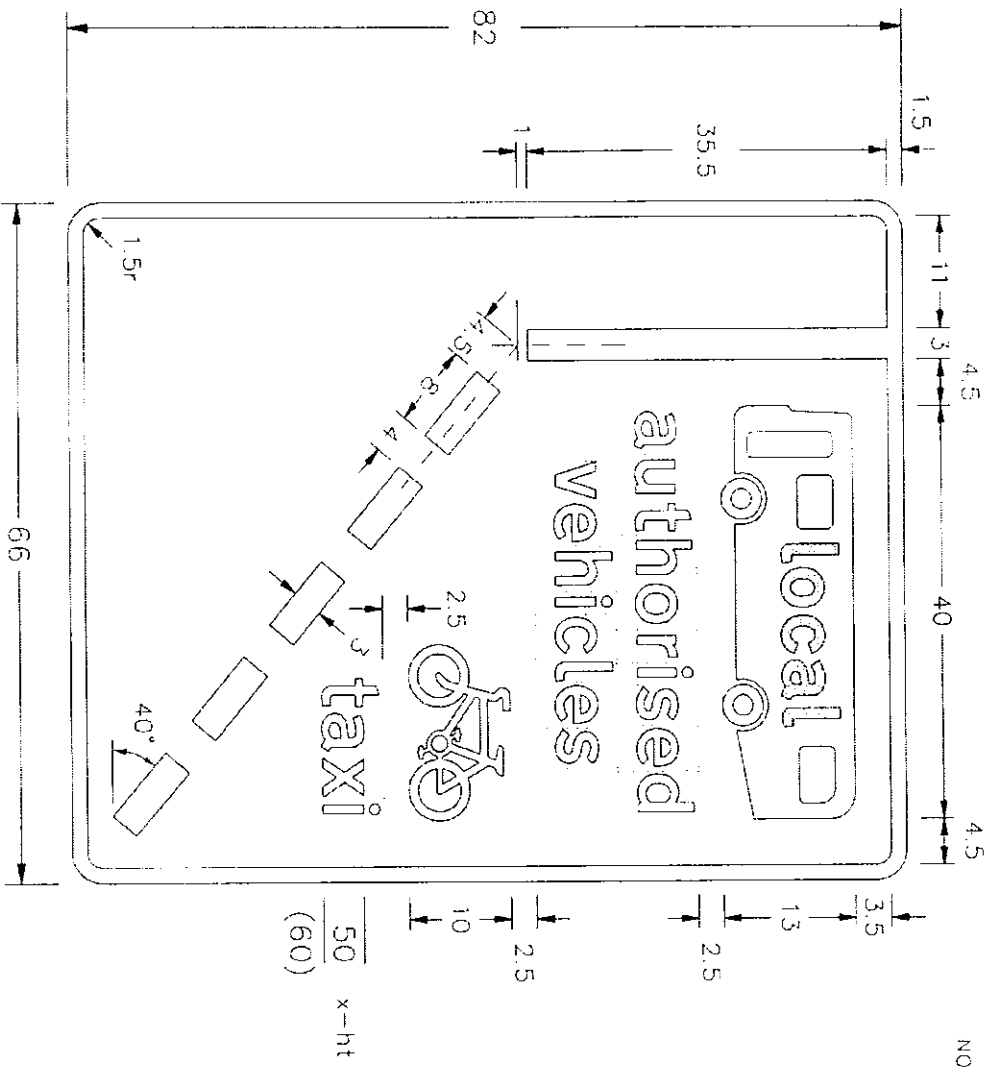
Before using this drawing, confirm that it has not been superseded

<p>Department for <b>Transport</b></p>	<p>Title: Regulatory Sign BUS and AUTHORISED VEHICLES LANE</p>	<p>Issue: Date: A: 16.2.06 B: C:</p>	<p>Drawn by: L.W. Approved by: R.M.</p>	<p>Dimensions: SEE NOTE 5</p>	<p>Drawing No. NP 959.11</p>
--	--	--	---	-------------------------------	------------------------------

Standard

© CROWN COPYRIGHT

Drawing No	NP 958.14
Related Drawings	S 24, S 25



NOTES:

1. The legend is from the Transport Medium alphabet at the x-heights shown. The word 'local' on the bus is from the Transport Heavy alphabet.
2. Symbol details are given on drawings S 24 and S 25. The symbols must always face left unless the tone is a right turn only tone.
3. The tile outlines do not form part of the sign.
4. COLOURS: -  
Background ----- BLUE  
Legend, Symbols & Border --- WHITE  
Legend on bus symbol ----- BLACK
5. DIMENSIONS : x-heights are in millimetres, other dimensions are in stroke widths. (4sw = x-height)
6. The legend 'taxi' may be omitted. The legend 'local' may be omitted and the bus symbol varied to the one shown on drawing S 25 sheet 1.
7. A time plate may be added in the same colours (see drawing P 961).

P958x14

Department for <b>Transport</b>	Title OFF SIDE BUS and AUTHORISED VEHICLES LANE AHEAD	Informatory Sign	Issue: A: 15.1.07 B: C:	Date: 15.1.07	Drawn by: I.W. Approved by: R.M.	Dimensions: SEE NOTE 5	Drawing No. NP 958.14
------------------------------------	---	------------------	-------------------------------	---------------	-------------------------------------	---------------------------	--------------------------

Before using this drawing, confirm that it has not been superseded.