

Department for  
**Transport**

Spencer Pritchard  
2020 Liverpool  
5<sup>th</sup> Floor West House  
Mercury Court  
Tithebarn Street  
Liverpool TN38 9BB

NOV 23 1969  
CVA  
MH 23  
SP

Kate Soley Barton  
Traffic Signs Policy Advisor  
Traffic Management Division TM4  
Department for Transport  
2/08  
Great Minster House  
76 Marsham Street  
London  
SW1P 4DR  
Direct Line: 020 7944 2989  
Fax: 020 7944 2469  
GTN No: 3533 2989  
Email: Catherine.Soley-  
Barton@dft.gsi.gov.uk

Web Site: [www.dft.gov.uk](http://www.dft.gov.uk)

Our Ref: 424

18 November 2009

Dear Mr Pritchard,

## Authorisation for camera enforcement of bus lanes in Old Haymarket, Strand Street and Lime Street, Liverpool

I enclose two copies of the following:

- Two copies of the signed authorisation
- Two copies of the plans
- Two copies of the sign drawings

Please forward a copy to the relevant police force.

Yours sincerely,

Kate Soley Bato

**Kate Soley Barton**



GT46/10/122

**ROAD TRAFFIC REGULATION ACT 1984 – SECTIONS 64 AND 65  
AUTHORISATION OF TRAFFIC SIGNS AND SPECIAL DIRECTIONS**

The Secretary of State for Transport, in exercise of his powers under Sections 64 and 65 of the Road Traffic Regulation Act 1984, and of all other powers enabling him in that behalf, for the purpose of informing road users of a bus lane in Old Haymarket, Strand Street and Lime Street, Liverpool, hereby:-

1. authorises the erection at or within 5 metres of the site marked with a blue circle in the attached schedule of plans numbered GT46/10/122(Pt1)-1 of a traffic sign, (hereinafter referred to as "the authorised sign A") conforming as to size, colour and character with that shown on the attached drawing numbered NP 959.11; and
2. authorises the erection at or within 5 metres of the sites marked with a blue cross in the said schedule of plans of a traffic sign consisting of a plate (hereinafter referred to as "the authorised plate B") conforming as to size, colour and character with that shown at B in the attached schedule of drawings numbered GT46/10/122 (Pt1)-2; and
3. authorises the erection at or within 5 metres of the sites marked with a red circle in the said schedule of plans of a traffic sign (hereinafter referred to as "the authorised sign C") conforming as to size, colour and character with that shown at C in the said schedule of drawings; and



GT46/10/122

4. authorises the erection at or within 5 metres of the site marked with a black cross in the said schedule of plans of a traffic sign (hereinafter referred to as "the authorised sign D") conforming as to size, colour and character with that shown on the attached drawing numbered NP 958.14; and
5. authorises the erection at or within 5 metres of the site marked with a green cross in the said schedule of plans of a traffic sign (hereinafter referred to as "the authorised sign E") conforming as to size, colour and character with that shown at E in the said schedule of drawings; and
6. authorises the erection at or within 5 metres of the site marked with a orange cross in the said schedule of plans of a traffic sign (hereinafter referred to as "the authorised sign F") conforming as to size, colour and character with that shown at F in the said schedule of drawings; and
7. directs that the authorised sign D shall be used in conjunction with the road marking shown in diagram 1010 in Schedule 6 to the Traffic Signs Regulations 2002 (Part I of SI 2002/3113 "the 2002 Regulations") where laid diagonally across part of the carriageway; and
8. directs that, notwithstanding the provisions of Direction 18(3) of the Traffic Signs General Directions 2002 (Part II of SI 2002/3113 "the 2002 Directions"), the authorised signs A and C shall be used in conjunction with the road marking shown in diagram 1049 in Schedule 6 to the 2002 Regulations; and



GT46/10/122

9. directs that the authorised plate B shall only be used in combination with the signs shown in diagrams 612 or 613 in Schedule 2 of the 2002 Regulations; and
10. directs that the authorised plate F shall only be used in combination with the sign shown in diagram 953 in Schedule 5 of the 2002 Regulations; and
11. directs that it is a condition of this authorisation that the authorised signs A, C, D and E and the authorised plates B and F may be placed only to indicate the effects of a corresponding Traffic Regulation Order; and
12. directs, without prejudice to any statutory provision to the like effect, that it is a condition of this authorisation that the erection of the authorised signs A, C, D, and E, and the authorised plates B and F at or near the said sites shall continue to have effect only until such day as may be appointed by one month's notice given by the Secretary of State in writing to the traffic authority for the removal or alteration of the authorised signs A, C, D and E and the authorised plates B and F and on that day the said authorisation shall, without prejudice to the giving of any further authorisation of direction, cease to have effect.

The provisions of Regulations 12, 18 and 19 of the 2002 Regulations shall apply to the authorised sign D in the same manner as they apply to the sign shown in diagram 958 in Schedule 5 to those Regulations.



GT46/10/122

The provisions of Regulations 12, 18 and 19 of the 2002 Regulations shall apply to the authorised signs A and C in the same manner as they apply to the sign shown in diagram 959 in Schedule 5 to those Regulations.

The provisions of Regulations 12 and 20 of the 2002 Regulations shall apply to the authorised plate B in the same manner as they apply to the plate shown in diagram 954.3 in Schedule 5 to those Regulations when used in combination with the sign shown in diagram 612 in Schedule 2 to those Regulations.

The provisions of Regulations 12, 18 and 19 of the 2002 Regulations shall apply to the authorised sign E in the same manner as they apply to the sign shown in diagram 2019 in Schedule 7 to those Regulations.

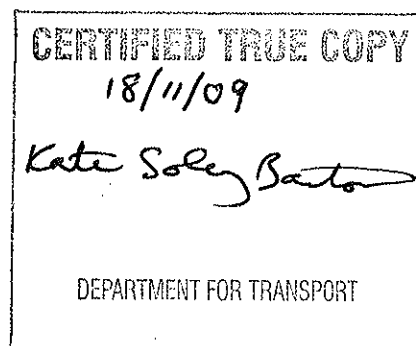
The provisions of Regulations 12, 18 and 19 of the 2002 Regulations shall apply to the authorised plate F in the same manner as they apply to the plate shown in diagram 953.2 in Schedule 5 to those Regulations when used in combination with the sign to diagram 953 in Schedule 5 to those Regulations.

Dated.....10 November.....2009

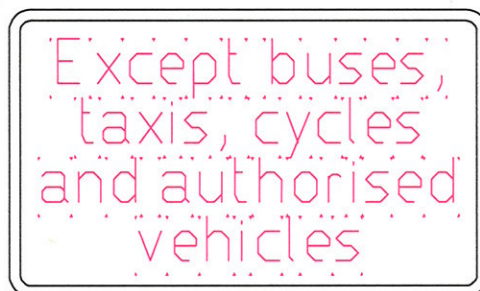

Signed by authority of the Secretary of State

.....G. S. Hanson.....


A Grade 7 Official in the Department for Transport



# SIGN B (PLATE)



B



Scheme Ref. Bus Lane Enforcement			
Sign	Ref. SF11 / 954.3V	x-height	50.0
Letter colour	BLACK	SIGN FACE	
Background	WHITE	Width	815mm
Border	BLACK	Height	490mm
Material	Class Ref 2 (12899-1:2007)	Area	0.40sq.m

Sign Reference 612	
Height	600mm
Width	600mm
Area *	0.28sq.m
Material	Class Ref 2 (12899-1:2007)
Mount Height	2300
* Area reduced for rounded corners.	

This map is reproduced from (or based upon) Ordnance Survey material with the permission of Ordnance Survey on behalf of the controller of Her Majesty's Stationery Office © Crown copyright. Unauthorised reproduction infringes crown copyright and may lead to prosecution or civil proceedings. The City of Liverpool, 100018351, 2008.

## NOTES

Department for Transport
Date 27/1/09
Ref. G746/10/122(Pl 1) - 2

## REVISION HISTORY

A. Amendments / revision made following comments from Chris Gildea @ Atkins 27-06-08



West House, Mercury Court, Tithebarn Street,  
Liverpool L2 2QP  
Tel: 0151-237 2020 Fax: 0151-237 4000  
www.2020liverpool.co.uk

Mouchel working in Partnership with Liverpool City Council

PROJECT TITLE  
**BUS LANE ENFORCEMENT**

DRAWING INFORMATION  
**SIGNFACE FOR DFT APPROVAL  
SF12**

Survey By	-	Survey Date	-
Design By	SNP	Design Date	30-01-08
Drawn By	LN	Creation Date	14-07-08
Checked By	SNP	Checked Date	15-07-08
Approved By	JB	Approved Date	15-07-08
Drawing Status	PRELIMINARY	Drawing Scale	NTS
Drawing Number	803160-DFT-SF12	Revision	A
File Name			
TCSU Site Ref	N/A	BES Ref	N/A
A3 395 x 272mm			

SIGN C

# NOTES



C



Scheme Ref. Bus Lane Enforcement			
Sign	Ref. SF6 / 959V	x-height	50.0
Letter colour	WHITE	SIGN FACE	
Background	BLUE	Width	825mm
Border	WHITE	Height	655mm
Material	Class Ref 2 (12899-1:2001)	Area	0.54sq.m

This map is reproduced from (or based upon) Ordnance Survey material with the permission of Ordnance Survey on behalf of the controller of Her Majesty's Stationery Office © Crown copyright. Unauthorised reproduction infringes crown copyright and may lead to prosecution or civil proceedings. The City of Liverpool, 100018351, 2008.

## REVISION HISTORY

A. Amendments / revision made following comments from Chris Gildea @ Atkins 27-06-08



West House, Mercury Court, Tithebarn Street,  
Liverpool L2 2DP  
Tel: 0151-237 2020 Fax: 0151-237 4000  
www.2020liverpool.co.uk



Mouchel working in Partnership with Liverpool City Council

PROJECT TITLE  
**BUS LANE ENFORCEMENT**

DRAWING INFORMATION  
**SIGNFACE FOR DFT APPROVAL SF6**

Survey By	-	Survey Date	-
Design By	SNP	Design Date	30-01-08
Drawn By	LN	Creation Date	14-07-08
Checked By	SNP	Checked Date	15-07-08
Approv'd By	JB	Approv'd Date	15-07-08
Drawing Status	PRELIMINARY	Drawing Scale	NTS
Drawing Number	803160-DFT-SF6	Revision	A
File Name			
TCSU Site Ref	NA	BES Ref	NA
A3 395 x 272mm			

NOTES

REVISION HISTORY

- A. Amendments / revision made following comments from Chris Gildea @ Atkins 27-06-08
- B. Supp. plate removed CG@Atkins 14-11-08
- C. Blue roundel replaced with dia. no. 959V following comments from John Munns DfT 02-03-09
- D. 959V Revised



West House, Mercury Court, Tithebarn Street,  
Liverpool L2 2QP  
Tel: 0151-237 2020 Fax: 0151-237 4000  
www.2020liverpool.co.uk



Mouchel working in Partnership with Liverpool City Council

PROJECT TITLE  
**BUS LANE ENFORCEMENT**

DRAWING INFORMATION  
**SIGNFACE FOR DFT APPROVAL  
SF2**

Survey By	-	Survey Date	-
Design By	SNP	Design Date	30-01-08
Drawn By	LN	Creation Date	14-11-08
Checked By	SNP	Checked Date	14-11-08
Approved By	JB	Approved Date	17-11-08
Drawing Status	PRELIMINARY		Drawing Scale NTS

Drawing Number	803160-DfT-SF2		Revision
File Name			D
TCSU Site Ref	NA	BES Ref	NA
A3 395 x 272mm			



Scheme Ref. Bus Lane Enforcement			
Sign	Ref. Sign Ref. 2	x-height	75.0
Letter colour	WHITE	SIGN FACE	
Background	GREEN	Width	1965mm
Border	WHITE	Height	1020mm
Material	Microprismatic	Area	2.01sq.m

This map is reproduced from (or based upon) Ordnance Survey material with the permission of Ordnance Survey on behalf of the controller of Her Majesty's Stationery Office © Crown copyright. Unauthorised reproduction infringes crown copyright and may lead to prosecution or civil proceedings. The City of Liverpool, 100018351, 2008.



**And authorised  
vehicles**

Sign Reference	953
Height	750mm
Width	750mm
Area *	0.44sq.m
Material	Class Ref 2 (12899-1:2007)
Mount Height	2780
* Area reduced for rounded corners.	

Scheme Ref. Bus Lane Enforcement			
Sign	Ref. 953.2V	x-height	75.0
Letter colour	BLACK	SIGN FACE	
Background	WHITE	Width	1245mm
Border	BLACK	Height	430mm
Material	Class Ref 2 (12899-1:2007)	Area	0.54sq.m

This map is reproduced from (or based upon) Ordnance Survey material with the permission of Ordnance Survey on behalf of the controller of Her Majesty's Stationery Office © Crown copyright. Unauthorised reproduction infringes crown copyright and may lead to prosecution or civil proceedings. The City of Liverpool, 100018351, 2008.

## NOTES

## REVISION HISTORY

**20/20**  
**Liverpool**



West House, Mercury Court, Tithebarn Street,  
Liverpool L2 2QP  
Tel: 0151-237 2020 Fax: 0151-237 4000  
www.2020liverpool.co.uk



Mouchel working in Partnership with Liverpool City Council

## PROJECT TITLE

**BUS LANE ENFORCEMENT**

## DRAWING INFORMATION

**SIGNFACE FOR DFT APPROVAL  
SF14**

Survey By	-	Survey Date	-
Design By	SNP	Design Date	30-01-08
Drawn By	LN	Creation Date	20-08-08
Checked By	SNP	Checked Date	20-08-08
Approved By	JB	Approved Date	

Drawing Status	PRELIMINARY	Drawing Scale	NTS
----------------	-------------	---------------	-----

Drawing Number  
**803160-DfT-SF14**

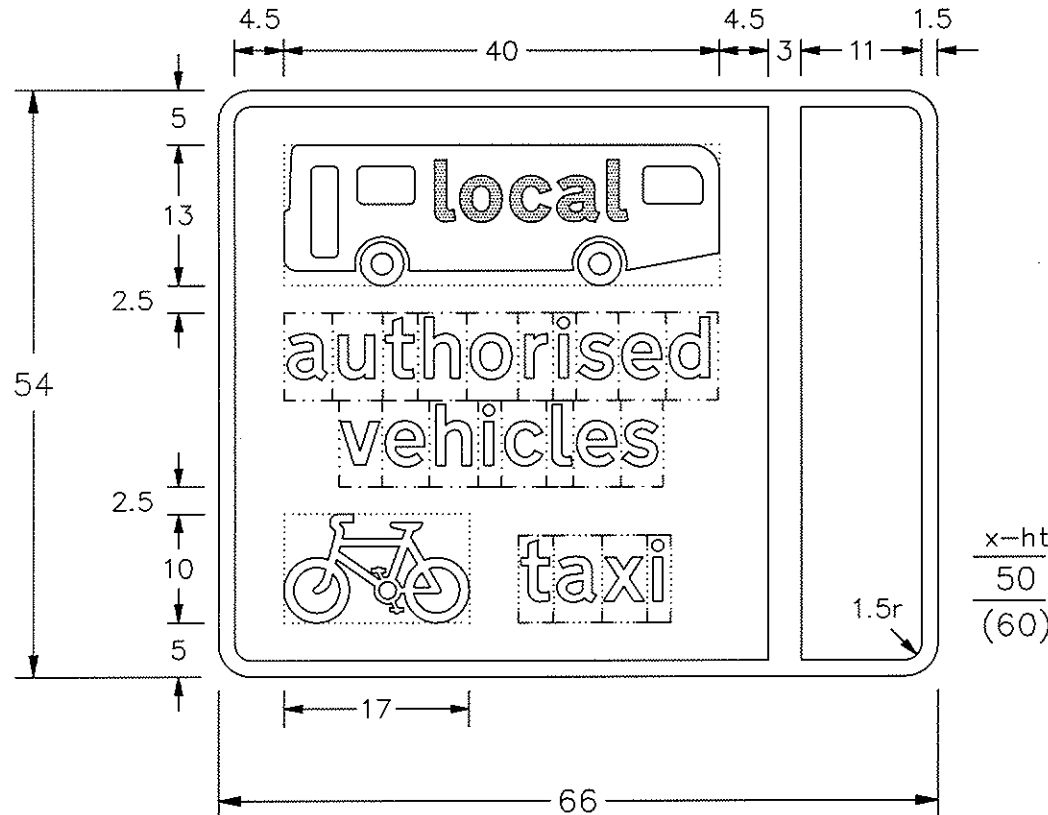
File Name		Revision	
TCSU Site Ref	N/A	BES Ref	N/A
A3 395 x 272mm			

Sheet A

Drawing No.	Related Drawings
NP 959.11	S 24 & S 25

© CROWN COPYRIGHT

- NOTES: 1. The legend is from the Transport Medium alphabet at the x-heights shown. The word 'local' on the bus is from the Transport Heavy alphabet.
2. Symbol details are given on drawings S 24 and S 25. The symbols must always face left.
3. The tile outlines do not form part of the sign.
4. COLOURS : Background ----- BLUE  
Legend, Symbols & Border ---- WHITE  
Legend on bus symbol ----- BLACK
5. DIMENSIONS : x-heights are in millimetres, other dimensions are in stroke widths. (4sw = x-height)
6. VARIANTS : The legend 'taxi' may be omitted. The legend 'local' may be omitted and the bus symbol replaced with the one shown on drawing S 25 sheet 1.
7. A time plate may be added in the same colours (see drawing P 961).



$$\frac{x-ht}{50} = (60)$$

P959x11

Before using this drawing, confirm that it has not been superseded.

Department for  
**Transport**

Title: Regulatory Sign  
BUS and AUTHORISED VEHICLES LANE

Issue: Date:  
A: 16.2.06  
B:  
C:

Drawn by:  
L.W.  
Approved by:  
R.M.

Dimensions:  
SEE  
NOTE 5

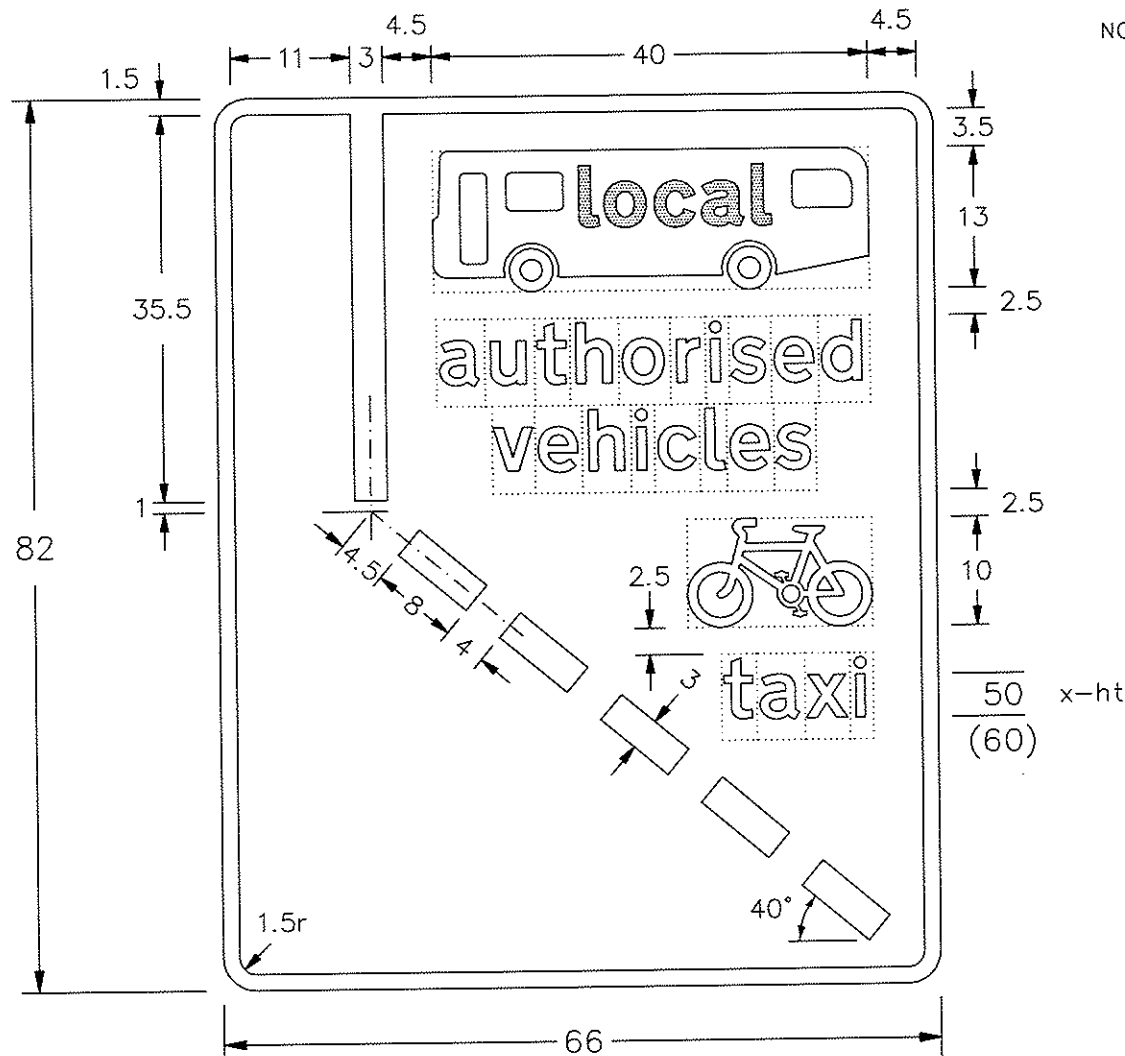
Drawing No.  
NP 959.11

Sign 1)

Drawing No.  
NP 958.14

Related Drawings  
S 24, S 25

© CROWN COPYRIGHT



- NOTES:
1. The legend is from the Transport Medium alphabet at the x-heights shown. The word 'local' on the bus is from the Transport Heavy alphabet.
  2. Symbol details are given on drawings S 24 and S 25. The symbols must always face left unless the lane is a right turn only lane.
  3. The tile outlines do not form part of the sign.
  4. COLOURS: -  
Background ----- BLUE  
Legend, Symbols & Border ---- WHITE  
Legend on bus symbol ----- BLACK
  5. DIMENSIONS : x-heights are in millimetres, other dimensions are in stroke widths. (4sw = x-height)
  6. The legend 'taxi' may be omitted. The legend 'local' may be omitted and the bus symbol varied to the one shown on drawing S 25 sheet 1.
  7. A time plate may be added in the same colours (see drawing P 961).

Before using this drawing, confirm that it has not been superseded.

P958x14

Department for  
**Transport**

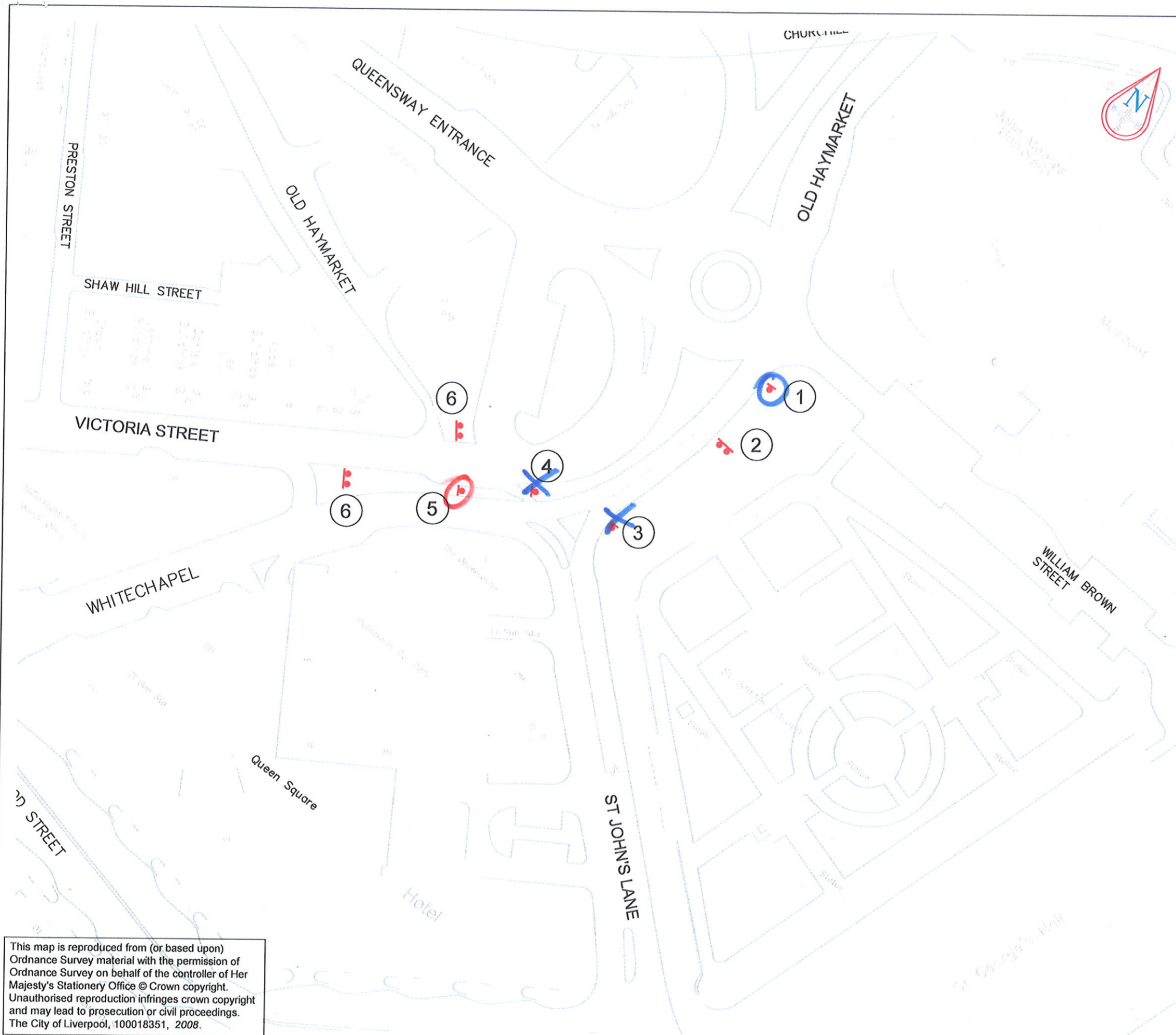
Title: Informatory Sign  
OFF SIDE BUS and AUTHORISED  
VEHICLES LANE AHEAD

Issue: Date:  
A: 15.1.07  
B:  
C:

Drawn by:  
L.W.  
Approved by:  
R.M.

Dimensions:  
SEE  
NOTE 5

Drawing No.  
NP 958.14



This map is reproduced from (or based upon) Ordnance Survey material with the permission of Ordnance Survey on behalf of the controller of Her Majesty's Stationery Office © Crown copyright. Unauthorised reproduction infringes crown copyright and may lead to prosecution or civil proceedings. The City of Liverpool, 100018351, 2008.

NOTES

- Existing reserved bus lane with exemptions for taxi's, cyclists and private hire vehicles (PHV's).
- ① Sign face 5 to be erected.
  - ② Sign face 3 to be erected.
  - ③ Sign face 11 to be erected.
  - ④ Sign face 12 to be erected.
  - ⑤ Sign face 6 to be erected.
  - ⑥ Sign face 1 to be erected.
- Please refer to sign face drawings 803160-DFT-SF1 - SF12

REVISION HISTORY

Department for Transport	
Date	6/11/09
No.	GT46/18/122(1.1) -1

Amendments / Revision made following comments from  
The Cabinet & Mayor 27.06.08



West House, Mercury Court, Tithebarn Street,  
Liverpool L2 2QP  
Tel: 0151-237 2020 Fax: 0151-237 4000  
www.2020liverpool.co.uk

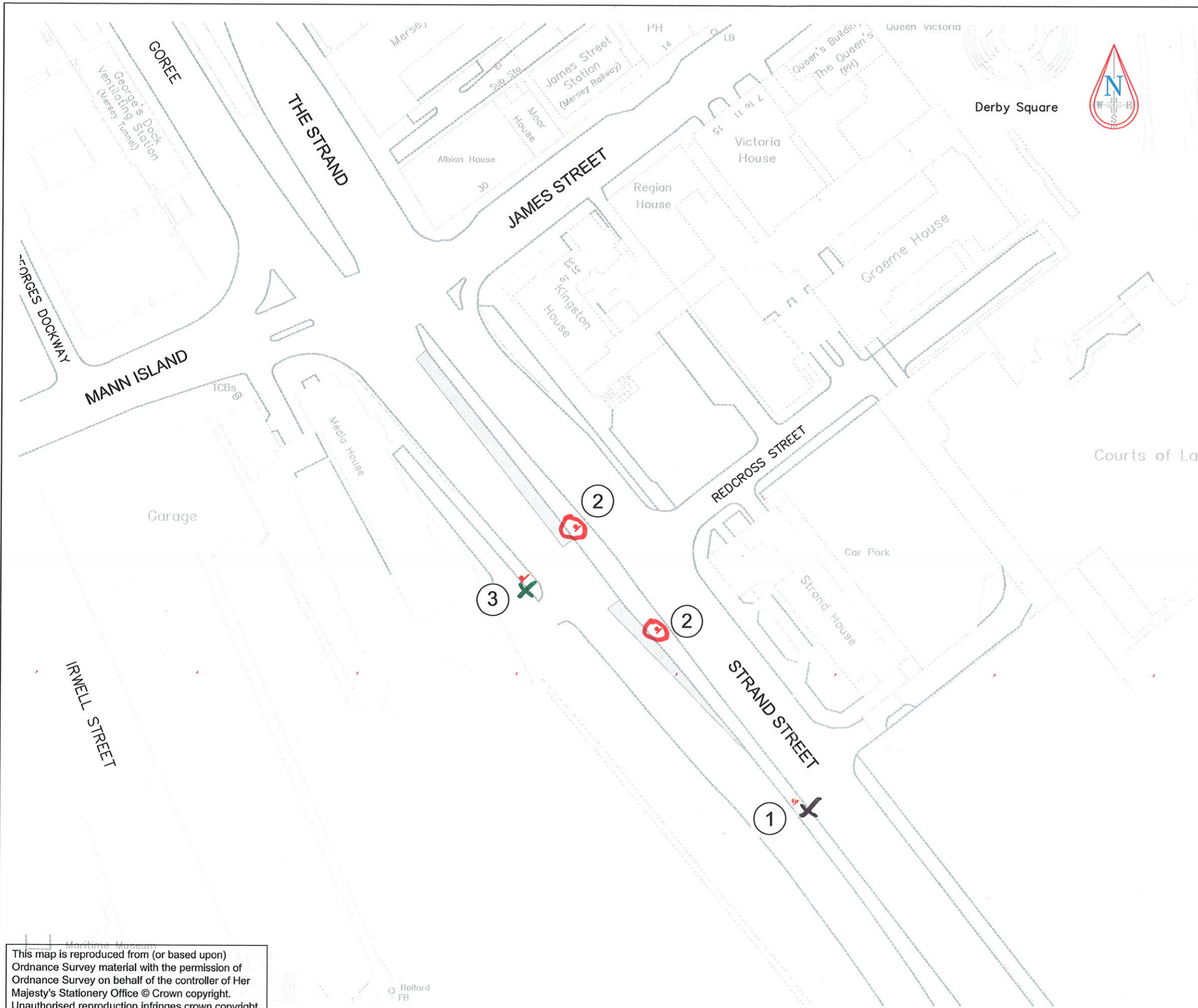
FS 83749

Mouchel working in Partnership with Liverpool City Council

PROJECT TITLE  
**BUS LANE ENFORCEMENT  
OLD HAYMARKET  
RESERVED BUS LANE**

DRAWING INFORMATION  
**SIGNFACE FOR DFT APPROVAL  
LOCATION PLAN**

Survey By	-	Survey Date	-
Design By	-	Design Date	-
Drawn By	SNP	Creation Date	14-07-08
Checked By	KM	Checked Date	15-07-08
Approved By	JB	Approved Date	15-07-08
Drawing Status	PRELIMINARY	Drawing Scale	1:1000
Drawing Number	803160-100-03	Revision	B
File Name			
TCSU Site Ref	N/A	BES Ref	N/A
A3 395 x 272mm			



NOTES

- Existing reserved bus lane with exemptions for taxi's, cyclists and private hire vehicles (PHV's).
  - 1 Sign face 8 to be erected.
  - 2 Sign face 6 to be erected.
  - 3 Sign face 2 to be erected.
- Please refer to sign face drawings  
803160-DFT-SF1 - SF12

REVISION HISTORY

A. Amendments / revision made following comments from  
Chris Gildea @ Atkins 27-06-08

West House, Mercury Court, Tithebarn Street,  
Liverpool L2 2QP  
Tel: 0151-237 2020 Fax: 0151-237 4000  
www.2020liverpool.co.uk

FS 83749

Mouchel working in Partnership with Liverpool City Council

PROJECT TITLE

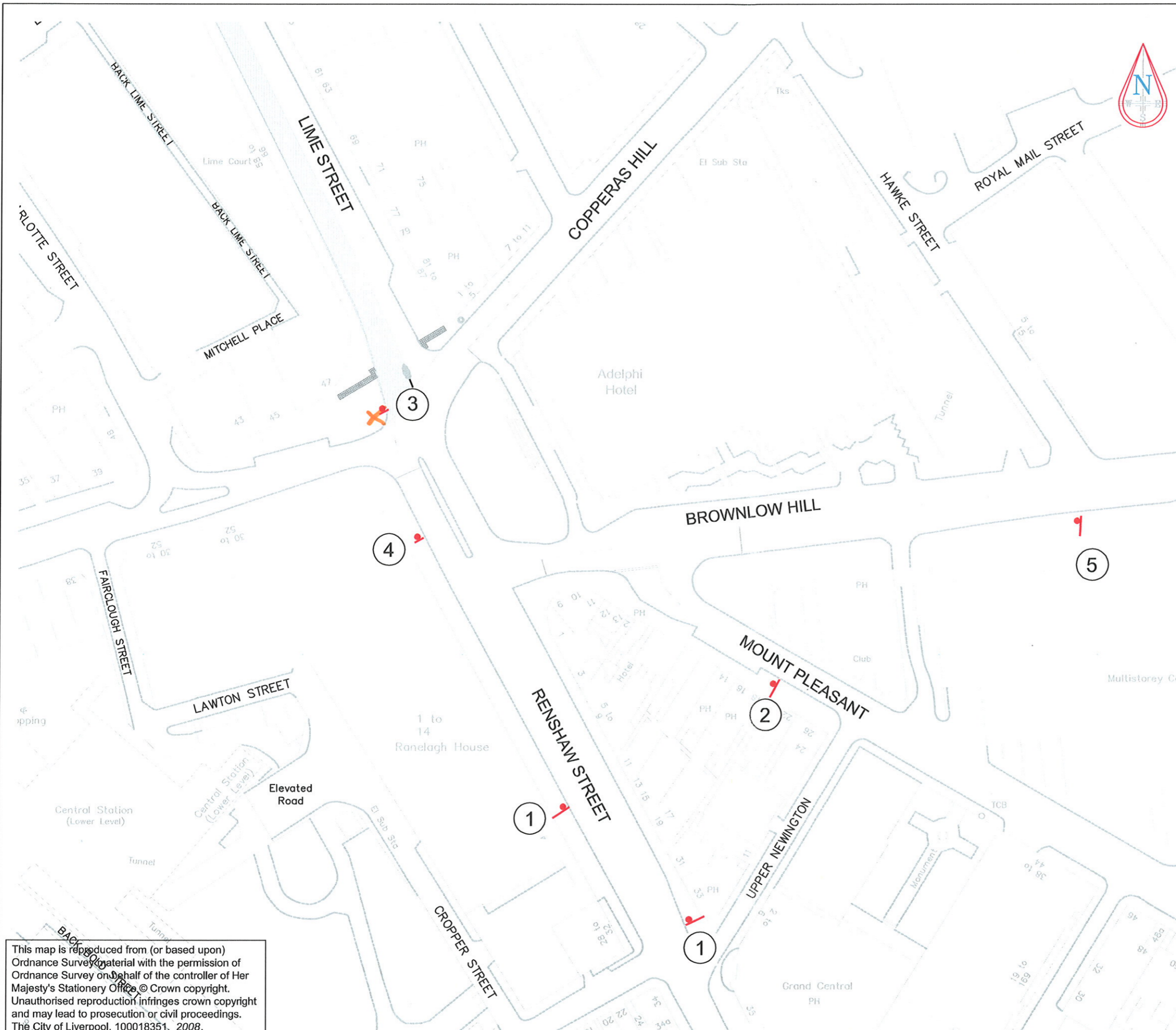
**BUS LANE ENFORCEMENT  
STRAND STREET  
RESERVED BUS LANE**

DRAWING INFORMATION

**SIGNFACE FOR DFT APPROVAL  
LOCATION PLAN**

Survey By	-	Survey Date	-
Design By	-	Design Date	-
Drawn By	SNP	Creation Date	14-07-08
Checked By	KM	Checked Date	15-07-08
Approv'd By	JB	Approv'd Date	15-07-08
Drawing Status	PRELIMINARY		Drawing Scale 1:1000
Drawing Number	803160-100-05		Revision A
File Name			
TCSU Site Ref	N/A	BES Ref	N/A
A3 395 x 272mm			

This map is reproduced from (or based upon)  
Ordnance Survey material with the permission of  
Ordnance Survey on behalf of the controller of Her  
Majesty's Stationery Office © Crown copyright.  
Unauthorised reproduction infringes crown copyright  
and may lead to prosecution or civil proceedings.  
The City of Liverpool, 100018351, 2008.



- NOTES
- Existing reserved bus lane with exemptions for taxi's, cyclists and private hire vehicles (PHV's).
  - 1 Sign face 9 to be erected.
  - 2 Sign face 10 to be erected.
  - 3 Sign face 14 to be erected.
  - 4 Sign face 7 to be erected.
  - 5 Sign face 13 to be erected.
- Please refer to sign face drawings  
803160-DFT-SF1 - SF12

- REVISION HISTORY
- A. Amendments / revision made following comments from Chris Gidea @ Atkins 27-05-08
  - B. Sign Ref. 5 (Sign face 4) removed from scheme 11-08-08
  - C. Sign Ref. 5 (Sign face 13) added to scheme 20-08-08
  - D. Sign Ref. 2 relocated to Mount Pleasant 28-08-08

West House, Mercury Court, Tithebarn Street,  
Liverpool L2 2QP  
Tel: 0151-237 2020 Fax: 0151-237 4000  
www.2020liverpool.co.uk

Mouchel working in Partnership with Liverpool City Council

PROJECT TITLE  
**BUS LANE ENFORCEMENT  
LIME STREET  
RESERVED BUS LANE**

DRAWING INFORMATION  
**SIGNFACE FOR DFT APPROVAL  
LOCATION PLAN**

Survey By	-	Survey Date	-
Design By	-	Design Date	-
Drawn By	SNP	Creation Date	28-08-08
Checked By	KM	Checked Date	28-08-08
Approv'd By	JB	Approv'd Date	
Drawing Status	PRELIMINARY		Drawing Scale 1:1000
Drawing Number	803160-100-04		Revision D
File Name			
TCSU Site Ref	N/A	BES Ref	N/A
A3 395 x 272mm			

This map is reproduced from (or based upon) Ordnance Survey material with the permission of Ordnance Survey on behalf of the controller of Her Majesty's Stationary Office. © Crown copyright. Unauthorised reproduction infringes crown copyright and may lead to prosecution or civil proceedings. The City of Liverpool, 100018351, 2008.