




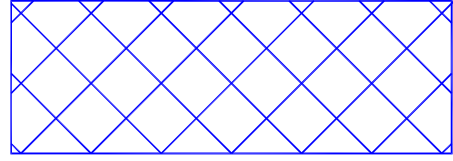
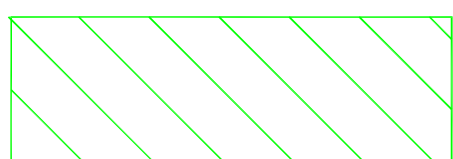




- NOTES
- This Drawing is an instrument of service and shall remain the property of 2020 Liverpool / Mouchel. It may not be reproduced or copied in any form. It shall not be used for any other project, enlargement or alteration of a building or area other than the said project without the authorisation of the issuing office. Contractors shall verify and be responsible for all dimensions and conditions and shall report any discrepancies to the issuing office before proceeding with any work. Drawings shall not be scaled.
- SIGN FACES TO BE INSTALLED / MAINTAINED AS SHOWN THUS:
 **A** (DIAG. 664)  **B** (DIAG. 663 VARIANTS)  **C** (DIAG. 663 VARIANTS)
 - EXISTING PGP AND SIGN TO BE MAINTAINED UNLESS OTHERWISE STATED SHOWN THUS:
 
 - DRAWING TO BE READ IN CONJUNCTION WITH CITY CENTRE CONTROLLED PARKING ZONE (SCHEDULE 1).
 - INNER CONTROLLED PARKING ZONE SHOWN THUS:

 - OUTER CONTROLLED PARKING ZONE SHOWN THUS:


REVISION HISTORY

J	Entry exit signs added to plan on Duncan Street/Upper Frederick St junction. Signs moved on Jamaica Street and St James Street/Great George Place	L. Healey Apr 12	S. Smith 04 Apr 12	J. Booth 04 Apr 12
I	Boundary amended and new boundary signs included to include new Hal Lane Scheme works.	C. Gregson Aug 11	S. Smith Aug 11	J. Booth Aug 11
H	Boundary amended to include Brook St. Signage added at the junction of Stanley St & St George St and Baltic Triangle (Zone I) extended.	O. Brown July 11	S. Smith July 11	J. Booth July 11
G	Zone I boundary extended to Duncan Street. Entry/exit signs amended on Duncan St, Henry St & Nelson St.	C. Grant Sept 10	S. Smith Sept 10	J. Booth Sept 10
F	Boundary signs and OCPZ boundary amended following implementation of University Area K Zone.	C. Grant Feb 10	S. Smith Feb 10	S. Tilby Feb 10
E	Addition of Pall Mall to zone and associated signing	C. Grant Oct 09	S. Smith Oct 09	S. Tilby Oct 09
D	Signs changed located on Cuckton St, Byron St, Hunter St, Nelson St and Great Crosshall St as stated in email dated 03/05/08 from A.M.	C. Gregson May 09	S. Smith May 09	S. Tilby May 09
C	Added new signs relating to zones and revise boundaries.	C. Gregson Mar 09	S. Smith Mar 09	S. Tilby Mar 09
B	Outer boundary moved such that Great Crosshall Street from the Holy Cross Church to Foreway Street now lies within the OCPZ, not the ICPZ.	C. Grant Nov 08	S. Smith Nov 08	S. Tilby Nov 08
A	Original Issue	O. Brown Oct 08	S. Smith Oct 08	S. Tilby Oct 08
REV	REVISION DETAILS	Author & Date	Chkd by & Date	App'd by & Date

20/20 Liverpool
Liverpool City Council
First Floor Station House, Mercury Court, Tithebarn Street, Liverpool L2 2GF
Tel: 0151-227 2000 Fax: 0151-227 4000
www.2020liverpool.co.uk

Mouchel working in Partnership with Liverpool City Council

PROJECT TITLE
CITY CENTRE CONTROLLED PARKING ZONES

DRAWING INFORMATION
EXIT / ENTRY SIGNAGE

Survey By: N/A
Design By: SS
Drawn By: OB
Checked By: SS
Approved By: JB

Survey Date: N/A
Design Date: 08/11
Creation Date: 08/11
Checked Date: 08/11
Appr'd Date: 08/11

Drawing Status: DESIGN
Drawing Scale: NTS

Drawing Number: 2020/ICPZ-OCPZ Boundary Signs
File Name: TCSU Site Ref: N/A
A0 1164 x 816mm

Revision: J
BES Ref: N/A
Printed on 4-Apr-12 by Nealey, Linda