

THE LEICESTERSHIRE COUNTY COUNCIL  
(VARIOUS ROADS, DISTRICT OF OADBY AND WIGSTON)  
(IMPOSITION OF WAITING RESTRICTIONS AND PARKING PLACES) ORDER 2015

The Leicestershire County Council ("the Council") in exercise of its powers under Section 1(1) and 2(1), 2(2), 4, 32, 35 Part IV of Schedule 9 of the Road Traffic Regulation Act 1984 ("The Act") and of all other enabling powers, hereby makes the following Order:-

1. This Order shall come into force on the twenty first day of December 2015 and may be cited as "The Leicestershire County Council (Various Roads, District of Oadby and Wigston) (Imposition of Waiting Restrictions and Parking Places) Order 2015".
2. The exemptions contained in this Order as set out in column 1 of Schedule 1 shall hereafter be referred to by reference to the code letters given in column 2 of Schedule 1.
3. (1) In this Order –

"authorised cab rank" means any area of carriageway which is comprised within and indicated by a road marking complying with diagram 1028.2 in Schedule 6 of The Traffic Signs Regulations and General Directions 2002;

"authorised parking place" means any parking place on a road authorised or designated by an Order made or having effect as if made under the Act;

"bus" has the same meaning as in Regulation 22 of the Traffic Signs Regulations and General Directions 2002;

"bus stop area" means any area of carriageway on the sides of roads specified in this Order which is comprised within and indicated by a road marking complying with either diagram 1025.2 or diagram 1025.3 to the Traffic Signs Regulations and General Directions 2002;

"C.E.O." means a duly authorised Civil Enforcement Officer;

"disabled person's badge" has the same meaning as in The Disabled Persons (Badges for Motor Vehicles)(England) Regulations 2000 and subsequent Amendment Regulations;

"disabled persons designated parking bay" means the part of the carriageway or side of road marked in accordance with Schedule 6 of the Traffic Signs Regulations and General Directions 2002 (as amended) by the marking shown in diagram 1028.3, 1032 or 1033 (or permitted variants thereof);

"doctors' permit holders" means a vehicle which displays a valid permit issued to a Doctor for use in a specified location;

"footway parking area" means an area of the footway specifically designated for the purpose of waiting;

"goods vehicle" has the same meaning as that ascribed to it in Section 192(1) of the Road Traffic Act 1988;

"heavy commercial vehicle" has the same meaning as in Section 138 of the Act;

"loading" and "unloading" means the collection or delivery of goods (parcels, stock and other items of that nature) to or from a vehicle where the goods cannot be reasonably collected or delivered except by the use of that vehicle in a particular length of road;

"market day" means any day of the week approved and authorised under a market charter for the holding of a market or such other bona fide licensed market;

"market trader" means any person duly authorised an appropriate body to trade from an authorised market stall or stand or location as from time to time may be specified by the appropriate body for the purposes of his or her trading;

"motor cycle" has the same meaning as in Section 136 of The Act;

"motor vehicle" means any vehicle as defined by the Construction and Use Regulations 1986 (as amended) which is mechanically propelled except where otherwise provided;

"parking disc" means a disc, issued by a local authority, complying with the requirements of the British Standard Specification for Parking Discs (BS No.4631:1970) but coloured blue, and capable of showing the quarter hour period during which a period of waiting begins, or a blue badge under the Disabled Persons (Badges for Motor Vehicles)(England) Regulations 2000;

"permitted parking place" means any part of a road hereby authorised by the Council for use as a parking place, bay or space where vehicles may wait;

"permit" means a written warrant issued by or on behalf of Leicestershire County Council allowing the holder to wait in a specified location;

"permit holder" means a vehicle which displays a valid permit;

"residents' parking permit holder / residents' permit holder" means a vehicle which displays a valid permit issued to a resident of the specified location;

"road / roads" means the carriageway the footway and any verges being the full width of the highway extent from one boundary to another;

"school entrance" means any area of carriageway on the side of the road where vehicles are not permitted to stop and indicated by a road marking complying with diagram 1027.1 of the 2002 Regulations;

"solo motor cycle" means a motor cycle without a sidecar and having two wheels;

"taxi" means a Hackney Carriage vehicle licensed under section 37 of the Town Police Clauses Act 1847;

"vehicle" means any Motor Vehicle as defined in this Order and any other vehicle (capable of the carriage of persons or goods) except cycles unless otherwise provided;

"4.00 p.m. to 10.00 a.m. the following morning" wherever referred to in this Order means that period of time commencing at 4.00 p.m. in the afternoon of any day and terminating at 10.00 a.m. on the morning of the next day;

"The Act" means The Road Traffic Regulation Act 1984.

- (2) For the purpose of this Order a vehicle shall be regarded as displaying a disabled person's badge in the relevant position, where in accordance with The Disabled Persons (Badges for Motor Vehicles) (England) Regulations 2000 (as amended):
- (i) the Badge is displayed on the vehicle's dashboard or fascia panel with the front of the Badge facing forward with the details thereon clearly visible from an external position, or
  - (ii) where the vehicle has no dashboard or fascia panel or windscreen where the Badge may be exhibited or displayed it shall be exhibited in a conspicuous position on the front or near side of the vehicle and

in either case a parking disc is exhibited in the relevant position prescribed in The Disabled Persons (Badges for Motor Vehicles) (England) Regulations 2000 (as amended).

4. For the purposes of this Order and where any article permits, it shall not be unlawful to cause or permit a disabled person's vehicle which displays in the relevant position a disabled person's badge and a parking disc (on which the driver, or other person in charge of the vehicle, has marked the time at which the period of waiting began) to wait on the sides of roads referred to in the specific article, for a period not exceeding 3 hours unless otherwise stated (not being a period separated by an interval of less than one hour, unless otherwise stated, from a previous period of waiting by the same vehicle on the same side of road on the same day) provided that no such vehicle shall wait in any length of road where there is for the time being a prohibition of loading and unloading.
5. "The Leicestershire County Council (Various Roads, South Wigston (Area 1), District of Oadby and Wigston, Consolidation) Order 2008, The Leicestershire County Council (Various Roads,

Wigston (Area 2 ), District of Oadby and Wigston) Consolidation, Amendment and Confirmation of Experimental Order 2008, The Leicestershire County Council (Various Roads, Oadby (Area 3), District of Oadby and Wigston) Consolidation and Amendment Order 2008, The Leicestershire County Council (Various Roads, Oadby (Area 3), District of Oadby and Wigston Experimental Order 2009, Leicestershire County Council (Various Roads, Oadby) (Area 3), District of Oadby and Wigston, Amendment Order No.2 2010, The Leicestershire County Council (Various Roads, Wigston (Area 2), District of Oadby and Wigston) (Amendment) Order 2011, The Leicestershire County Council (Various Roads, Oadby (Area 3), District of Oadby and Wigston) Amendment Order No.3 2011, The Leicestershire County Council (Various Roads, Wigston (Area 2), District of Oadby and Wigston) Order No.1 2011, The Leicestershire County Council (Various Roads, Oadby (Area 3), District of Oadby and Wigston, Order No.4 2012, The Leicestershire County Council (Various Roads, Oadby (Area 3), District of Oadby and Wigston) Amendment Order No.4 2012, The Leicestershire County Council (Various Roads, Oadby (Area 3), District of Oadby and Wigston) ( No Waiting at Any Time and No Waiting Monday – Friday 8.00am – 5.00pm) Order No .5 2013, The Leicestershire County Council (Various Roads, South Wigston (Area 2), Borough of Oadby and Wigston) Amendment Order 2014 ” are hereby revoked in respect of those lengths of roads specified in Schedule 2 to this Order.

- 6.1 No person shall, except upon the direction or with the permission of a police officer in uniform, a community support officer or a C.E.O., cause or permit any vehicle to wait between the hours of 8.00 a.m. and 6.00 p.m. on any day other than a Sunday, in the permitted parking place specified in Schedule 3 Part 1 to this Order:-
- a) For a period longer than 1 hour, or
  - b) If a period of less than 1 hour has elapsed since the last period of waiting by that vehicle on the same permitted parking place;
- 6.2 No person shall, except upon the direction or with the permission of a police officer in uniform, a community support officer or a C.E.O., cause or permit any vehicle to wait between the hours of 8.00 a.m. and 6.00 p.m. on any day other than a Sunday, in the permitted parking place specified in Schedule 3 Part 2 to this Order:-
- a) For a period longer than 30 minutes, or
  - b) If a period of less than 1 hour has elapsed since the last period of waiting by that vehicle on the same permitted parking place;

- 6.3 No person shall, except upon the direction or with the permission of a police officer in uniform, a community support officer or a C.E.O., or in accordance with the exemption provisions, cause or permit any vehicle to wait between the hours of 7.30 a.m. and 9.00 a.m. and 4.30 p.m. and 6.00 p.m. on any day other than a Saturday or Sunday, for the purpose of enabling goods to be loaded or unloaded from the vehicle on the sides of road specified in Schedule 3 Part 3 to this Order.
- 6.4 No person shall, except upon the direction or with the permission of a police officer in uniform, a community support officer or a C.E.O., or in accordance with the exemption provisions, cause or permit any vehicle to wait between the hours of 7.30 a.m. and 9.00 a.m. and 4.30 p.m. and 6.00 p.m. on any day other than a Sunday, for the purpose of enabling goods to be loaded or unloaded from the vehicle on the sides of road specified in Schedule 3 Part 4 to this Order.
- 6.5 No person shall, except upon the direction or with the permission of a police officer in uniform, a community support officer or a C.E.O., or in accordance with the exemption provisions, cause or permit any vehicle to wait at any time on any day, on the sides of road specified in Schedule 3 Part 5 to this Order.
- 6.6 No person shall, except upon the direction or with the permission of a police officer in uniform, a community support officer or a C.E.O., or in accordance with the exemption provisions, cause or permit any vehicle to wait between the hours of 8.00 a.m. and 6.00 p.m. on any day on the sides of road specified in Schedule 3 Part 6 to this Order.
- 6.7 No person shall, except upon the direction or with the permission of a police officer in uniform, a community support officer or a C.E.O., or in accordance with the exemption provisions, cause or permit any bus to wait between the hours of 9.00 a.m. and 5.00 p.m. on any day other than a Saturday or Sunday on the sides of roads specified in Schedule 3 Part 7 to this Order.

6.8 No person shall, except upon the direction or with the permission of a police officer in uniform, a community support officer or a C.E.O., or in accordance with the exemption provisions, cause or permit any bus to wait between the hours of 8.00 a.m. and 5.00 p.m. on any day other than a Saturday or Sunday on the sides of roads specified in Schedule 3 Part 8 to this Order.

6.9 No person shall, except upon the direction or with the permission of a police officer in uniform, a community support officer or a C.E.O., or in accordance with the exemption provisions, cause or permit any vehicle to wait between the hours of 8.00 a.m. and 6.00 p.m. on any day other than a Sunday, on the sides of road specified in Schedule 3 Part 9 to this Order.

6. Except where otherwise stated, a reference in this Order to a numbered Article or Schedule is reference to the Article or Schedule bearing that number in this order.

7. The plans annexed to this Order and marked drawing numbers OW15\_OWW/1/2015/1 to OW15\_OWW/1/2015/17 are for identification purposes only.

#### **SCHEDULE 1**

<b>TYPE OF EXEMPTION</b>	<b>CODE</b>
For vehicles to allow people to board or alight.	LCCA
For vehicles used in connection with:- (i) building, industrial or demolition operations; (ii) the removal of any obstruction to traffic;	LCCB

<p>(iii) the maintenance, improvement or reconstruction of the said sides of roads; or</p> <p>(iv) the laying, erection, alternative or repair on, or in land adjacent to the said sides of roads of any sewer or of any main, pipe or apparatus for the supply of gas, water or electricity or of any telegraphic line as defined in the Telecommunications Act 1984.</p>	
<p>For vehicles to be used in the service of a local authority, highways agency, an area health authority or a water undertaker in pursuance of statutory powers or duties and whilst being so used in such service it is necessary for the vehicle to be positioned in the place where it is waiting.</p>	LCCC
<p>For vehicles to be used for the purpose of delivering or collecting postal packets as defined in section 87 of the Postal Services Act 2000 by any universal service provider.</p>	LCCD
<p>Not Allocated</p>	LCCE
<p>For vehicles to wait at or near to any premises situated on or adjacent to the said sides of roads for so long as such waiting by that vehicle is reasonably necessary in connection with any wedding or funeral.</p>	LCCF
<p>For vehicles to be used for fire brigade, ambulance or police purposes.</p>	LCCG
<p>For goods to be loaded on or unloaded from the vehicle on the sides of roads specified in this Order.</p>	LCCH
<p>For Vehicles:</p> <p>(a) to wait upon an authorised parking place,</p> <p>(b) being a hackney carriage, to wait upon an authorised cab rank, or</p>	LCCI



(c) licensed taxi.	
<p>For a disabled person's vehicle which displays in the relevant position a disabled person's badge, and a parking disc (on which the driver, or other person in charge of the vehicle, has marked the time at which the period of waiting began) to wait on the sides of roads referred to in that Schedule for a period not exceeding three hours (not being a period separated by an interval of less than one hour from a previous period of waiting by the same vehicle on the same side of road on the same day) provided that no such vehicle shall wait in any length of road where there is for the time being a prohibition of loading and unloading.</p>	LCCJ
<p>For vehicles to wait on the sides of roads referred to therein for so long as may be necessary while any gate or other barrier at the entrance to premises to which the vehicle requires access or from which it has just emerged is being opened or closed, if it is not reasonably practicable for the vehicle to wait otherwise than in that road while such a gate or barrier is opened or closed.</p>	LCCK
<p>Any vehicle bona fide associated or used in connection with or for the purpose of licensed markets or special events.</p>	LCCL
<p>Where the person in control of the vehicle is directed or given permission to stop by a police officer, community support officer or a civil enforcement officer.</p>	LCCM
<p>To enable any motor vehicle that is constructed or adapted for the purpose of carrying monies or valuables under secure deposit and which is in use on a pre-arranged appointment for the delivery or collection of monies, financial instruments or valuables (for such a period of time as reasonably required to complete the delivery or collection) to any premises on the sides of road.</p>	LCCN

Not Allocated	LCCO
Not Allocated	LCCP
Nothing shall render it unlawful to cause or permit any vehicle to wait in connection with the maintenance or repair of any premises adjoining the roads which can only be carried out from the road being such works as are required to be carried out to comply with any statutory obligation condition or stipulation subject to such waiting being limited to a maximum of two hours in any period of 24 hours.	LCCQ
Not Allocated	LCCR
Not Allocated	LCCS
Not Allocated	LCCT
Not Allocated	LCCU
Not Allocated	LCCV
Not Allocated	LCCW
Not Allocated	LCCX
For a disabled person's vehicle which displays in the relevant position a disabled person's badge and a parking disc (on which the driver, or other person in charge of the vehicle, has marked the time at which the period of waiting began) to wait in the designated parking place.	LCCY

**SCHEDULE 2**  
**REVOCATIONS**

**Items to be revoked from:**

**THE LEICESTERSHIRE COUNTY COUNCIL (VARIOUS ROADS, SOUTH WIGSTON (AREA 1), DISTRICT OF OADBY AND WIGSTON, CONSOLIDATION) ORDER 2008**

**No loading Mon-Sat 7.30am-9am and 4pm-6pm**

**Countesthorpe Road, Wigston**

- (i) the east side from its junction with Blaby Road for a distance of 13.7 metres in a southerly direction
- (ii) the east side from a point 13.7 metres south of its junction with the A5096 (B582) Blaby Road for a distance of 24 metres in a southerly direction
- (iii) the west side from its junction with the A5096 Blaby Road to a point 42 metres south of Bassett Street

**Saffron Road, Wigston**

- (i) the east side from its junction with Blaby Road for a distance of 70 metres in a northerly direction
- (ii) the west side from its junction with the A5096 St. Thomas' Road for a distance of 69 metres in a northerly direction

**Items to be revoked from:**

**THE LEICESTERSHIRE COUNTY COUNCIL (VARIOUS ROADS, WIGSTON (AREA 2), DISTRICT OF OADBY AND WIGSTON) CONSOLIDATION, AMENDMENT & CONFIRMATION OF EXPERIMENTAL ORDER 2008**

**Limited waiting 1 hour no return for 1 hour Mon-Sat 8am-6.30pm**

**Station Road, Wigston**

the north side from its junction with Clarkes Road in an easterly direction to a point 25 metres west of its junction with Pullman Road

**Limited waiting 30 mins no return for 30 mins 8am-6.30pm**

**Leicester Road, Wigston**

the west side the forecourt between Nos. 76 and 80 Leicester Road

**Limited waiting 30 mins no return for 30 mins Mon-Sat 8am-6.30pm**

**Leicester Road, Wigston**

the west side on the east side of the lay-by directly outside Nos. 80 and 82 Leicester Road, from a point level with the southern boundary of No. 80 Leicester Road for a distance of 10 metres in a northerly direction

**No loading 7am-9am and 4pm-6pm**

**Blaby Road, Wigston**

the north side from the centreline of Clarkes Road to a point 13 metres west of the centreline of Clarkes Road

**Blaby Road / Station Road, Wigston**

the south side from a point on Blaby Road 13 metres west of the centreline of Clarkes Road for a distance of approximately 102 metres in an easterly direction

**Pullman Road, Wigston**

(i) the east side from its junction with Station Road for a distance of 52 metres in a northerly direction

(ii) the west side from its junction with Station Road for a distance of 40 metres in a northerly direction

**Station Road, Wigston**

the north side from a point 28 metres west of its junction with Pullman Road to a point 51 metres east of that junction

**No waiting at any time**

### **Bull Head Street, Wigston**

the west side from its junction with Moat Street in a north-westerly direction to a point 10 metres south of the southern boundary of Cross Street

**No waiting 8am-6.30pm**

### **Launceston Road, Wigston**

(i) the east side from a point 31 metres north of its southernmost junction with Seaton Road to a point 23 metres south of the same junction

(ii) the north-east side from a point 17 metres south-east of its junction with Redruth Avenue to a point 43 metres north-west of its junction with Laverstock Road

(iii) the south-west side from a point 17 metres south-east of its junction with Redruth Avenue to a point 46 metres north-west of its with Laverstock Road

### **Laverstock Road, Wigston**

(i) the north-west side from its junction with Launceston Road for a distance of 15 metres in a south-westerly direction

(ii) the south-east side from its junction with Launceston Road for a distance of 18 metres in a south-westerly direction

### **Redruth Avenue, Wigston**

(i) the north-west side from its southernmost junction with Launceston Road for a distance of 16 metres in a north-westerly direction

(ii) the south-east side from its southernmost junction with Launcester Road for a distance of 17 metres in a north-westerly direction

### **Seaton Road, Wigston**

(i) the north side from its southernmost junction with Launceston Road for a distance of 18 metres in a westerly direction

(ii) the south side from its southernmost junction with Launceston Road for a distance of 17 metres in a westerly direction

### **Spa Lane, Wigston**

(i) the north-west side from the south-western boundary line of property No. 7 in a north-easterly direction along Spa Lane and then in a westerly direction along Mowsley End for a total distance of 30 metres

(ii) the north-west side from its junction with Bull Head Street for a distance of 49 metres in a north-easterly direction

(iii) the south side from the eastern side of the building line of property No. 19 in a westerly direction along Spa Lane and then in a southerly direction into Shearsby Close for a total distance of 31 metres

(iv) the south side from its junction with Bull Head Street in a north-easterly direction along Spa Lane then in a southerly direction into Shearsby Close for a total distance of 128 metres

**No waiting 8.30am-6.30pm**

### **Launceston Road, Wigston**

the west side from a point 79 metres north of its southernmost junction with Seaton Road to a point 23 metres south of the same junction

**No waiting Mon-Sat 8am-6.30pm**

### **Access From Bull Head Street To B And Q, Wigston**

(i) the north-west side from its junction with Bull Head Street for a distance of 14 metres in a south-westerly direction

(ii) the south side from its junction with Bull Head Street for a distance of 9 metres in a westerly direction

### **Bull Head Street, Wigston**

(i) the east side from a point 55 metres south of its junction with Church Nook to a point 26 metres north of its junction with Kelmarsh Avenue

(ii) the east side from a point 73 metres north of its junction with Newton Lane to its junction with Kelmarsh Avenue

(iii) the west side from a point 10 metres south of the southern boundary of Cross Street in a northerly direction to a point opposite the northern boundary of Glebe Close

#### **Glebe Close, Wigston**

(i) the north side from its junction with Bull Head Street in an easterly direction for a distance of 10 metres

(ii) the south side from its junction with Bull Head Street in an easterly direction for a distance of 9 metres

#### **Pullman Road, Wigston**

the west side from a point 74 metres south of its junction with West Avenue to its junction with Cherry Street

#### **West Avenue, Wigston**

the west side between its junctions with Aylestone Lane and Pullman Road

**No waiting Mon-Sat 8.30am-6.30pm**

#### **Paddock Street, Wigston**

(i) the north side from a point 64 metres east of its junction with Long Street in an easterly direction for a distance of 53 metres

(ii) the south side from a point 60 metres east of its junction with Long Street for a distance of 30 metres in an easterly direction

**No waiting Mon-Fri 8am-4.30pm between 08 Jan and 14 Jul and between  
01 Sep and 20 Dec**

Items to be revoked from:

**THE LEICESTERSHIRE COUNTY COUNCIL (VARIOUS ROAD, OADBY (AREA 3),  
DISTRICT OF OADBY AND WIGSTON) CONSOLIDATION AND AMENDMENT ORDER  
2008**

**Limited waiting 1 hour no return for 2 hours Mon-Sat 8am-6pm**

**Stoughton Road, Oadby**

the north-east side between points 21 metres and 61 metres south-east of its junction with Regent Street

**Limited waiting 3 hours no return for 3 hours Mon-Sat 8am-6pm**

**Leicester Road Slip Road Western Spur, Oadby**

the north-east side from a point 8 metres south-east of the boundary of properties 3 and 4 Oadby Court, Leicester Road, in a generally north-westerly direction to a point 6 metres south-east of the south-eastern boundary of property number 1 Oadby Hill Drive for a distance of 79.5 metres

**No waiting Mon-Sat 8.30am-6.30pm**

**Brabazon Road, Oadby**

- (i) the east side from a point 15 metres south of Bruins Walk in a southerly direction for a distance of 48 metres to a point 32 metres north of its junction with Goddards Slang excluding the layby approximately 28 metres in length
- (ii) the east side from a point 148 metres south of its junction with the service road adjoining Leicester Road in a southerly direction for a distance of 27 metres to a point 14 metres north of its junction with Kilburn Avenue
- (iii) the east side from a point 14 metres south of its junction with Kilburn Avenue in a southerly direction for a distance of 31 metres to a point 14 metres north of its junction with Primrose Hill
- (iv) the east side from a point 14 metres south of its junction with Primrose Hill in a southerly direction for a distance of 25 metres to a point 15 metres north of its junction with Foxhunter Drive



(v) the east side from a point 14 metres south of its junction with Foxhunter Drive in a southerly direction for a distance of 40 metres to a point 14 metres north of its junction with Chestnut Avenue

(vi) the east side from a point 41 metres south of its junction with Chestnut Avenue in a southerly direction for a distance of 38 metres to a point 12 metres north of its junction with Bruins Walk excluding those two laybys of approximately 13 metres and 10 metres in length respectively

(vii) the east side from a point 12 metres south of its junction with Goddards Slang in a southerly direction for a distance of 78 metres to a point 14 metres north of its junction with Cartwright Drive excluding the two laybys of approximately 26 metres and 14 metres in length respectively

(viii) the east side from a point 11 metres south of its junction with Cartwright Drive in a southerly direction for a distance of 74 metres to a point 30 metres north of its junction with Wigston Road excluding those two laybys of approximately 26 metres and 17 metres in length respectively

#### **Iliffe Avenue, Oadby**

the south side from a point 16 metres west of its junction with Brabazon Road in a westerly direction for a distance of 122 metres

#### **Primrose Hill, Oadby**

both sides from its junction with Chestnut Avenue in a northerly direction for a distance of 18 metres

#### **Wigston Road, Oadby**

the north-west side from its junction with London Road for a distance of 57 metres in a south-westerly direction

#### **Items to be revoked from:**

**THE LEICESTERSHIRE COUNTY COUNCIL (VARIOUS ROADS, OADBY (AREA3),  
DISTRICT OF OADBY AND WIGSTON EXPERIMENTAL ORDER 2009**

**No loading Mon-Fri 7.30am-9.30am and 4pm-6pm**

#### **Leicester Road (north-westbound), Oadby and Wigston**

(i) the south-west side from its junction with Palmerston Way in a north-westerly direction for a distance of 112 metres

(ii) the south-west side from a point 58 metres south-east of its junction with Lyndon Drive in a north-westerly direction to a point 44 metres north-west of its junction with Granville Avenue

**Items to be revoked from:**

**THE LEICESTERSHIRE COUNTY COUNCIL (VARIOUS ROADS, OADBY) (AREA3),  
DISTRICT OF OADBY AND WIGSTON, AMENDMENT ORDER NO. 2 2010**

**Limited waiting 1 hour no return for 1 hour Mon-Sat 8.30am-6.30pm**

**London Road, Oadby and Wigston**

(i) the south-west side from a point 63.5 metres north-west of its junction with The Morwoods in a north-westerly direction for a distance of 15 metres

(ii) the south-west side from a point 100.5 metres north-west of its junction with The Morwoods in a north-westerly direction for a distance of 7 metres

(iii) the south-west side from a point 112.5 metres north-west of its junction with The Morwoods in a north-westerly direction for a distance of 12 metres

(iv) the south-west side from a point 129 metres north-west of its junction with The Morwoods in a north-westerly direction for a distance of 10 metres

(v) the south-west side from a point 144 metres north-west of its junction with The Morwoods in a north-westerly direction for a distance of 32 metres

**No waiting Mon-Sat 8.30am-6.30pm**

**London Road, Oadby and Wigston**

the north-east side from a point 50 metres east of its junction with New Street in an easterly direction to a point 55 metres south-east of its junction with King Street

**Items to be revoked from:**

**THE LEICESTERSHIRE COUNTY COUNCIL (VARIOUS ROADS, OADBY (AREA 3),  
DISTRICT OF OADBY AND WIGSTON) ORDER 2010**

**No waiting 8am-7pm**

**Harborough Road, Oadby and Wigston**

- (i) the north-east side from a point 21 metres east of its junction with Queen Street in a north-westerly direction to a point 10.5 metres south-east of its junction with Uplands Road (An approx. distance of 389 metres)
  
- (ii) the south-west side from a point 18 metres south-east of its junction with Queen Street in a north-westerly direction to a point 15 metres south-east of its junction with New Street (an approx. distance of 444 metres).

**Items to be revoked from:**

**THE LEICESTERSHIRE COUNTY COUNCIL (VARIOUS ROADS, WIGSTON (AREA 2), DISTRICT OF OADBY AND WIGSTON) (AMENDMENT) ORDER 2011**

**No waiting Mon-Sat 8am-6.30pm**

**Bull Head Street, Oadby and Wigston**

the east side from a point 17 metres north of its junction with Glebe Close in a southerly direction for a distance of 127.5 metres

**Items to be revoked from:**

**THE LEICESTERSHIRE COUNTY COUNCIL (VARIOUS ROADS, OADBY (AREA 3), DISTRICT OF OADBY AND WIGSTON) AMENDMENT ORDER NO. 3 2011**

**No waiting Mon-Sat 8.30am-6.30pm**

**Chestnut Avenue, Oadby and Wigston**

- (i) both sides from a point 27 metres south of its junction with Chestnut Avenue (east and west section) following the prolongation of the northern kerb line in a clock-wise direction to include turning area in its entirety a distance of 57 metres
  
- (ii) the north side from a point 55 metres west of its junction with The Parade in a westerly direction for a distance of 169.5 metres

(iii) the south side from a point 14 metres east of its junction with Brabazon Road in an easterly direction for a distance of 113 metres

**Chestnut Avenue, North - South Spur, Oadby**

both sides from a point 17 metres south of its junction with Chestnut Avenue (East and West side) in a southerly direction for a distance of 10 metres

Items to be revoked from:

**THE LEICESTERSHIRE COUNTY COUNCIL (VARIOUS ROADS, WIGSTON (AREA 2), DISTRICT OF OADBY AND WIGSTON) ORDER NO.1 2011**

**No waiting Mon-Sat 8am-6.30pm**

**Kenneth Gamble Court, Oadby And Wigston**

both sides from its junction with West Avenue in a north-easterly then south-easterly direction including turning heads for its entire length.

**West Avenue, Oadby And Wigston**

the east side from a point 20 metres north of its junction with Kenneth Gamble Court in a southerly direction for a distance of 45 metres

Items to be revoked from:

**THE LEICESTERSHIRE COUNTY COUNCIL (VARIOUS ROADS, OADBY (AREA 3), DISTRICT OF OADBY AND WIGSTON) AMENDMENT ORDER NO.4 2012**

**No waiting Mon-Sat 8.30am-6.30pm**

**Primrose Hill (east - West Section), Oadby and Wigston**

the north side from a point 16 metres east of its junction with Brabazon Road in an easterly direction for a distance of 60 metres

**Primrose Hill (north-south Section), Oadby and wigston**

the east side from a point 18 metres north of its junction with Chestnut Avenue in a northerly direction for a distance of 102 metres

### **Primrose Hill (south-west To North-east Section, Oadby and Wigston)**

both sides from its junction with Primrose Hill (North-South section) in a north-easterly direction for its entire length, including the circulatory carriageway.

**Items to be revoked from:**

**Items to be revoked from:**

**THE LEICESTERSHIRE COUNTY COUNCIL (VARIOUS ROADS, SOUTH WIGSTON (AREA 2), BOROUGH OF OADBY AND WIGSTON) AMENDMENT ORDER 2014**

**Limited waiting 30 mins no return for 30 mins Mon-Sat 8am-6pm**

### **Albion Street, Wigston**

the west side from a point 15 metres north of its junction with Blaby Road in a northerly direction for a distance of 20 metres

### **Blaby Road, Wigston**

- (i) the south side from a point 43 metres east of its junction with Dunton Street in an easterly direction for a distance of 12 metres
- (ii) the south side from a point 18 metres east of its junction with Dunton Street in an easterly direction for a distance of 20 metres
- (iii) the south side from a point 43 metres east of its junction with Countesthorpe Road in an easterly direction for a distance of 25 metres

### **Dunton Street, Wigston**

- (i) the east side from a point 34 metres south of its junction with Blaby Road in a southerly direction to a point 16 metres north of its junction with Bassett Street
- (ii) the west side from a point 30 metres south of its junction with Blaby Road in a southerly direction for a distance of 7 metres

### **Glengate, Wigston**

the east side from a point 14 metres north of its junction with Blaby Road in a northerly direction for a distance of 19 metres

**Limited waiting 30 mins no return for 30 mins Mon-Sat 9am-6.30pm**

**Canal Street, Wigston**

- (i) the north-west side from a point 1 metre north-east of its junction with Bassett Street in a north-easterly direction for a distance of 35 metres
- (ii) the north-west side from a point 10 metres south-west of its junction with Bassett Street in a south-westerly direction for a distance of 14 metres

**No loading Mon-Sat 7.30am-9am and 4pm-6pm**

**Blaby Road, Wigston**

- (i) the north side from its junction with St Thomas Road in an easterly direction to its junction with Station Street
- (ii) the south side from a point 69 metres east of its junction with Countesthorpe Road in an easterly direction to a point 18 metres east of its junction with Dunton Street
- (iii) the south side from its junction with Countesthorpe Road in an easterly direction for a distance of 43 metres
- (iv) the south side from a point 38 metres east of its junction with Dunton Street in an easterly direction for a distance of 5 metres
- (v) the south side from its junction with Canal Street in a westerly direction for a distance of 103.5 metres

**Canal Street, Wigston**

- (i) the north-west side from its junction with Blaby Road in a south-westerly direction for a distance of 42 metres
- (ii) the south-east side from its junction with Blaby Road in a south-westerly direction for a distance of 47 metres

### **Dunton Street, Wigston**

both sides from its junction with Blaby Road in a southerly direction for a distance of 17 metres

### **St Thomas Road, Wigston**

(i) the north side from its junction with Blaby Road in a westerly direction to a point 105 metres west of its junction with Saffron Road

(ii) the south side from its junction with Countesthorpe Road in a westerly direction for a distance of 145 metres

Items to be revoked from:

**THE LEICESTERSHIRE COUNTY COUNCIL (VARIOUS ROADS, OADBY (AREA 3), DISTRICT OF OADBY AND WIGSTON) (IMPOSITION OF LIMITED WAITING, NO WAITING AT ANY TIME, DISABLED PERSONS PARKING AND NO STOPPING AT ANY TIME EXCEPT ANY TAXI) ORDER 2014**

**Limited waiting 1 hour no return for 1 hour Mon-Sat 8.30am-6.30pm**

### **London Road, Oadby**

the south side from a point 27.5 metres north-west of its junction with The Morwoods in a north-westerly direction for a distance of 28 metres

**Limited waiting 40 mins no return for 20 mins Mon-Sat 8am-6pm**

### **Chestnut Avenue, Oadby**

the south side from a point 20 metres south-west of its junction with The Parade in a south-westerly direction for a distance of 37.5 metres

### **Leicester Road, Oadby**

the south-west side from a point 75 metres north-west of its junction with Wigston Road in a north-westerly direction for a distance of 37 metres

### **Sandhurst Street, Oadby**

the east side from a point 4 metres north of its junction with The Parade in a northerly direction for its entire length.

### **The Parade, Oadby**

- (i) the north-east side from a point 31 metres north-west of its junction with Brooksby Drive in a north-westerly direction for a distance of 22.5metres
- (ii) the south-west side from a point 12.6 metres north-west of its junction with Chapel Street in a north-westerly direction for a distance of 21 metres
- (iii) the west side from a point 69.5 metres north of its junction with Chestnut Avenue in a northerly direction for a distance of 62 metres
- (iv) the west side from a point 144.5 metres north of its junction with Chestnut Avenue in a northerly direction for a distance of 23 metres

## **SCHEDULE 3**

### **Schedule 3, Part 1**

**Imposition of Limited waiting  
1 hour no return for 1 hour Monday-Saturday 8.00am-6.00pm**

### **Leicester Road, Oadby**

the north-east side from a point 21 metres of its junction with Regent Street in a south-easterly direction for a distance of 40 metres

### **London Road, Oadby**

- (i) the south side from a point 27.5 metres north-west of its junction with The Morwoods in a north-westerly direction for a distance of 28 metres
- (ii) the south-west side from a point 63.5 metres north-west of its junction with The Morwoods in a north-westerly direction for a distance of 15 metres
- (iii) the south-west side from a point 100.5 metres north-west of its junction with The Morwoods in a north-westerly direction for a distance of 7 metres



(iv) the south-west side from a point 112.5 metres north-west of its junction with The Morwoods in a north-westerly direction for a distance of 12 metres

(v) the south-west side from a point 129 metres north-west of its junction with The Morwoods in a north-westerly direction for a distance of 10 metres

(vi) the south-west side from a point 144 metres north-west of its junction with The Morwoods in a north-westerly direction for a distance of 32 metres

### **Sandhurst Street, Oadby**

the east side from a point 4 metres north of its junction with The Parade in a northerly direction for its entire length

### **EXEMPTIONS**

The following exemptions apply to the above. Refer to Schedule 1 for the details of each exemption:-

LCCA, LCCB, LCCC, LCCD, LCCF, LCCG, LCCH, LCCM, LCCY.

### **Schedule 3, Part 2**

**Imposition of Limited waiting  
30 minutes no return for 1 hour Monday-Saturday 8.00am-6.00pm**

### **Albion Street, Wigston**

the west side from a point 15 metres north of its junction with Blaby Road in a northerly direction for a distance of 20 metres

### **Blaby Road, Wigston**

(i) the south side from a point 43 metres east of its junction with Dunton Street in an easterly direction for a distance of 12 metres

(ii) the south side from a point 18 metres east of its junction with Dunton Street in an easterly direction for a distance of 20 metres

(iii) the south side from a point 43 metres east of its junction with Countesthorpe Road in an easterly direction for a distance of 25 metres

#### **Canal Street, Wigston**

(i) the north-west side from a point 1 metre north-east of its junction with Bassett Street in a north-easterly direction for a distance of 35 metres

(ii) the north-west side from a point 10 metres south-west of its junction with Bassett Street in a south-westerly direction for a distance of 14 metres

#### **Chestnut Avenue, Oadby**

the south side from a point 20 metres south-west of its junction with The Parade in a south-westerly direction for a distance of 37.5 metres

#### **Dunton Street, Wigston**

(i) the east side from a point 34 metres south of its junction with Blaby Road in a southerly direction to a point 16 metres north of its junction with Bassett Street

(ii) the west side from a point 30 metres south of its junction with Blaby Road in a southerly direction for a distance of 7 metres

#### **Glengate, Wigston**

the east side from a point 14 metres north of its junction with Blaby Road in a northerly direction for a distance of 19 metres

#### **Leicester Road, Oadby**

the south-west side from a point 75 metres north-west of its junction with Wigston Road in a north-westerly direction for a distance of 37 metres

#### **Leicester Road, Wigston**

(i) the west side the forecourt between Nos. 76 and 80 Leicester Road

(ii) the west side (west side of lay-by) from the southern boundary of No.80 Leicester Road in a northerly direction for a distance of 10 metres

### **The Parade, Oadby**

- (i) the north-east side from a point 31 metres north-west of its junction with Brooksby Drive in a north-westerly direction for a distance of 22.5 metres
- (ii) the south-west side from a point 12.6 metres north-west of its junction with Chapel Street in a north-westerly direction for a distance of 21 metres
- (iii) the west side from a point 69.5 metres north of its junction with Chestnut Avenue in a northerly direction for a distance of 62 metres
- (iv) the west side from a point 144.5 metres north of its junction with Chestnut Avenue in a northerly direction for a distance of 23 metres

#### **EXEMPTIONS**

The following exemptions apply to the above. Refer to Schedule 1 for the details of each exemption:-

LCCA, LCCB, LCCC, LCCD, LCCF, LCCG, LCCH, LCCM, LCCY.

#### **Schedule 3, Part 3**

**Imposition of No loading  
Monday-Friday 7.30am-9.00am and 4.30pm-6.00pm**

### **Leicester Road (north-westbound), Oadby**

the south-west side from a point 58 metres south-east of its junction with Lyndon Drive in a north-westerly direction to a point 44 metres north-west of its junction with Granville Avenue

#### **EXEMPTIONS**

The following exemptions apply to the above. Refer to Schedule 1 for the details of each exemption:-

LCCA, LCCB, LCCC, LCCD, LCCG, LCCM.

#### **Schedule 3, Part 4**

**Imposition of No loading**  
**Monday-Saturday 7.30am-9.00am and 4.30pm-6.00pm**

**Blaby Road, Wigston**

- (i) the north side from its junction with St Thomas Road in an easterly direction to its junction with Station Street
  
- (ii) the south side from a point 69 metres east of its junction with Countesthorpe Road in an easterly direction to a point 18 metres east of its junction with Dunton Street
  
- (iii) the south side from its junction with Countesthorpe Road in an easterly direction for a distance of 43 metres
  
- (iv) the south side from a point 38 metres east of its junction with Dunton Street in an easterly direction for a distance of 5 metres
  
- (v) the south side from its junction with Canal Street in a westerly direction for a distance of 103.5 metres

**Canal Street, Wigston**

- (i) the north-west side from its junction with Blaby Road in a south-westerly direction for a distance of 42 metres
  
- (ii) the south-east side from its junction with Blaby Road in a south-westerly direction for a distance of 47 metres

**Countesthorpe Road, Wigston**

- (i) the east side from its junction with Blaby Road in a southerly direction for a distance of 37.7 metres
  
- (ii) the west side from its junction with St Thomas Road in a southerly direction to a point 42 metres south of Bassett Street

**Dunton Street, Wigston**

both sides from its junction with Blaby Road in a southerly direction for a distance of 17 metres

### **Saffron Road, Wigston**

(i) the east side from its junction with St Thomas Road in a northerly direction for a distance of 70 metres

(ii) the west side from its junction with St Thomas Road in a northerly direction for a distance of 69 metres

### **St Thomas Road, Wigston**

(i) the north side from its junction with Blaby Road in a westerly direction to a point 105 metres west of its junction with Saffron Road

(ii) the south side from its junction with Countesthorpe Road in a westerly direction for a distance of 145 metres

#### **EXEMPTIONS**

The following exemptions apply to the above. Refer to Schedule 1 for the details of each exemption:-

LCCA, LCCB, LCCC, LCCD, LCCF, LCCM.

#### **Schedule 3, Part 5**

#### **Imposition of No waiting at any time**

### **Access From Bull Head Street To B And Q, Wigston**

both sides from its junction with Bull Head Street in a westerly direction to its western extent

### **Bull Head Street, Wigston**

the west side from its junction with Moat Street in a northerly direction to a point opposite a point 17 metres north of its junction with Glebe Close

#### **EXEMPTIONS**

The following exemptions apply to the above. Refer to Schedule 1 for the details of each exemption:-

LCCA, LCCB, LCCC, LCCD, LCCF, LCCG, LCCH, LCCI, LCCJ, LCCM, LCCN.

**No waiting at any time**

**Leicester Road (north-westbound), Oadby**

the south-west side from a point 58 metres south-east of its junction with Lyndon Drive in a north-westerly direction to a point 44 metres north-west of its junction with Granville Avenue

**EXEMPTIONS**

The following exemptions apply to the above. Refer to Schedule 1 for the details of each exemption:-

LCCA, LCCB, LCCC, LCCD, LCCG, LCCM.

**Schedule 3, Part 6**

**Imposition of  
No waiting 8.00am-6.00pm**

**Harborough Road, Oadby**

(i) the north-east side from a point 21 metres south-east of its junction with Queen Street in a north-westerly direction to a point 10.5 metres south-east of its junction with Uplands Road

(ii) the south-west side from a point 18 metres south-east of its junction with Queen Street in a north-westerly direction to a point 15 metres south-east of its junction with New Street

**EXEMPTIONS**

The following exemptions apply to the above. Refer to Schedule 1 for the details of each exemption:-

LCCA, LCCB, LCCC, LCCD, LCCF, LCCG, LCCH, LCCI, LCC

### **Schedule 3, Part 8**

#### **Imposition of No waiting Monday-Friday 8.00am-5.00pm**

##### **Launceston Road, Wigston**

- (i) the north-east side from a point 17 metres south-east of its junction with Redruth Avenue in a north-westerly direction to a point opposite a point 43 metres north-west of its junction with Laverstock Road
  
- (ii) the north-west side from a point 79 metres north-east of its southern junction of Seaton Road in a south-westerly direction to a point 23 metres south-west of its southern junction of Seaton Road
  
- (iii) the south-east side from a point opposite a point 31 metres north-east of its southern junction with Seaton Road in a south-westerly direction to a point opposite a point 23 metres south-west of its southern junction with Seaton Road
  
- (iv) the south-west side from a point opposite a point 17 metres south-east of its junction with Redruth Avenue in a north-westerly direction to a point 46 metres north-west of its junction with Laverstock Road

##### **Laverstock Road, Wigston**

- (i) the north-west side from its junction with Launceston Road in a south-westerly direction for a distance of 15 metres
  
- (ii) the south-east side from its junction with Launceston Road in a south-westerly direction for a distance of 18 metres

##### **Redruth Avenue, Wigston**

- (i) the north-west side from its southern junction with Launceston Road in a north-easterly direction for a distance of 16 metres

- (ii) the south-east side from its southern junction with Launceston Road in a north-easterly direction for a distance of 17 metres

### **Seaton Road, Wigston**

- (i) the north side from its southern junction with Launceston Road in a westerly direction for a distance of 18 metres
- (ii) the south side from its southern junction with Launceston Road in a westerly direction for a distance of 17 metres

### **EXEMPTIONS**

The following exemptions apply to the above. Refer to Schedule 1 for the details of each exemption:-

LCCA, LCCB, LCCC, LCCD, LCCF, LCCG, LCCH, LCCI, LCCJ, LCCM, LCCN.

### **Schedule 3, Part 9**

#### **Imposition of No waiting Monday-Saturday 8.00am-6.00pm**

### **Brabazon Road, Oadby**

- (i) the east side from a point 11 metres south of its junction with Cartwright Drive in a southerly direction  
for a distance of 74 metres to a point 30 metres north of its junction with Wigston Road excluding those two laybys of approximately 26 metres and 17 metres in length respectively
- (ii) the east side from a point 15 metres south of Bruins Walk in a southerly direction for a distance of 20 metres
- (iii) the east side from a point 14 metres south of its junction with Foxhunter Drive in a southerly direction for a distance of 40 metres to a point 14 metres north of its junction with Chestnut Avenue
- (iv) the east side from a point 14 metres south of its junction with Primrose Hill in a southerly direction for a distance of 25 metres to a point 15 metres north of its junction with Foxhunter Drive



(v) the east side from a point 14 metres south of its junction with Kilburn Avenue in a southerly direction for a distance of 31 metres to a point 14 metres north of its junction with Primrose Hill

(vi) the east side from a point 148 metres south of its junction with the service road adjoining Leicester Road in a southerly direction for a distance of 27 metres to a point 14 metres north of its junction with Kilburn Avenue

(vii) the east side from a point 55 metres south of its junction with Chestnut Avenue in a southerly direction for a distance of 14 metres

(viii) the east side from a point 39 metres south of its junction with Goddards Slang in a southerly direction for a distance of 20 metres

(ix) the east side from a point 14 metres north of its junction with Cartwright Drive in a northerly direction for a distance of 20 metres

#### **Bull Head Street, Wigston**

(i) the east side from a point 55 metres south of its junction with Church Nook in a southerly direction to a point 26 metres north of its junction with Kelmarsh Avenue

(ii) the east side from a point 17 metres north of its junction with Glebe Close in a southerly direction for a distance of 127.5 metres

(iii) the east side from a point 73 metres north of its junction with Newton Lane in a northerly direction to its junction with Kelmarsh Avenue

#### **Chestnut Avenue, Oadby**

(i) both sides from a point 17 metres south of its junction with Chestnut Avenue (East and West side) in a southerly direction for a distance of 10 metres

(ii) both sides from a point 27 metres south of its junction with Chestnut Avenue (east and west section) following the prolongation of the northern kerb line in a clock-wise direction to include turning area in its entirety a distance of 57 metres

(iii) the north side from a point 55 metres west of its junction with The Parade in a westerly direction for a distance of 169.5 metres

(iv) the south side from a point 14 metres east of its junction with Brabazon Road in an easterly direction for a distance of 113 metres

#### **Glebe Close, Wigston**

(i) the north side from its junction with Bull Head Street in an easterly direction for a distance of 10 metres

(ii) the south side from its junction with Bull Head Street in an easterly direction for a distance of 9 metres

#### **Iliffe Avenue, Oadby**

the south side from a point 16 metres west of its junction with Brabazon Road in a westerly direction for a distance of 122 metres

#### **Kenneth Gamble Court, Wigston**

both sides from its junction with West Avenue in a north-easterly then south-easterly direction including turning heads for its entire length

#### **London Road, Oadby**

the north-east side from a point 50 metres east of its junction with New Street in an easterly direction to a point 55 metres south-east of its junction with King Street

#### **Mowsley End, Wigston**

the south side from its junction with Spa Lane in a westerly direction for a distance of 10 metres

#### **Paddock Street, Wigston**

(i) the north side from a point 64 metres east of its junction with Long Street in an easterly direction for a distance of 53 metres

(ii) the south side from a point 60 metres east of its junction with Long Street in an easterly direction for a distance of 30 metres

### **Primrose Hill, Oadby**

the west side from its junction with Chestnut Avenue in a northerly direction for a distance of 18 metres

### **Primrose Hill (east-west Section), Oadby**

the east & north side from a point 18 metres north of its junction with Chestnut Avenue in a northerly then westerly direction to a point 16 metres east of its junction with Brabazon Road

### **Primrose Hill (north-eastern Arm), Oadby**

both sides from its junction with Primrose Hill in a north-easterly direction for its entire length including the circulatory carriageway

### **Pullman Road, Wigston**

the west side from a point 74 metres south of its junction with West Avenue in a southerly direction to its junction with Cherry Street

### **Shearsby Close, Wigston**

both sides from its junction with Spa Lane in a southerly direction for a distance of 16 metres

### **Spa Lane, Wigston**

- (i) the north-west side from its junction with Bull Head Street in a north-easterly direction for a distance of 49 metres
- (ii) the north-west side from a point opposite the south-western boundary line of property No. 7 in a north-easterly direction to its junction with Mowsley End
- (iii) the south & south-east side from its junction with Bull Head Street in a north-easterly then easterly direction to a point 14 metres east of its junction with Shearsby Close

### **West Avenue, Wigston**

- (i) the east side from a point 20 metres north of its junction with Kenneth Gamble Court in a southerly direction for a distance of 45 metres

(ii) the west side from its junction with Aylestone Lane in a southerly direction to its junction with Pullman Road

**Wigston Road, Oadby**

the north-west side from its junction with London Road in a south-westerly direction for a distance of 57 metres

**EXEMPTIONS**

The following exemptions apply to the above. Refer to Schedule 1 for the details of each exemption:-

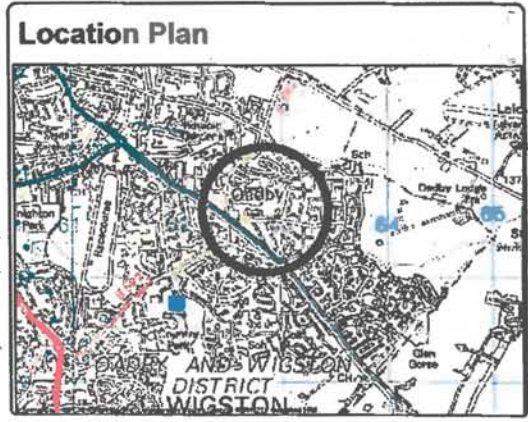
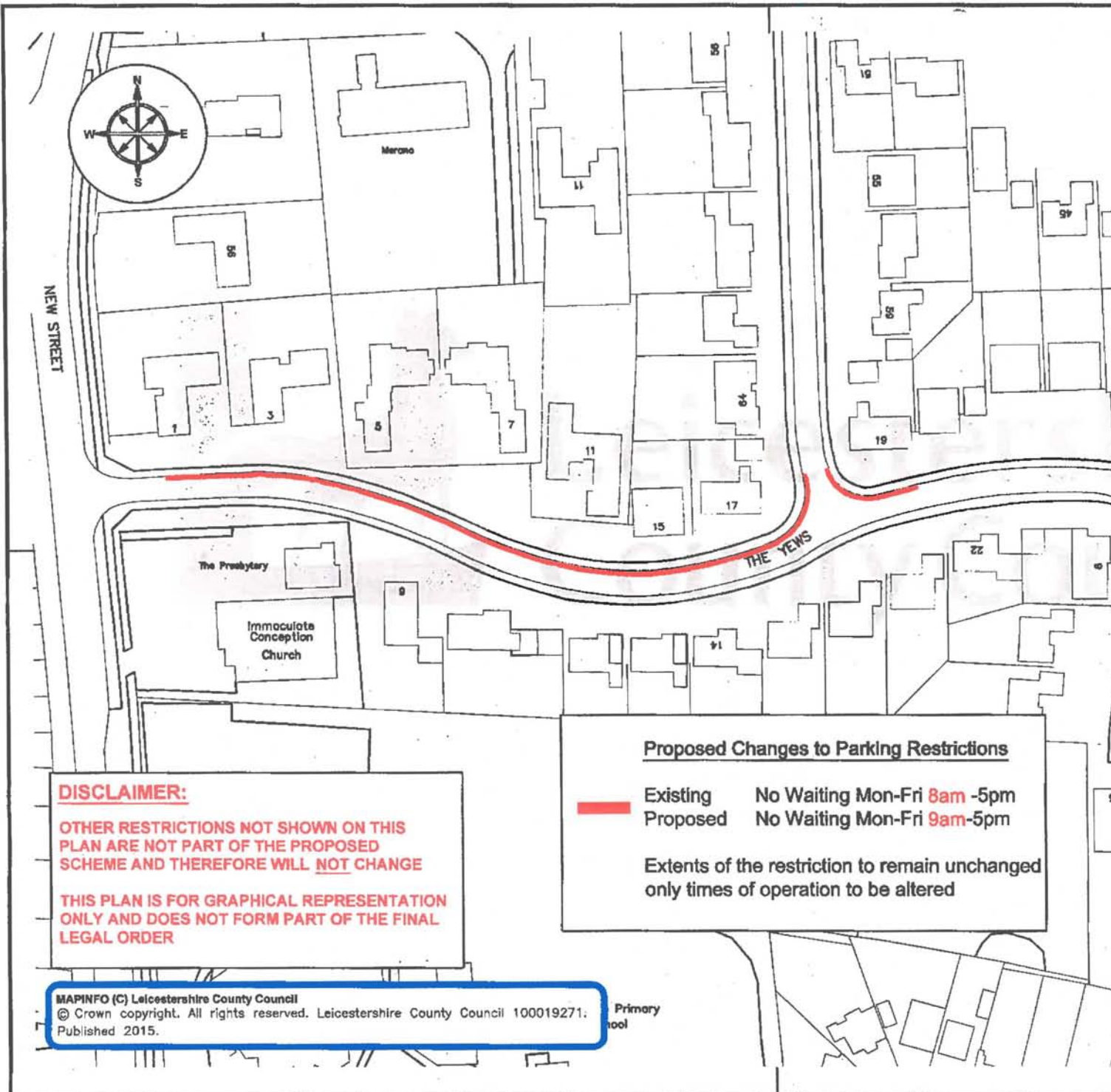
LCCA, LCCB, LCCC, LCCD, LCCF, LCCG, LCCH, LCCI, LCCJ, LCCM, LCCN.

THE COMMON SEAL of THE )  
LEICESTERSHIRE COUNTY COUNCIL )  
was hereunto affixed this eighth day of )  
December 2015 in the presence of )

32205 (a)



*Clive Hasler*



**Leicestershire County Council**

ENVIRONMENT AND TRANSPORT DEPARTMENT

**PHIL CROSSLAND**  
DIRECTOR

**TRAFFIC & SAFETY GROUP**

**LOCATION**

TITLE:  
**Proposed Changes to Parking Restrictions  
The Yews  
Dadby**

DRAWING NUMBER	SCALE
<b>OW15_OWW/1/2015/1</b>	<b>NTS</b>
PREPARED BY: A HOPKINS	DATE: SEPTEMBER 2016
CHECKED BY: R HAYWARD	SIZE: A4

COUNTY HALL \* GLENFIELD \* LEICESTER \* LE3 8ST  
 Tel: 0116 3050001 \* Fax: 0116 3050006  
 E-Mail address: [customerservices@leics.gov.uk](mailto:customerservices@leics.gov.uk) [www.leics.gov.uk](http://www.leics.gov.uk)

**Proposed Changes to Parking Restrictions**

Existing No Waiting Mon-Fri 8am -5pm  
 Proposed No Waiting Mon-Fri 9am-5pm

Extents of the restriction to remain unchanged  
 only times of operation to be altered

**DISCLAIMER:**  
 OTHER RESTRICTIONS NOT SHOWN ON THIS PLAN ARE NOT PART OF THE PROPOSED SCHEME AND THEREFORE WILL NOT CHANGE  
 THIS PLAN IS FOR GRAPHICAL REPRESENTATION ONLY AND DOES NOT FORM PART OF THE FINAL LEGAL ORDER

MAPINFO (C) Leicestershire County Council  
 © Crown copyright. All rights reserved. Leicestershire County Council 100019271:  
 Published 2015.

Primary  
 school



**Location Plan**



**Leicestershire  
County Council**

**ENVIRONMENT AND  
TRANSPORT DEPARTMENT**



**PHIL CROSSLAND  
DIRECTOR**

**TRAFFIC & SAFETY  
GROUP**

**LOCATION**

**TITLE:**  
**Proposed Changes to Parking Restrictions  
Leicester Road & Sandhurst Street  
Oadby**

<b>DRAWING NUMBER</b>	<b>SCALE</b>
<b>OW15_OWW/1/2015/2</b>	<b>NTS</b>
<b>PREPARED BY:</b> A HOPKINS	<b>DATE:</b> SEPTEMBER 2015
<b>CHECKED BY:</b> R HAYWARD	<b>SIZE:</b> A4

**COUNTY HALL \* GLENFIELD \* LEICESTER \* LE3 8ET**  
**Tel: 0116 3050001 \* Fax: 0116 3050006**  
**E-Mail address: customerservices@leics.gov.uk www.leics.gov.uk**

**DISCLAIMER:**

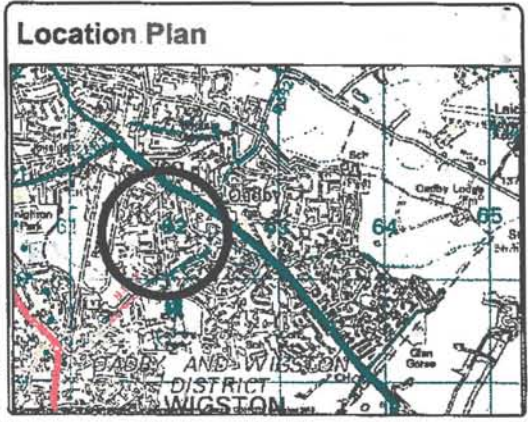
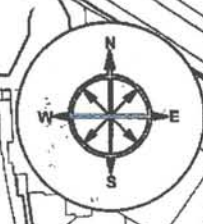
**OTHER RESTRICTIONS NOT SHOWN ON THIS PLAN ARE NOT PART OF THE PROPOSED SCHEME AND THEREFORE WILL NOT CHANGE**

**THIS PLAN IS FOR GRAPHICAL REPRESENTATION ONLY AND DOES NOT FORM PART OF THE FINAL LEGAL ORDER**

**Proposed Changes to Parking Restrictions**

- █ Existing Limited Waiting Mon-Sat 8am-6pm  
40 mins no return within 20 mins
- █ Existing Limited Waiting Mon-Sat 8am-6pm  
1 hour no return within 2 hours
- █ Removal of Limited Waiting Mon-Sat 8am-6pm  
3 hours no return within 3 hours

**MAPINFO (C) Leicestershire County Council**  
 © Crown copyright. All rights reserved. Leicestershire County Council 100019271.  
 Published 2015.



ENVIRONMENT AND TRANSPORT DEPARTMENT

PHIL CROSSLAND  
DIRECTOR

TRAFFIC & SAFETY GROUP

LOCATION

TITLE:  
Proposed Changes to Parking Restrictions  
Various Roads  
Oadby





DRAWING NUMBER	SCALE
OW15_OWW/1/2015/3	NTS

PREPARED BY: A HOPKINS	DATE: SEPTEMBER 2015
CHECKED BY: R HAYWARD	SIZE: A4

COUNTY HALL \* GLENFIELD \* LEICESTER \* LE3 8ST  
Tel: 0116 3050001 \* Fax: 0116 3050006  
E-Mail address: customerservices@leics.gov.uk www.leics.gov.uk

**DISCLAIMER:**  
OTHER RESTRICTIONS NOT SHOWN ON THIS PLAN ARE NOT PART OF THE PROPOSED SCHEME AND THEREFORE WILL NOT CHANGE  
THIS PLAN IS FOR GRAPHICAL REPRESENTATION ONLY AND DOES NOT FORM PART OF THE FINAL LEGAL ORDER

**Proposed Changes to Parking Restrictions**

	Existing	No Waiting Mon-Sat 8.30am -6.30pm
	Proposed	No Waiting Mon-Sat 8am-6pm
	Existing	Limited Waiting Mon-Sat: 8am-6pm 40mins no return within 20mins
	Proposed	Limited Waiting Mon-Sat 8am-6pm 30 mins no return within 1 hour

Extents of the restriction to remain unchanged only times of operation to be altered

MAPINFO (C) Leicestershire County Council  
© Crown copyright. All rights reserved. Leicestershire County Council 100019271.  
Published 2015.



**Location Plan**



**Leicestershire  
County Council**

**ENVIRONMENT AND  
TRANSPORT DEPARTMENT**



**PHIL CROSSLAND  
DIRECTOR**

**TRAFFIC & SAFETY  
GROUP**

**LOCATION**

TITLE:

**Proposed Changes to Loading Restrictions  
Leicester Road  
Oadby**

DRAWING NUMBER

SCALE

**OW15\_OWW/1/2015/4**

**NTS**

PREPARED BY: A HOPKINS

DATE: SEPTEMBER 2015

CHECKED BY: R HAYWARD

SIZE: A4

COUNTY HALL \* GLENFIELD \* LEICESTER \* LE3 8ST

Tel: 0116 3050001 \* Fax: 0116 3050006

E-Mail address: [customer.services@leics.gov.uk](mailto:customer.services@leics.gov.uk)

[www.leics.gov.uk](http://www.leics.gov.uk)

**Proposed Changes to Waiting/Loading Restrictions**

- Existing    No Loading Mon-Fri  
7.30am-9.30am and 4pm-6pm
- Proposed    No Waiting at Anytime &  
No Loading Mon-Fri  
7.30am-9am and 4.30pm-6pm
- Proposed removal of No Loading  
Mon-Fri 7.30am-9.30am & 4pm-6pm

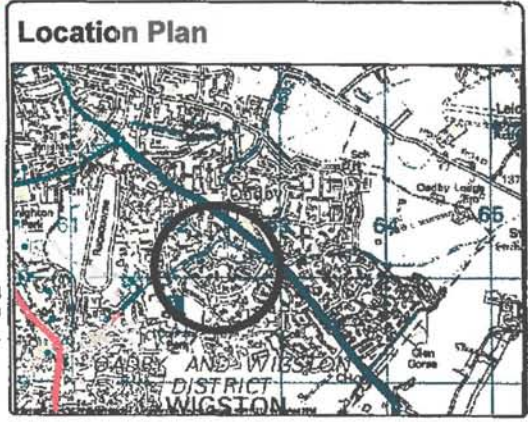
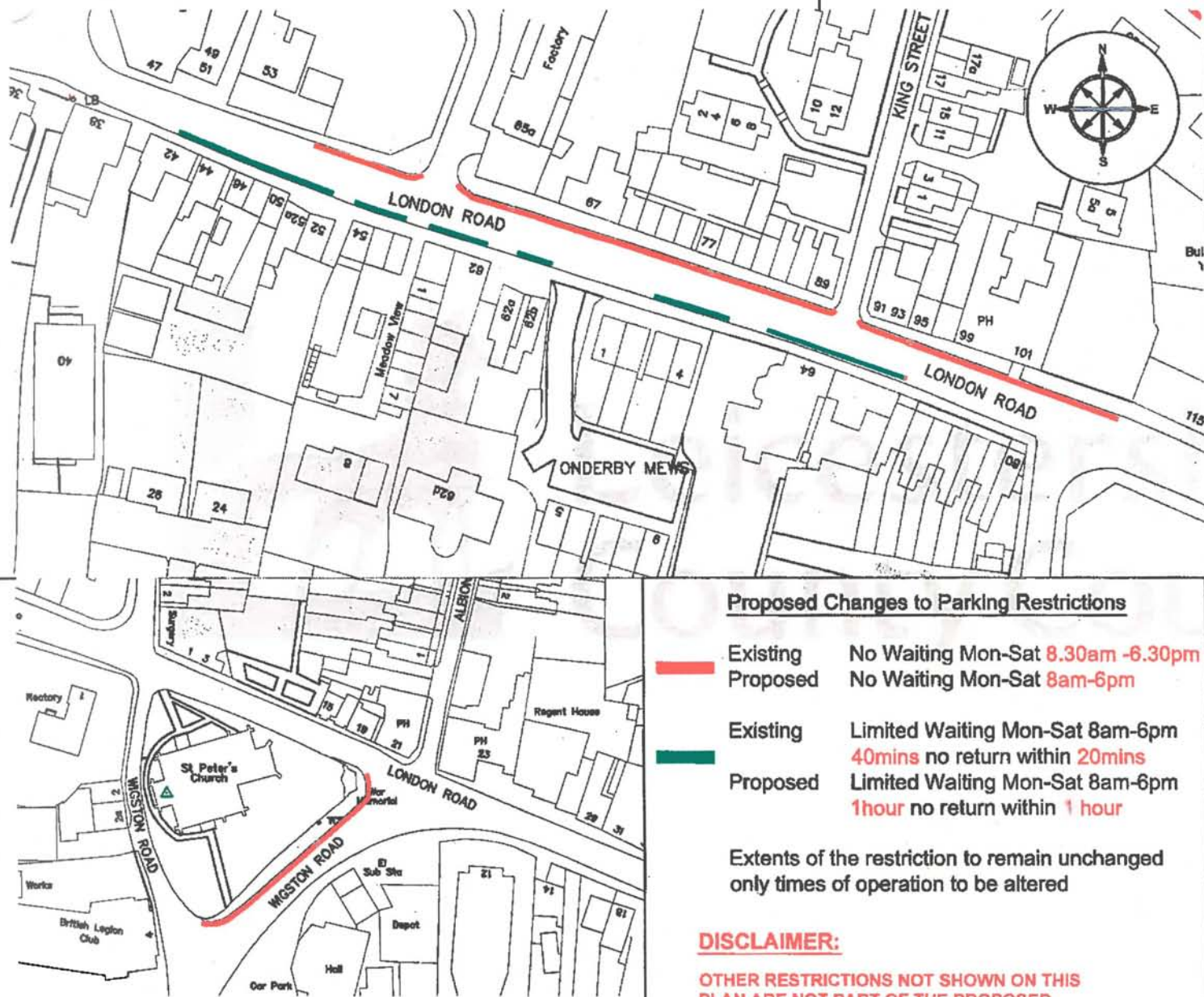
**DISCLAIMER:**

OTHER RESTRICTIONS NOT SHOWN ON THIS PLAN ARE NOT PART OF THE PROPOSED SCHEME AND THEREFORE WILL NOT CHANGE

THIS PLAN IS FOR GRAPHICAL REPRESENTATION ONLY AND DOES NOT FORM PART OF THE FINAL LEGAL ORDER

MAPINFO (C) Leicestershire County Council  
© Crown copyright. All rights reserved. Leicestershire County Council 100019271.  
Published 2015.





**ENVIRONMENT AND TRANSPORT DEPARTMENT**

**PHIL CROSSLAND  
DIRECTOR**

**TRAFFIC & SAFETY  
GROUP**

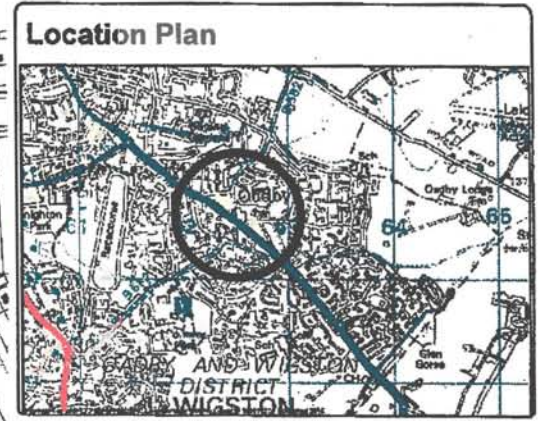
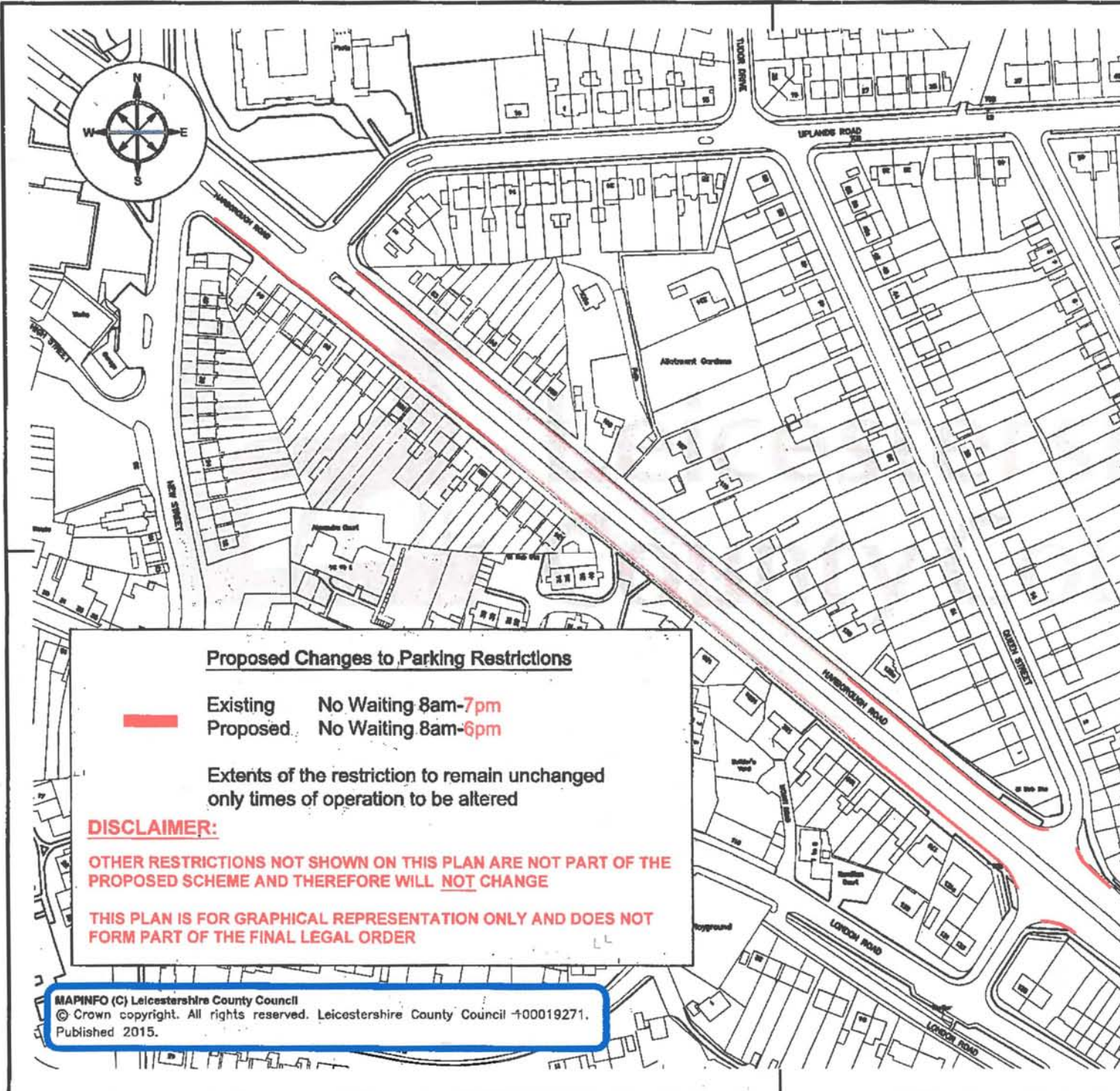
**LOCATION**

TITLE:  
**Proposed Changes to Parking Restrictions  
London Road & Wigston Road  
Oadby**

DRAWING NUMBER		SCALE	
<b>OW15_OWW/1/2015/5</b>		<b>NTS</b>	
PREPARED BY:	A HOPKINS	DATE:	SEPTEMBER 2015
CHECKED BY:	R HAYWARD	SIZE :	A4

COUNTY HALL \* GLENFIELD \* LEICESTER \* LE3 8ST  
 Tel:0116 3050001 \* Fax: 0116 3050008  
 E.Mail address: [customerservices@leics.gov.uk](mailto:customerservices@leics.gov.uk) [www.leics.gov.uk](http://www.leics.gov.uk)

MAPINFO (C) Leicestershire County Council  
 © Crown copyright. All rights reserved. Leicestershire County Council 100019271.  
 Published 2015.



**Leicestershire County Council**

ENVIRONMENT AND TRANSPORT DEPARTMENT

**PHIL CROSSLAND DIRECTOR**

**TRAFFIC & SAFETY GROUP**

**LOCATION**

**Proposed Changes to Parking Restrictions**

Existing No Waiting 8am-7pm  
 Proposed No Waiting 8am-6pm

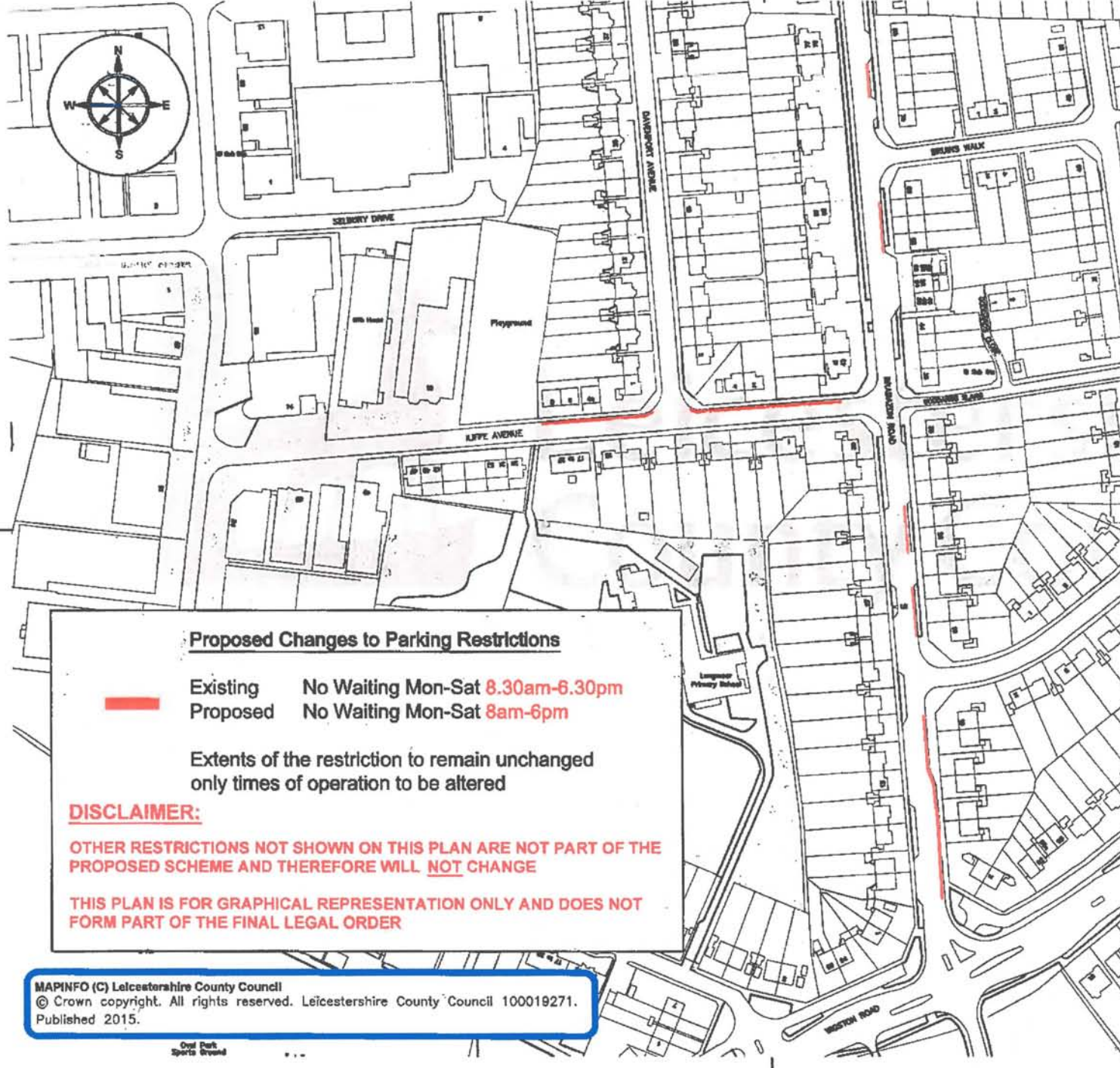
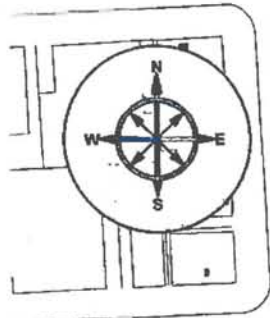
Extents of the restriction to remain unchanged  
 only times of operation to be altered

**DISCLAIMER:**  
 OTHER RESTRICTIONS NOT SHOWN ON THIS PLAN ARE NOT PART OF THE PROPOSED SCHEME AND THEREFORE WILL NOT CHANGE

**THIS PLAN IS FOR GRAPHICAL REPRESENTATION ONLY AND DOES NOT FORM PART OF THE FINAL LEGAL ORDER**

TITLE: <b>Proposed Changes to Parking Restrictions Harborough Road (A6) Oadby</b>	
DRAWING NUMBER	SCALE
<b>OW15_OWW/1/2015/6</b>	<b>NTS</b>
PREPARED BY: A HOPKINS	DATE: SEPTEMBER 2015
CHECKED BY: R HAYWARD	SIZE: A4
COUNTY HALL * GLENFIELD * LEICESTER * LE3 8ST	
Tel: 0116 3050001 * Fax: 0116 3050006	
E-Mail address: customer.services@leics.gov.uk	www.leics.gov.uk

MAPINFO (C) Leicestershire County Council  
 © Crown copyright. All rights reserved. Leicestershire County Council +00019271.  
 Published 2015.



**Proposed Changes to Parking Restrictions**

	Existing	No Waiting Mon-Sat 8.30am-6.30pm
	Proposed	No Waiting Mon-Sat 8am-6pm

Extents of the restriction to remain unchanged only times of operation to be altered

**DISCLAIMER:**

OTHER RESTRICTIONS NOT SHOWN ON THIS PLAN ARE NOT PART OF THE PROPOSED SCHEME AND THEREFORE WILL NOT CHANGE

THIS PLAN IS FOR GRAPHICAL REPRESENTATION ONLY AND DOES NOT FORM PART OF THE FINAL LEGAL ORDER

MAPINFO (C) Leicestershire County Council  
 © Crown copyright. All rights reserved. Leicestershire County Council 100019271.  
 Published 2015.



ENVIRONMENT AND TRANSPORT DEPARTMENT

PHIL CROSSLAND  
DIRECTOR

TRAFFIC & SAFETY GROUP

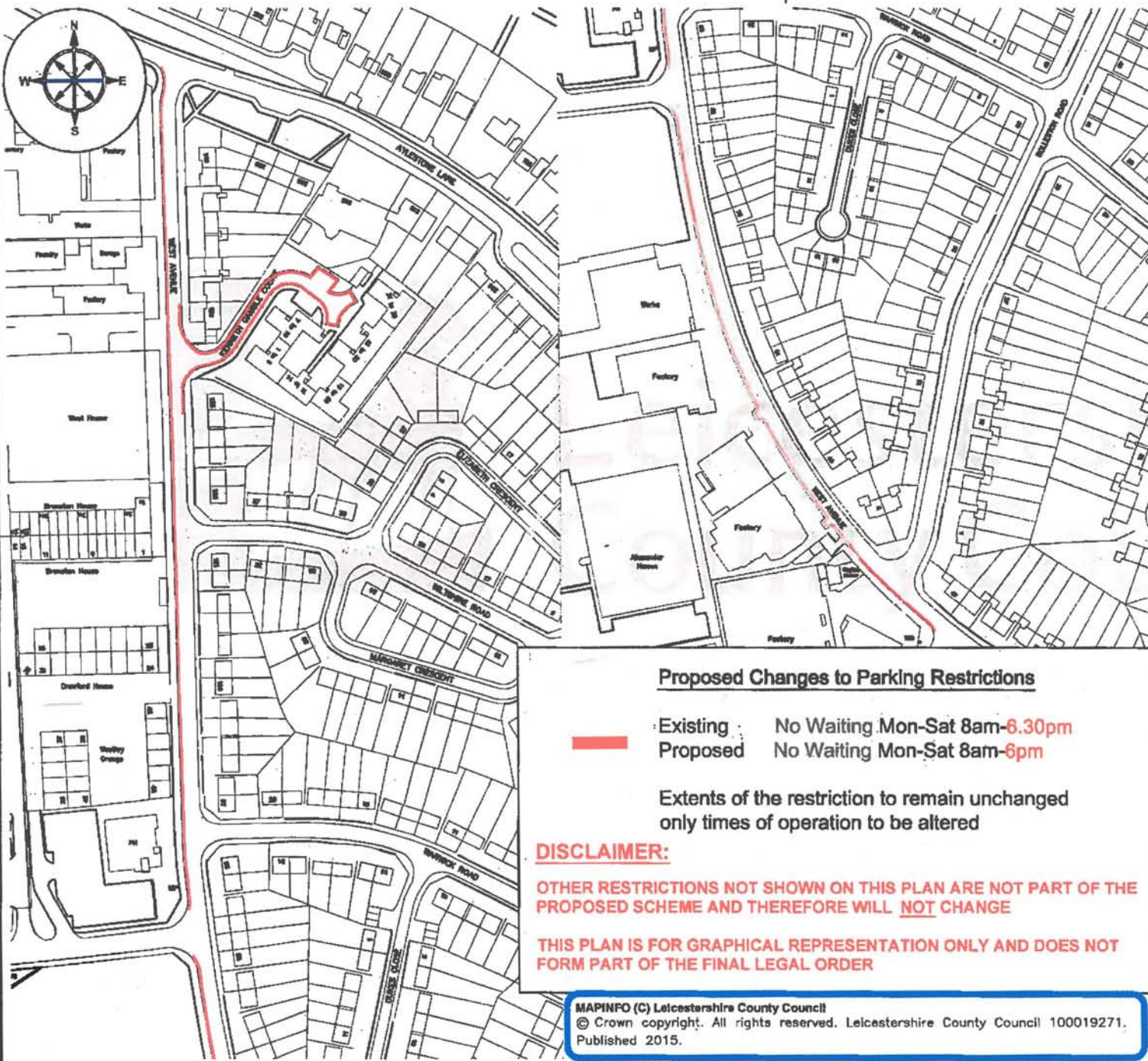
LOCATION

TITLE:  
**Proposed Changes to Parking Restrictions  
 Brabazon Road & Iliffe Avenue  
 Oadby**

DRAWING NUMBER		SCALE	
OW15_OWW/1/2015/7		NTS	
PREPARED BY:	A HOPKINS	DATE:	SEPTEMBER 2015
CHECKED BY:	R HAYWARD	SIZE:	A4

COUNTY HALL \* GLENFIELD \* LEICESTER \* LE3 8ST  
 Tel: 0116 3050001 \* Fax: 0116 3050006  
 E-Mail address: [customerservices@leics.gov.uk](mailto:customerservices@leics.gov.uk) [www.leics.gov.uk](http://www.leics.gov.uk)

Oad Park Sports Ground



**Location Plan**



**ENVIRONMENT AND TRANSPORT DEPARTMENT**

**PHIL CROSSLAND  
DIRECTOR**

**TRAFFIC & SAFETY GROUP**

**LOCATION**

**TITLE:**  
Proposed Changes to Parking Restrictions  
West Avenue & Kenneth Gamble Court  
Wigston

<b>DRAWING NUMBER</b>	<b>SCALE</b>
<b>OW15_OWW/1/2015/8</b>	<b>NTS</b>
<b>PREPARED BY:</b> A HOPKINS	<b>DATE:</b> SEPTEMBER 2016
<b>CHECKED BY:</b> R HAYWARD	<b>SIZE:</b> A4

**Proposed Changes to Parking Restrictions**

- Existing : No Waiting Mon-Sat 8am-6.30pm
- Proposed : No Waiting Mon-Sat 8am-6pm

Extents of the restriction to remain unchanged  
only times of operation to be altered

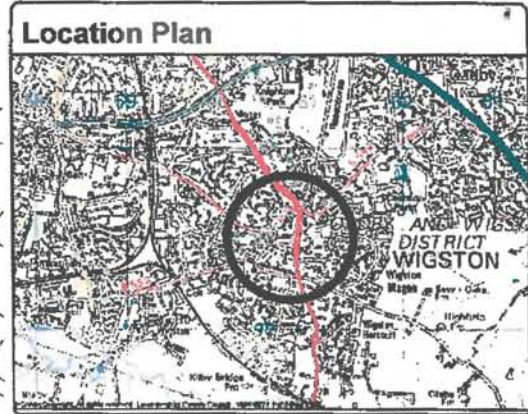
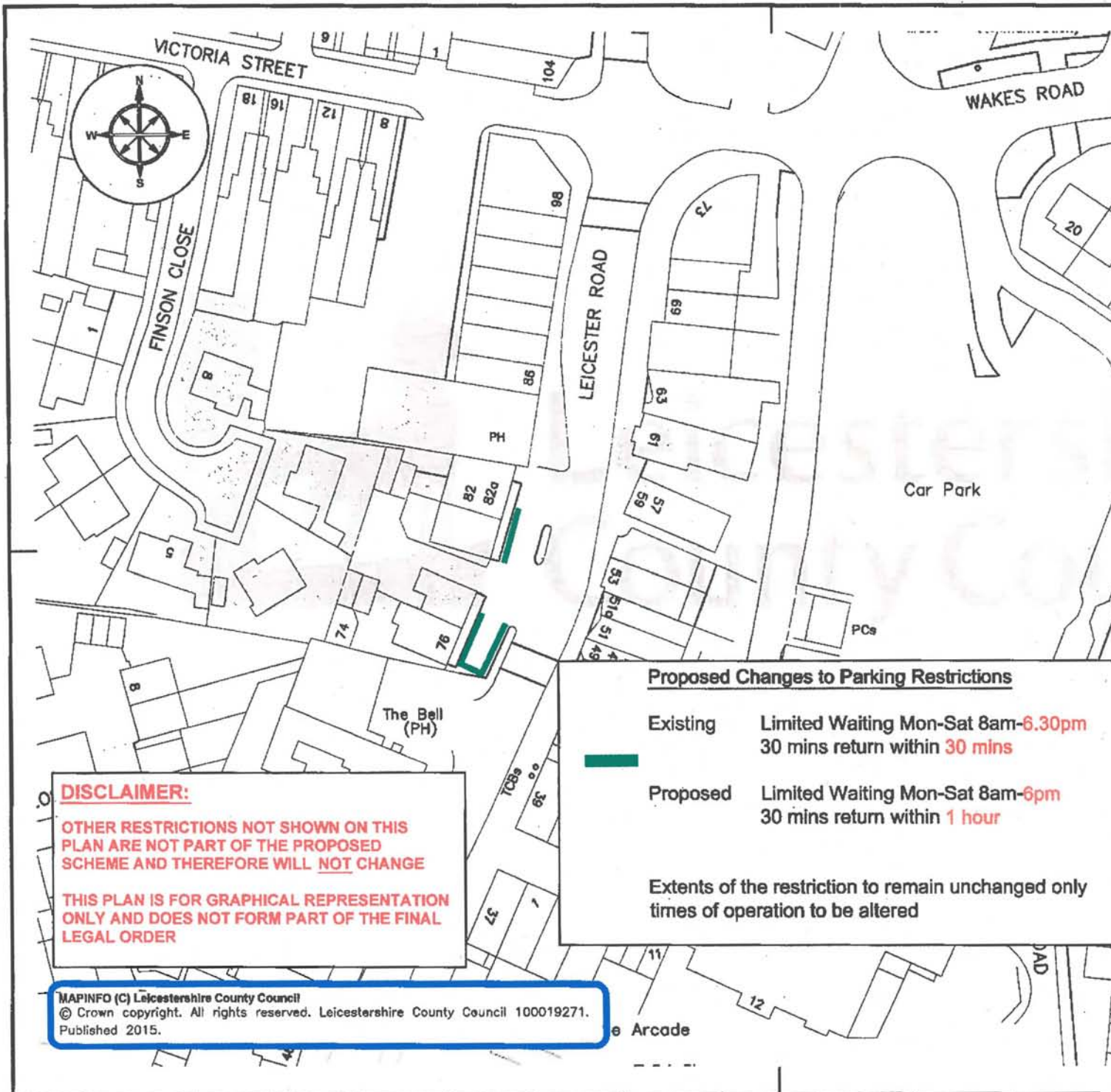
**DISCLAIMER:**

**OTHER RESTRICTIONS NOT SHOWN ON THIS PLAN ARE NOT PART OF THE PROPOSED SCHEME AND THEREFORE WILL NOT CHANGE**

**THIS PLAN IS FOR GRAPHICAL REPRESENTATION ONLY AND DOES NOT FORM PART OF THE FINAL LEGAL ORDER**

**MAPINFO (C) Leicestershire County Council**  
© Crown copyright. All rights reserved. Leicestershire County Council 100019271.  
Published 2015.

**COUNTY HALL • GLENFIELD • LEICESTER • LE3 8ST**  
**Tel: 0116 3050001 • Fax: 0116 3050006**  
**E-Mail address: [customerservices@leics.gov.uk](mailto:customerservices@leics.gov.uk) [www.leics.gov.uk](http://www.leics.gov.uk)**



**ENVIRONMENT AND TRANSPORT DEPARTMENT**

**PHIL CROSSLAND DIRECTOR**

**TRAFFIC & SAFETY GROUP**

**LOCATION**

TITLE:  
**Proposed Changes to Parking Restrictions Leicester Road Wigston**

DRAWING NUMBER	SCALE
<b>OW15_OWW/1/2015/9</b>	<b>NTS</b>

PREPARED BY: A HOPKINS	DATE: SEPTEMBER 2015
CHECKED BY: R HAYWARD	SIZE: A4

COUNTY HALL \* GLENFIELD \* LEICESTER \* LE3 8ST

Tel: 0116 3050001 \* Fax: 0116 3050006

E-Mail address: [customerservices@leics.gov.uk](mailto:customerservices@leics.gov.uk) [www.leics.gov.uk](http://www.leics.gov.uk)

**Proposed Changes to Parking Restrictions**

Existing	Limited Waiting Mon-Sat 8am-6.30pm 30 mins return within 30 mins
Proposed	Limited Waiting Mon-Sat 8am-6pm 30 mins return within 1 hour

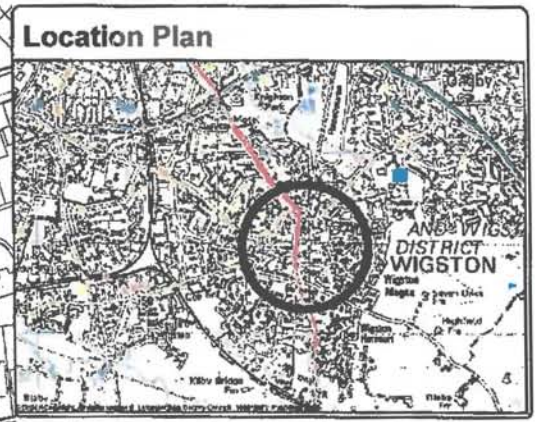
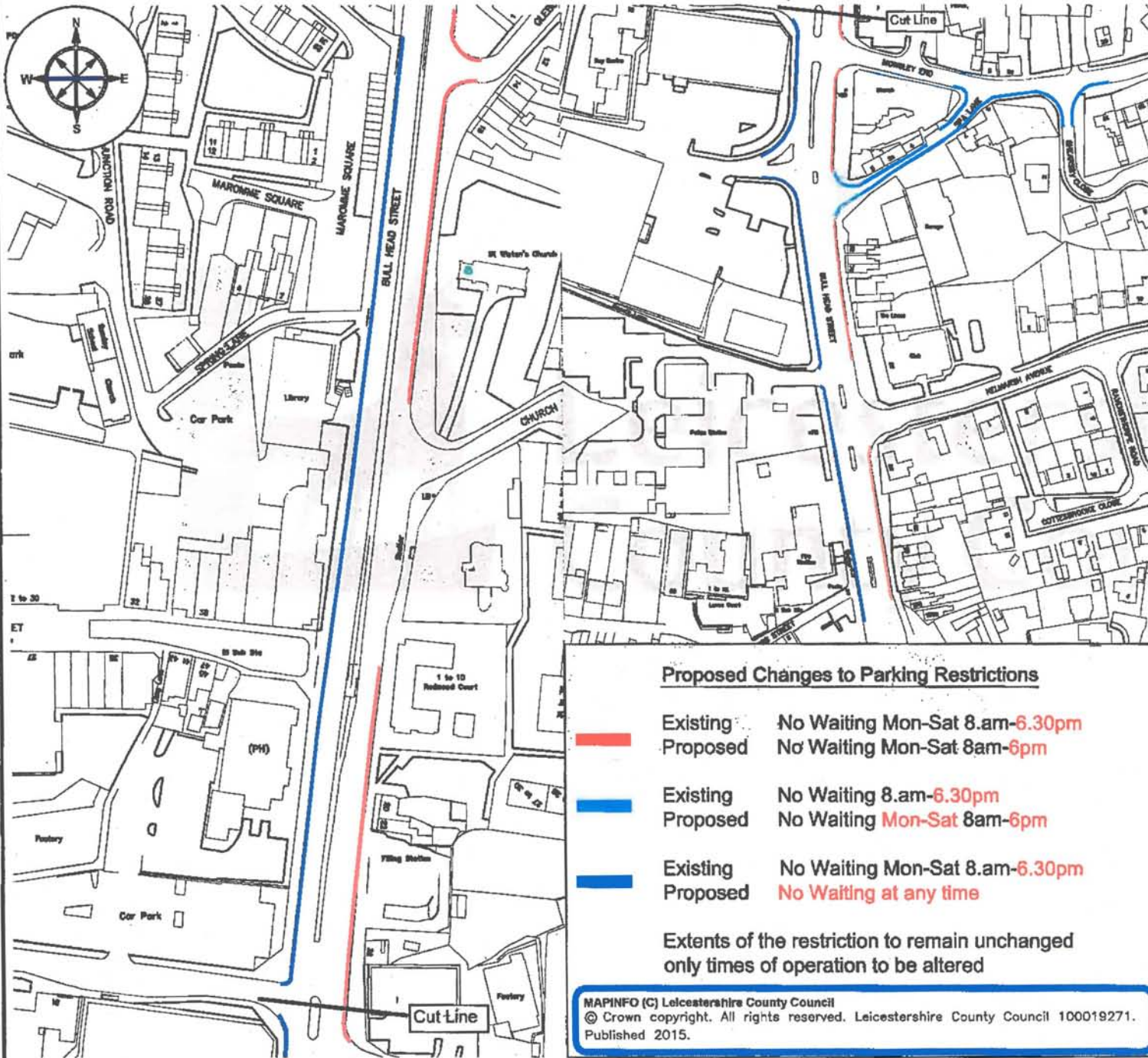
Extents of the restriction to remain unchanged only times of operation to be altered

**DISCLAIMER:**

OTHER RESTRICTIONS NOT SHOWN ON THIS PLAN ARE NOT PART OF THE PROPOSED SCHEME AND THEREFORE WILL NOT CHANGE

THIS PLAN IS FOR GRAPHICAL REPRESENTATION ONLY AND DOES NOT FORM PART OF THE FINAL LEGAL ORDER

MAPINFO (C) Leicestershire County Council  
© Crown copyright. All rights reserved. Leicestershire County Council 100019271.  
Published 2015.



**Leicestershire  
County Council**

ENVIRONMENT AND  
TRANSPORT DEPARTMENT

**PHIL CROSSLAND  
DIRECTOR**

**TRAFFIC & SAFETY  
GROUP**

**LOCATION**

TITLE:  
**Proposed Changes to Parking Restrictions  
Various Roads  
Wigston**

DRAWING NUMBER	SCALE
<b>OW15_OWW/1/2015/10</b>	<b>NTS</b>
PREPARED BY: A HOPKINS	DATE: SEPTEMBER 2015
CHECKED BY: R HAYWARD	SIZE: A4

COUNTY HALL \* GLENFIELD \* LEICESTER \* LE3 8ST

Tel: 0116 3050001 \* Fax: 0116 3050006

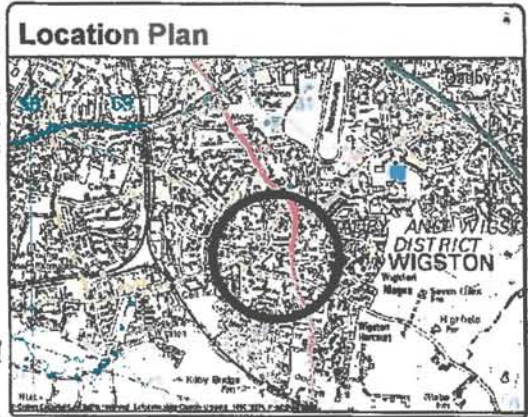
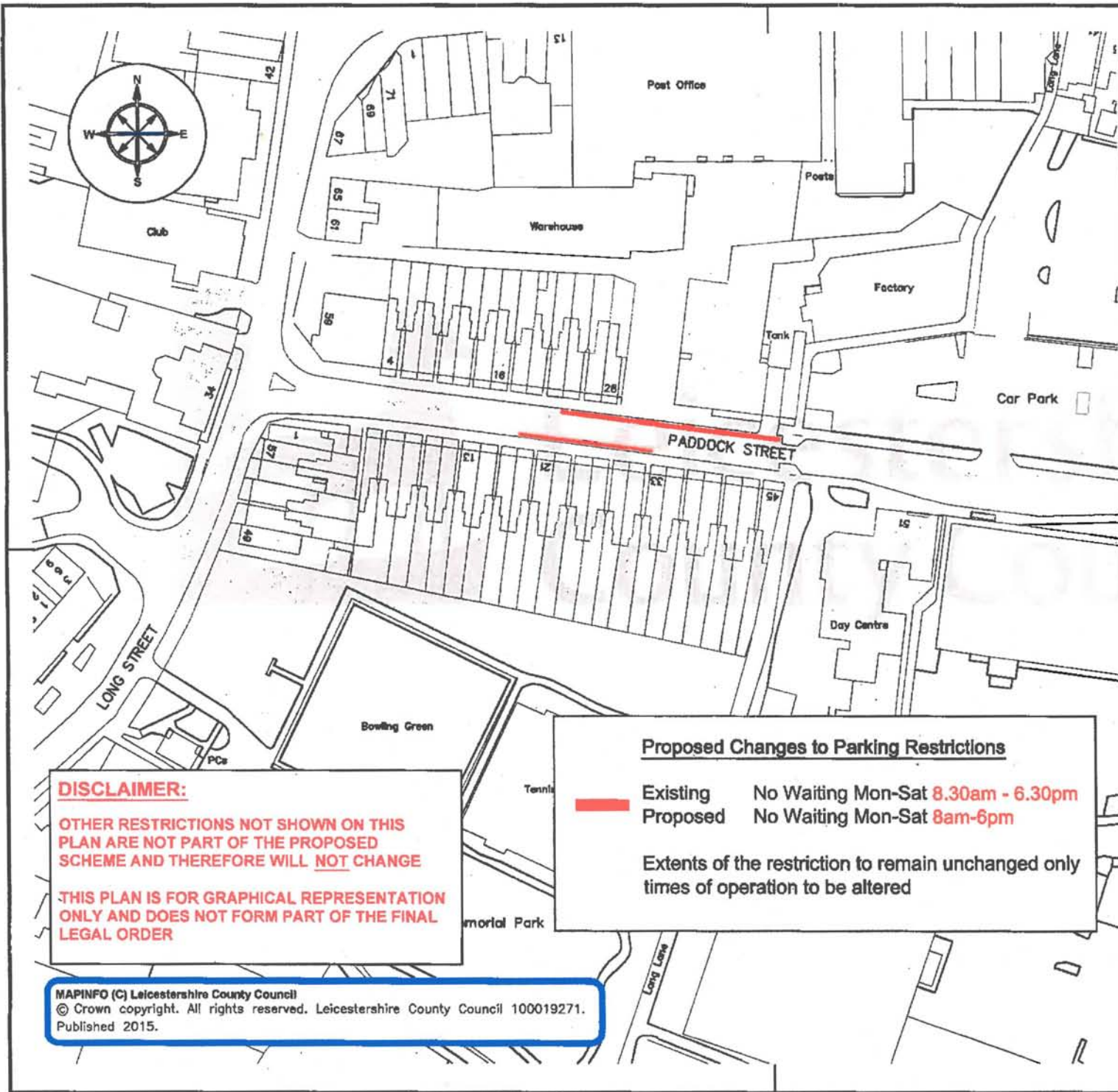
E-Mail address: [customerservices@leics.gov.uk](mailto:customerservices@leics.gov.uk) [www.leics.gov.uk](http://www.leics.gov.uk)

**Proposed Changes to Parking Restrictions**

	Existing	No Waiting Mon-Sat 8.am-6.30pm
	Proposed	No Waiting Mon-Sat 8am-6pm
	Existing	No Waiting 8.am-6.30pm
	Proposed	No Waiting Mon-Sat 8am-6pm
	Existing	No Waiting Mon-Sat 8.am-6.30pm
	Proposed	No Waiting at any time

Extents of the restriction to remain unchanged  
only times of operation to be altered

MAPINFO (C) Leicestershire County Council  
© Crown copyright. All rights reserved. Leicestershire County Council 100019271.  
Published 2015.



ENVIRONMENT AND TRANSPORT DEPARTMENT

PHIL CROSSLAND  
DIRECTOR

TRAFFIC & SAFETY GROUP

LOCATION

TITLE:  
**Proposed Changes to Parking Restrictions  
Paddock Street  
Wigston**

DRAWING NUMBER	SCALE
<b>OW15_OWV/1/2015/11</b>	<b>NTS</b>

PREPARED BY: A HOPKINS	DATE: SEPTEMBER 2015
CHECKED BY: R HAYWARD	SIZE: A4

COUNTY HALL \* GLENFIELD \* LEICESTER \* LE3 8ST  
Tel: 0116 3050001 \* Fax: 0116 3050006  
E-Mail address: [customerservices@lincs.gov.uk](mailto:customerservices@lincs.gov.uk) [www.leics.gov.uk](http://www.leics.gov.uk)

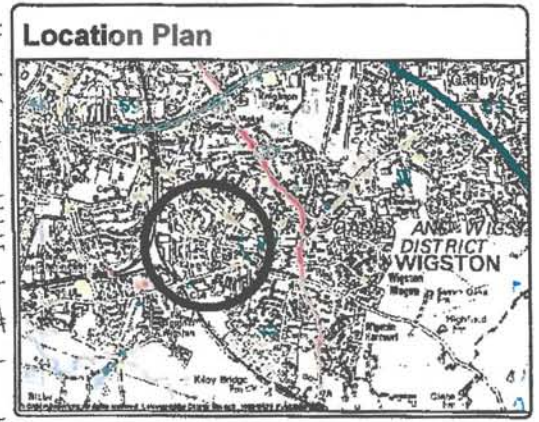
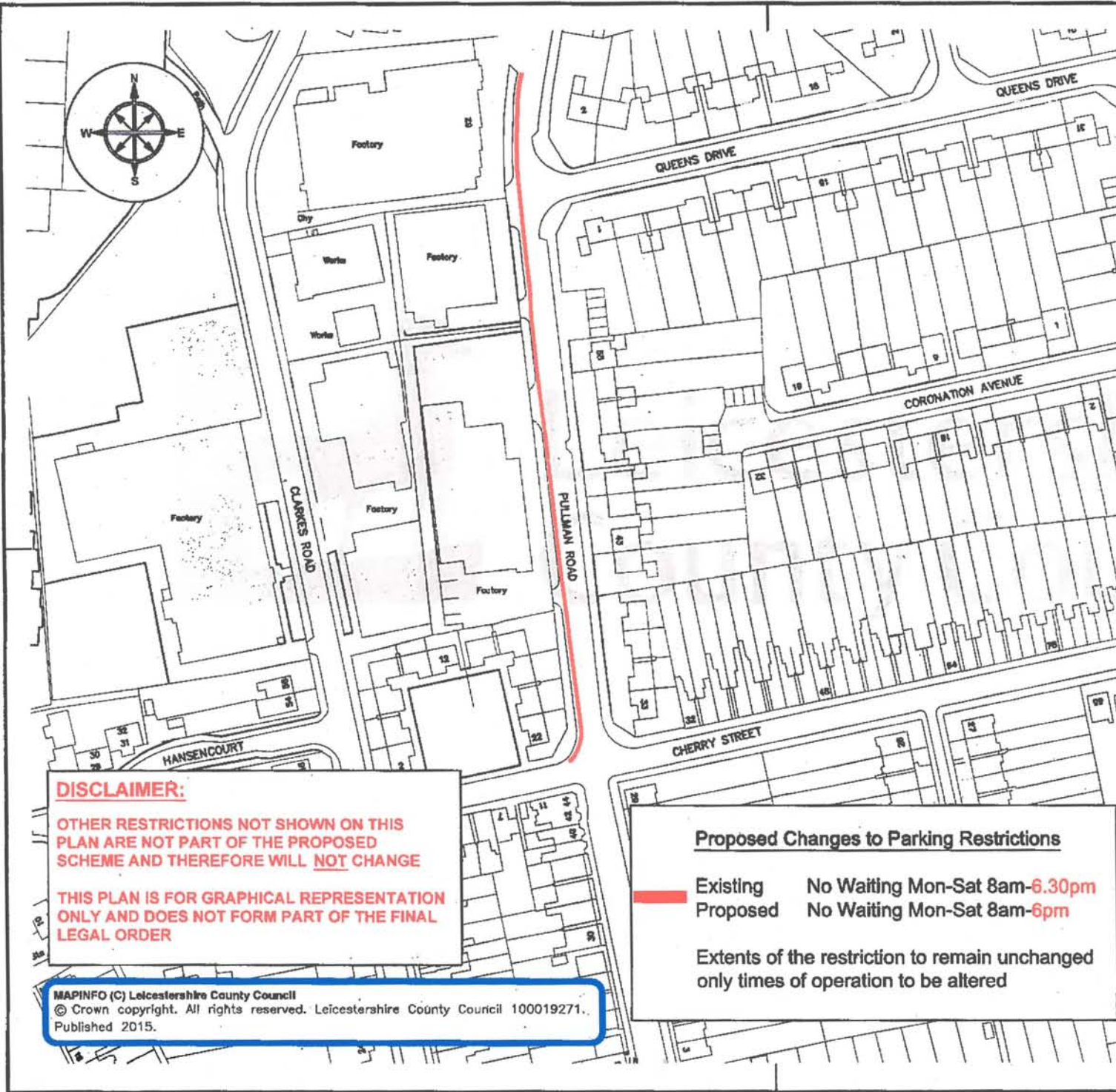
**DISCLAIMER:**  
OTHER RESTRICTIONS NOT SHOWN ON THIS PLAN ARE NOT PART OF THE PROPOSED SCHEME AND THEREFORE WILL NOT CHANGE  
THIS PLAN IS FOR GRAPHICAL REPRESENTATION ONLY AND DOES NOT FORM PART OF THE FINAL LEGAL ORDER

**Proposed Changes to Parking Restrictions**

Existing No Waiting Mon-Sat 8.30am - 6.30pm  
Proposed No Waiting Mon-Sat 8am-6pm

Extents of the restriction to remain unchanged only times of operation to be altered

MAPINFO (C) Leicestershire County Council  
© Crown copyright. All rights reserved. Leicestershire County Council 100019271.  
Published 2015.



**ENVIRONMENT AND TRANSPORT DEPARTMENT**

**PHIL CROSSLAND DIRECTOR**

**TRAFFIC & SAFETY GROUP**

**LOCATION**

**DISCLAIMER:**

OTHER RESTRICTIONS NOT SHOWN ON THIS PLAN ARE NOT PART OF THE PROPOSED SCHEME AND THEREFORE WILL NOT CHANGE

THIS PLAN IS FOR GRAPHICAL REPRESENTATION ONLY AND DOES NOT FORM PART OF THE FINAL LEGAL ORDER

**Proposed Changes to Parking Restrictions**

Existing No Waiting Mon-Sat 8am-6.30pm  
 Proposed No Waiting Mon-Sat 8am-6pm

Extents of the restriction to remain unchanged only times of operation to be altered

TITLE:  
**Proposed Changes to Parking Restrictions Pullman Road Wigston**

DRAWING NUMBER	SCALE
<b>OW15_OWW/1/2015/12</b>	<b>NTS</b>
PREPARED BY: A HOPKINS	DATE: SEPTEMBER 2015
CHECKED BY: R HAYWARD	SIZE: A4

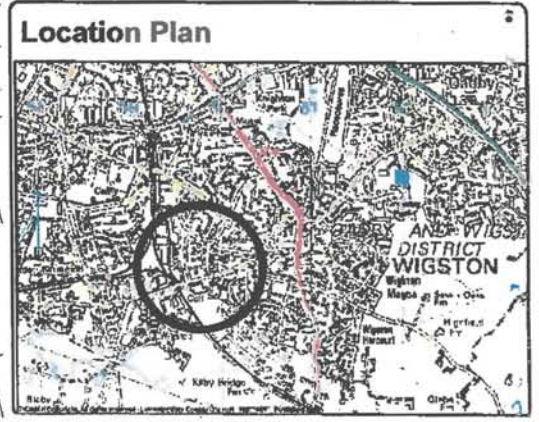
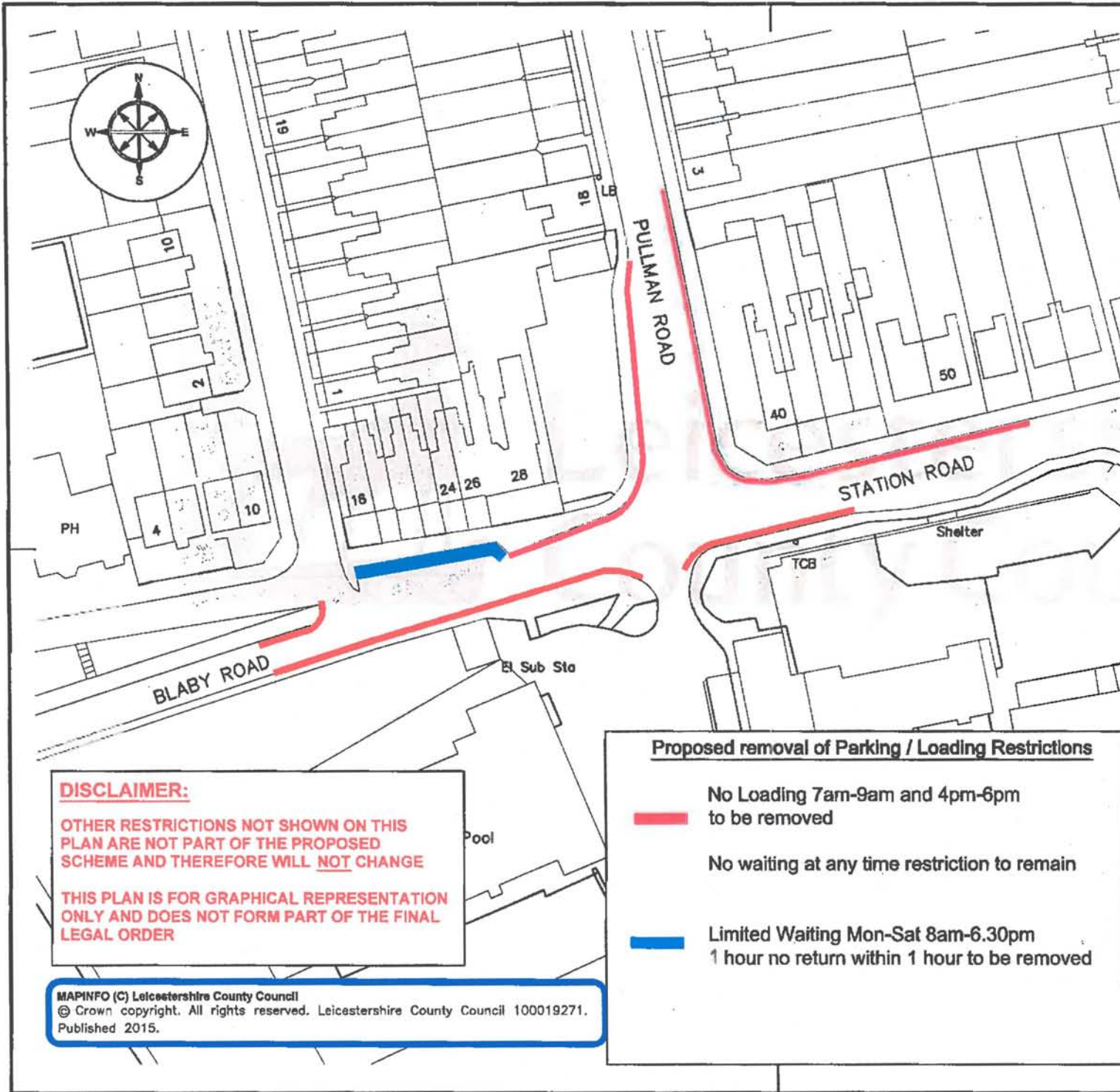
COUNTY HALL \* GLENFIELD \* LEICESTER \* LE3 6ST

Tel: 0116 3050001 \* Fax: 0116 3050006

E-Mail address: customerservices@leics.gov.uk www.leics.gov.uk

MAPINFO (C) Leicestershire County Council  
 © Crown copyright. All rights reserved. Leicestershire County Council 100019271.  
 Published 2015.





**ENVIRONMENT AND TRANSPORT DEPARTMENT**

**PHIL CROSSLAND**  
DIRECTOR

**TRAFFIC & SAFETY GROUP**

**LOCATION**

TITLE:  
**Proposed Changes to Parking Restrictions  
Blaby Road, Pullman Road & Station Road  
Wigston**

DRAWING NUMBER		SCALE	
<b>OW15_OWW/1/2015/13</b>		<b>NTS</b>	
PREPARED BY:	A HOPKINS	DATE:	SEPTEMBER 2016
CHECKED BY:	R HAYWARD	SIZE:	A4

COUNTY HALL \* GLENFIELD \* LEICESTER \* LE3 8ST  
Tel: 0116 3050001 \* Fax: 0116 3050006  
E-Mail address: customerservices@leics.gov.uk www.leics.gov.uk

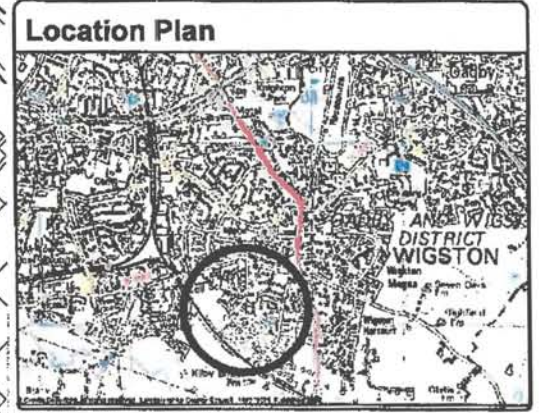
**DISCLAIMER:**  
OTHER RESTRICTIONS NOT SHOWN ON THIS PLAN ARE NOT PART OF THE PROPOSED SCHEME AND THEREFORE WILL NOT CHANGE  
THIS PLAN IS FOR GRAPHICAL REPRESENTATION ONLY AND DOES NOT FORM PART OF THE FINAL LEGAL ORDER

**Proposed removal of Parking / Loading Restrictions**

**Red Line:** No Loading 7am-9am and 4pm-6pm to be removed

**Blue Arrow:** Limited Waiting Mon-Sat 8am-6.30pm 1 hour no return within 1 hour to be removed

MAPINFO (C) Leicestershire County Council  
© Crown copyright. All rights reserved. Leicestershire County Council 100019271.  
Published 2015.



ENVIRONMENT AND TRANSPORT DEPARTMENT

PHIL CROSSLAND  
DIRECTOR

TRAFFIC & SAFETY  
GROUP

LOCATION

TITLE:  
**Proposed Changes to Parking Restrictions  
Various Roads  
Wigston**

DRAWING NUMBER	SCALE
<b>OW15_OWW/1/2015/14</b>	<b>NTS</b>

PREPARED BY: A HOPKINS	DATE: SEPTEMBER 2015
CHECKED BY: R HAYWARD	SIZE: A4

COUNTY HALL \* GLENFIELD \* LEICESTER \* LE3 8ST  
Tel: 0116 3050001 \* Fax: 0116 3050006  
E-Mail address: customerservices@leics.gov.uk www.leics.gov.uk

**Proposed Changes to Parking Restrictions**

Existing No Waiting 8am - 6.30pm  
Proposed No Waiting **Mon-Fri 8am - 5pm**

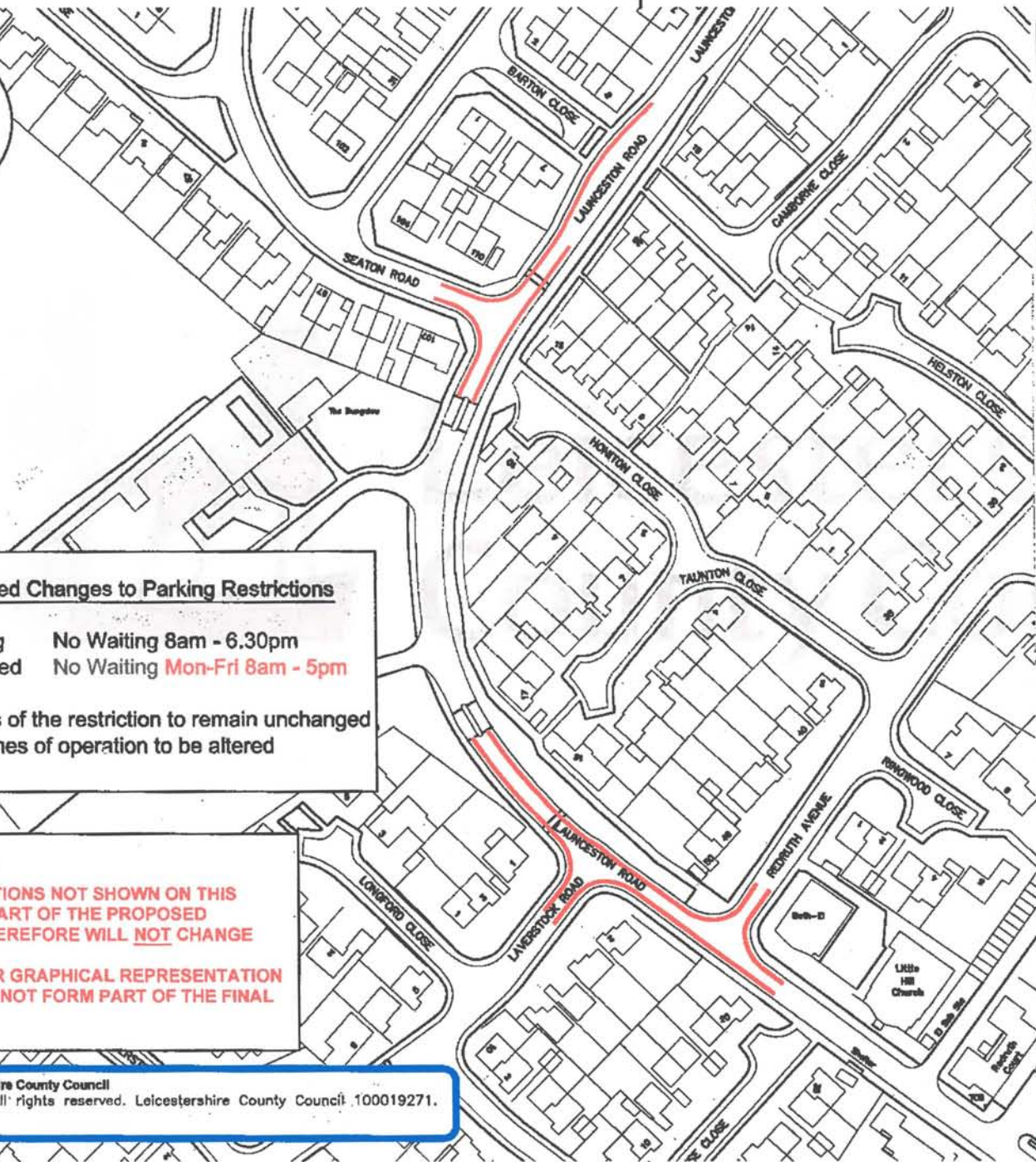
Extents of the restriction to remain unchanged  
only times of operation to be altered

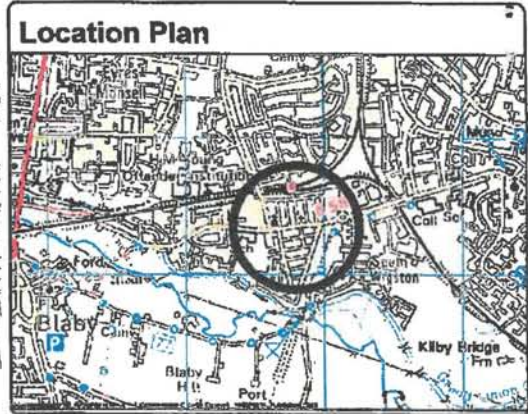
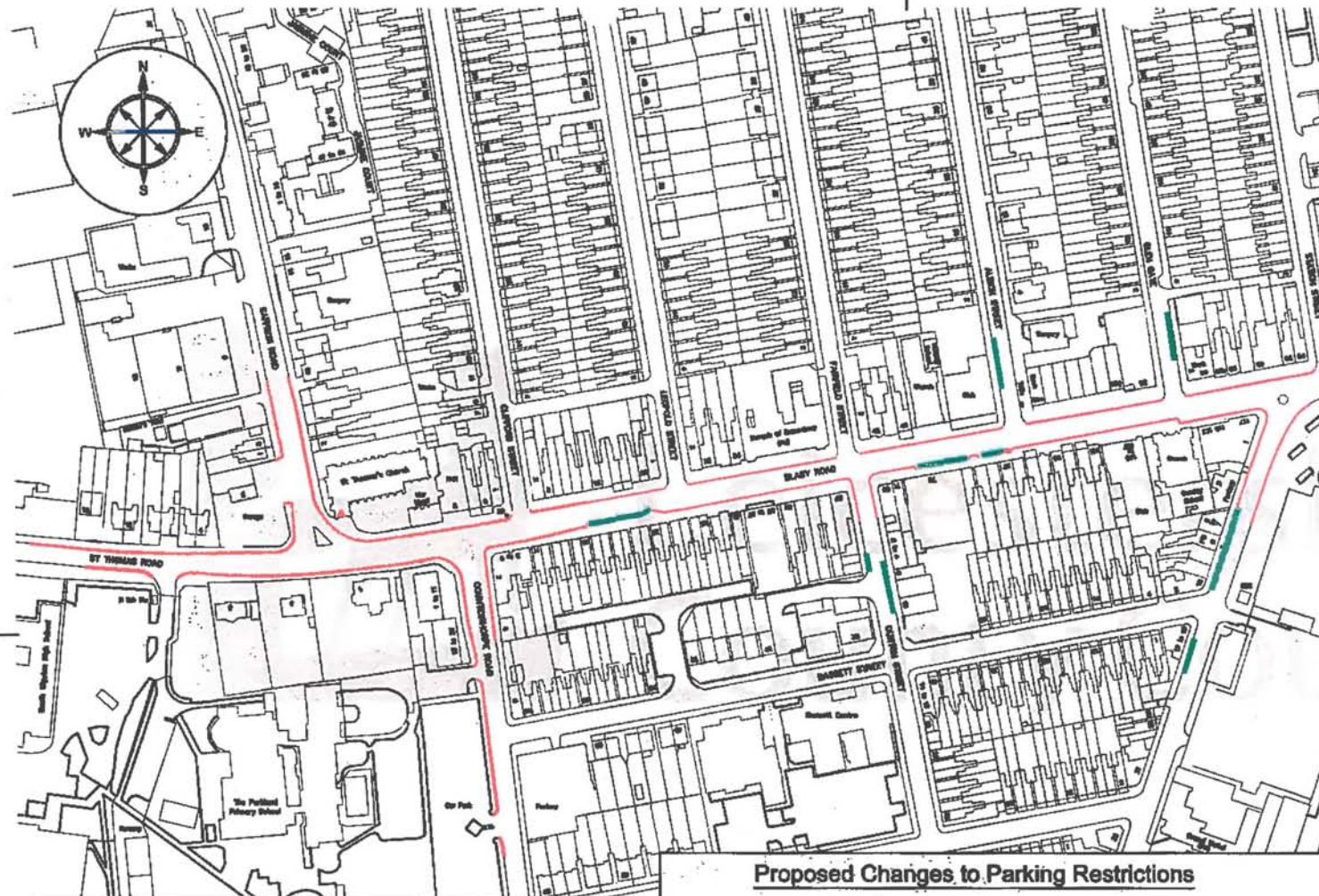
**DISCLAIMER:**

OTHER RESTRICTIONS NOT SHOWN ON THIS PLAN ARE NOT PART OF THE PROPOSED SCHEME AND THEREFORE WILL NOT CHANGE

THIS PLAN IS FOR GRAPHICAL REPRESENTATION ONLY AND DOES NOT FORM PART OF THE FINAL LEGAL ORDER

MAPINFO (C) Leicestershire County Council  
© Crown copyright. All rights reserved. Leicestershire County Council. 100019271.  
Published 2015.





ENVIRONMENT AND TRANSPORT DEPARTMENT

PHIL CROSSLAND  
DIRECTOR

TRAFFIC & SAFETY  
GROUP

LOCATION

TITLE:  
**Proposed Changes to Parking Restrictions  
Various Roads  
South Wigston**

DRAWING NUMBER	SCALE
<b>OW15_OW11/1/2015/15</b>	<b>NTS</b>
PREPARED BY: A HOPKINS	DATE: SEPTEMBER 2015
CHECKED BY: R HAYWARD	SIZE: A4

COUNTY HALL \* GLENFIELD \* LEICESTER \* LE3 8ST  
Tel: 0116 3050001 \* Fax: 0116 3050006  
E-Mail address: [customerservices@leics.gov.uk](mailto:customerservices@leics.gov.uk) [www.leics.gov.uk](http://www.leics.gov.uk)

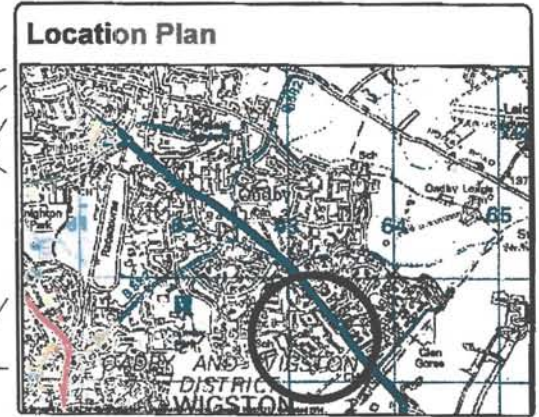
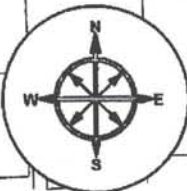
**DISCLAIMER:**  
OTHER RESTRICTIONS NOT SHOWN ON THIS PLAN ARE NOT PART OF THE PROPOSED SCHEME AND THEREFORE WILL NOT CHANGE  
  
THIS PLAN IS FOR GRAPHICAL REPRESENTATION ONLY AND DOES NOT FORM PART OF THE FINAL LEGAL ORDER

**Proposed Changes to Parking Restrictions**

- Existing No Loading Mon-Sat 7.30-9am and 4pm-6pm
- Proposed No Loading Mon-Sat 7.30-9am and 4.30pm-6pm
- Existing Limited waiting Mon-Sat 8am-6pm 30 mins no return within 30 mins
- Proposed Limited waiting Mon-Sat 8am-6pm 30 mins no return within 1 hour

Extents of the restriction to remain unchanged only times of operation to be altered

© Crown copyright. All rights reserved. Leicestershire, County Council 100019271.



**ENVIRONMENT AND TRANSPORT DEPARTMENT**

**PHIL CROSSLAND  
DIRECTOR**

**TRAFFIC & SAFETY  
GROUP**

**LOCATION**

**TITLE:**  
Proposed Changes to Parking Restrictions  
Coombe Rise  
Oadby

<b>DRAWING NUMBER</b>	<b>SCALE</b>
OW15_OWW/1/2015/16	NTS
<b>PREPARED BY:</b> A HOPKINS	<b>DATE:</b> SEPTEMBER 2015
<b>CHECKED BY:</b> R HAYWARD	<b>SIZE:</b> A4

COUNTY HALL \* GLENFIELD \* LEICESTER \* LE3 8ST  
 Tel: 0116 3050001 \* Fax: 0116 3050006  
 E-Mail address: customerservices@leics.gov.uk www.leics.gov.uk

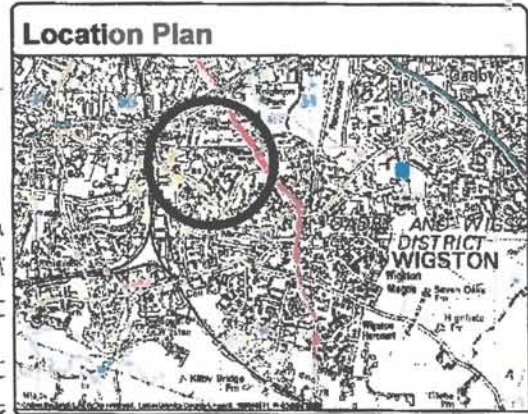
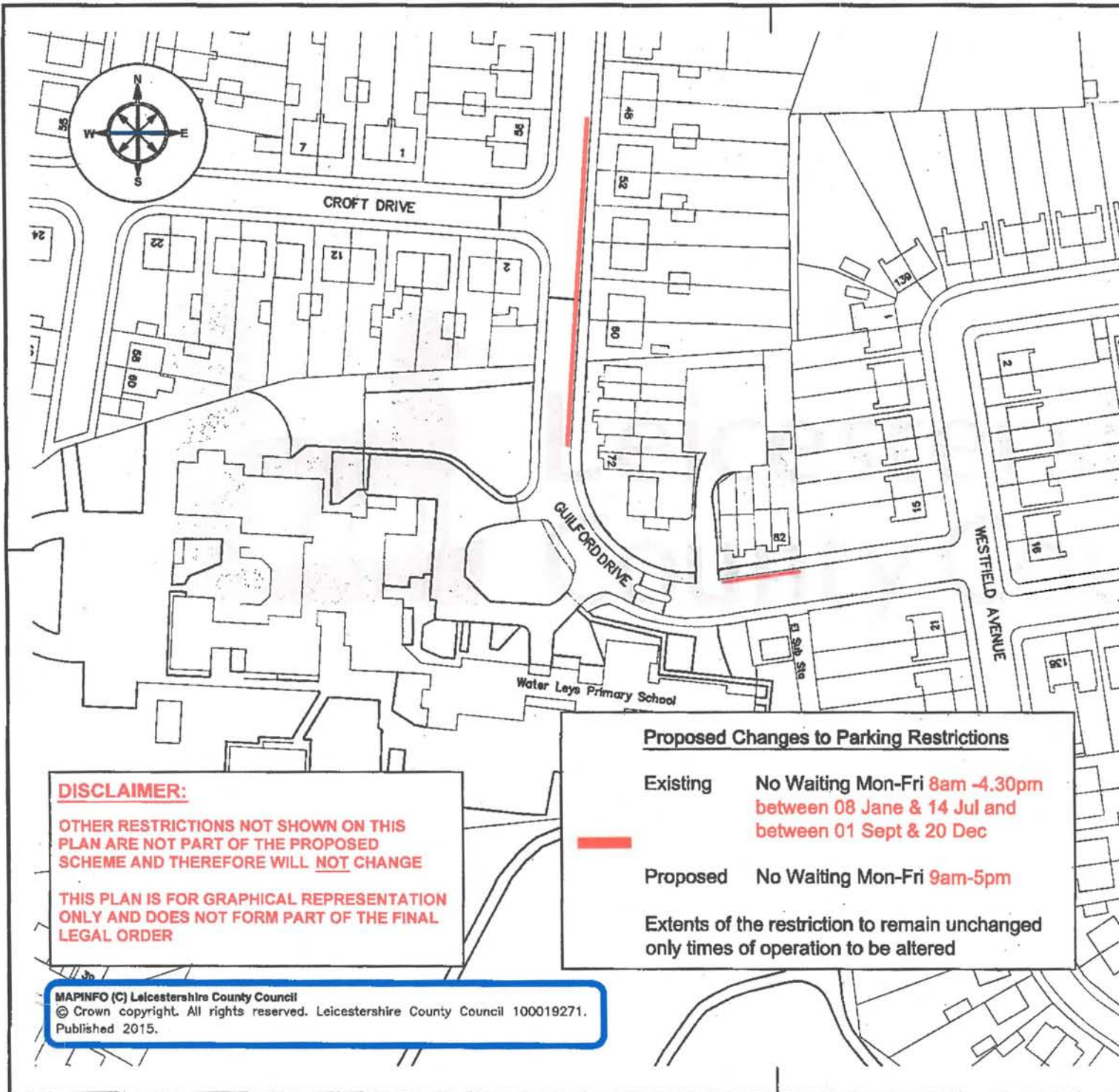
**DISCLAIMER:**  
 OTHER RESTRICTIONS NOT SHOWN ON THIS PLAN ARE NOT PART OF THE PROPOSED SCHEME AND THEREFORE WILL NOT CHANGE  
 THIS PLAN IS FOR GRAPHICAL REPRESENTATION ONLY AND DOES NOT FORM PART OF THE FINAL LEGAL ORDER

**Proposed Changes to Parking Restrictions**

Existing No Waiting Mon-Fri 8am -5pm  
 Proposed No Waiting Mon-Fri 9am-5pm

Extents of the restriction to remain unchanged only times of operation to be altered

MAPINFO (C) Leicestershire County Council  
 © Crown copyright. All rights reserved. Leicestershire County Council 100019271.  
 Published 2015.



**ENVIRONMENT AND TRANSPORT DEPARTMENT**

**PHIL CROSSLAND  
DIRECTOR**

**TRAFFIC & SAFETY  
GROUP**

**LOCATION**

TITLE:  
**Proposed Changes to Parking Restrictions  
Guilford Drive  
Wigston**

DRAWING NUMBER	SCALE
<b>OW15_OWW/1/2015/17</b>	<b>NTS</b>
PREPARED BY: A HOPKINS	DATE: SEPTEMBER 2015
CHECKED BY: R HAYWARD	SIZE: A4

COUNTY HALL \* GLENFIELD \* LEICESTER \* LE3 8ST  
Tel: 0116 3050001 \* Fax: 0116 3050006  
E-Mail address: [customerservices@leics.gov.uk](mailto:customerservices@leics.gov.uk) [www.leics.gov.uk](http://www.leics.gov.uk)

**DISCLAIMER:**  
OTHER RESTRICTIONS NOT SHOWN ON THIS PLAN ARE NOT PART OF THE PROPOSED SCHEME AND THEREFORE WILL NOT CHANGE  
THIS PLAN IS FOR GRAPHICAL REPRESENTATION ONLY AND DOES NOT FORM PART OF THE FINAL LEGAL ORDER

**Proposed Changes to Parking Restrictions**

Existing No Waiting Mon-Fri 8am -4.30pm  
between 08 June & 14 Jul and  
between 01 Sept & 20 Dec

Proposed No Waiting Mon-Fri 9am-5pm

Extents of the restriction to remain unchanged only times of operation to be altered

MAPINFO (C) Leicestershire County Council  
© Crown copyright. All rights reserved. Leicestershire County Council 100019271.  
Published 2015.