

**THE LEICESTERSHIRE COUNTY COUNCIL**  
**(CANAL STREET, SOUTH WIGSTON (AREA 1), DISTRICT OF OADBY AND WIGSTON)**  
**ORDER 2010**

The Leicestershire County Council ("the Council") in exercise of its powers under Section 1(1) and 2(1) to (3) 4(2) 32 35 and Part IV of the Road Traffic Regulation Act 1984 ("the Act") and of all other enabling powers, hereby makes the following Order:-

1. This Order shall come into force on the Eighteenth day of January 2010 and may be cited as "The Leicestershire County Council (Canal Street, South Wigston (Area 1), District of Oadby and Wigston) Order 2010".
2. The exemptions contained in this Order as set out in column 1 of Schedule 1 shall hereafter be referred to by reference to the code letters given in column 2 of Schedule 1.
3. (1) In this Order –

"authorised cab rank" means any area of carriageway which is comprised within and indicated by a road marking complying with diagram 1028.2 in Schedule 6 of The Traffic Signs Regulations and General Directions 2002;

"authorised parking place" means any parking place on a road authorised or designated by an Order made or having effect as if made under the Act;

"bus" means any Public Service Vehicle or bus operating a local stage carriage service as defined in the Transport Act 1985;

"bus stop area" means any area of carriageway on the sides of roads specified in this Order which is comprised within and indicated by a road marking complying with either diagram 1025.2 or diagram 1025.3 to the Traffic Signs Regulations and General Directions 2002;

"disabled person's badge" has the same meaning as in The Disabled Persons (Badges for Motor Vehicles)(Amendment) Regulations 1991; or the Disabled Persons (Badges

for Motor Vehicles)(England) Regulations 2000 and the Local Authorities' Traffic Orders (Exemptions for Disabled Persons)(England) Regulations 2000;

"disabled person's vehicle" has the same meaning as in The Local Authorities' Traffic Orders (Exemption for Disabled Persons)(England and Wales)(Amendment) Regulations 1991;

"disabled persons designated parking bay" means the part of the carriageway or side of road marked in accordance with Schedule 6 of the Traffic Signs Regulations and General Directions 2002 by the marking shown in diagram 1028.3 (or permitted variant thereof) and with a white broken line bounding the words "DISABLED" marked outside the bay;

"doctors' permit holders" means a vehicle which displays a valid permit issued to a Doctor for use in a specified location;

"footway parking area" means an area of the footway specifically designated for the purpose of waiting;

"hackney carriage" has the same meaning as in section 38(1) of the Vehicles (Excise) Act 1971;

"market day" means any day of the week approved and authorised under a market charter for the holding of a market or such other bona fide licensed market;

"Market trader" means any person duly authorised an appropriate body to trade from an authorised market stall or stand or location as from time to time may be specified by the appropriate body for the purposes of his or her trading;

"motor vehicle" means any vehicle as defined by the Construction and Use Regulations 1986 (as amended) which is mechanically propelled except where otherwise provided;

"parking disc" means a disc, issued by a local authority, complying with the requirements of the British Standard Specification for Parking Discs (BS No.4631:1970)

but coloured orange, and capable of showing the quarter hour period during which a period of waiting begins, or a blue badge under the Disabled Persons (Badges for Motor Vehicles)(England) Regulations 2000;

"permit" means a written warrant issued by or on behalf of Leicestershire County Council allowing the holder to wait in a specified location;

"permit holder" means a vehicle which displays a valid permit;

"residents' parking permit holder / residents' permit holder" means a vehicle which displays a valid permit issued to a resident of the specified location;

"road / roads" means the carriageway the footway and any verges being the full width of the highway extent from one boundary to another;

"school entrance" means any area of carriageway on the side of the road specified in Schedule 12 of this Order where vehicles are not permitted to stop and indicated by a road marking complying with diagram 1027.1 of the 2002 Regulations;

"vehicle" means any Motor Vehicle as defined in this Order and any other vehicle (capable of the carriage of persons or goods) except cycles unless otherwise provided;

"4.00 p.m. to 10.00 a.m. the following morning" wherever referred to in this Order means that period of time commencing at 4.00 p.m. in the afternoon of any day and terminating at 10.00 a.m. on the morning of the next day;

"The Act" means The Road Traffic Regulation Act 1984.

- (2) For the purpose of this Order a vehicle shall be regarded as displaying a disabled person's badge in the relevant position, where in accordance with the Disabled Persons (Badges for Motor Vehicles) (Amendment) Regulations 1991 and the Disabled Persons (Badges for Motor Vehicles) (England) Regulations 2000

- 5.2 No person shall, except upon the direction or with the permission of a police officer in uniform, a community support officer, a parking attendant or a C.E.O., cause or permit any vehicle to wait on any day, other than for the purpose of enabling goods to be loaded or unloaded from the vehicle in the permitted parking place specified in Schedule 3 Part 2 to this Order:-
- 5.3 No person shall, except upon the direction or with the permission of a police officer in uniform, a community support officer, a parking attendant or a C.E.O., or in accordance with the exemption provisions, cause or permit any vehicle to wait at any time on any day for the purpose of enabling goods to be loaded or unloaded from the vehicle on the sides of road specified in Schedule 3 Part 3 to this Order.
- 5.4 No person shall, except upon the direction or with the permission of a police officer in uniform, a community support officer, a parking attendant or a C.E.O., or in accordance with the exemption provisions, cause or permit any vehicle to wait at any time on any day, on the sides of road specified in Schedule 3 Part 4 to this Order.
6. Except where otherwise stated, a reference in this order to a numbered Article or Schedule is reference to the Article or Schedule bearing that number in this order.
7. The plan annexed to this Order and marked drawing number A035036-005 is for identification purposes only.

### SCHEDULE 1

| TYPE OF EXEMPTION  | CODE |
|--|------|
| For vehicles to allow people to board or alight.   | LCCA |
| For vehicles used in connection with:-<br>(i) building, industrial or demolition operations;<br>(ii) the removal of any obstruction to traffic;<br>(iii) the maintenance, improvement or reconstruction of the said sides of roads; or<br>(iv) the laying, erection, alternative or repair on, or in land adjacent to the said sides of roads of any sewer or of any main, pipe or apparatus for the supply of gas, water or electricity or of any telegraphic line as defined in the Telecommunications Act 1984. | LCCB |
| For vehicles to be used in the service of a local authority, highways agency, an area health authority or a water undertaker in pursuance of statutory powers or duties and whilst being so used in such service it is necessary for the vehicle to be positioned in the place where it is waiting.  | LCCC |
| For vehicles to be used for the purpose of delivering or collecting postal packets as defined in section 87 of the Post Office Act 1953 by any universal service provider.   | LCCD |
| For vehicles to take in petrol, oil, water or air from any garages situated on or adjacent to the said sides of roads.   | LCCE |
| For vehicles to wait at or near to any premises situated on or adjacent to the said sides of roads for so long as such waiting by that vehicle is reasonably necessary in connection with any wedding or funeral.  | LCCF |
| For vehicles to be used for fire brigade, ambulance or police purposes.  | LCCG |
| For goods to be loaded on or unloaded from the vehicle on the sides of roads specified in this Order at any time on any day.   | LCCH |
| For Vehicles:<br>(a) to wait upon an authorised parking place,<br>(b) being a hackney carriage, to wait upon an  | LCCI |

|   |      |
|---|------|
| of its junction with Swan Street, such vehicle shall have entered Biggin Street from its junction with Fennel Street between the hours of 4.00 p.m. to midnight and midnight to 10.00 a.m.  |      |
| Nothing shall render it unlawful to cause or permit any vehicle to wait on the triangular area of highway not comprising part of the main carriageway fronting Nos. 9 and 19 Station Road, Hugglescote  | LCCW |
| <p>Nothing shall render it unlawful to cause any vehicle to enter Market Place if the vehicle is a vehicle-</p> <p>(a) in the service of a Police or Fire or Health or Local Authority and is being used for Police, Fire, Ambulance or Local Authority purposes as the case may be;</p> <p>being used by a resident of Market Place for the purpose of gaining access to his place of residence there.</p> | LCCX |
| For a disabled person's vehicle which displays in the relevant position a disabled person's badge to wait in the designated parking place.  | LCCY |

**SCHEDULE 2**  
**REVOCATIONS**

**THE LEICESTERSHIRE COUNTY COUNCIL**  
**(VARIOUS ROADS, SOUTH WIGSTON (AREA 1), DISTRICT OF OADBY AND WIGSTON)**  
**CONSOLIDATION AND AMENDMENT ORDER 2008**

**NO LOADING AT ANY TIME**

**CANAL STREET, WIGSTON**

The south-east side from its junction with Blaby Road for a distance of 29 metres

**NO LOADING**  
**MONDAY - SATURDAY 7.30 AM – 9.00 AM AND 4.00 PM – 6.00 PM**

**CANAL STREET, WIGSTON**

The west side from its junction with Blaby Road for a distance of 13.7 metres in a southerly direction

**NO WAITING AT ANY TIME**

**CANAL STREET, WIGSTON**

- (i) The east side from a point 29 metres south of its junction with Blaby Road for a distance of 10 metres in a southerly direction
- (ii) The south-east side from its junction with Blaby Road for a distance of 29 metres
- (iii) The west side from its junction with Blaby Road for a distance of 13.7 metres in a southerly direction
- (iv) The west side from a point 13.7 metres from its junction with Blaby Road to its junction with Countesthorpe Road

**LIMITED WAITING**  
**30 MINUTES NO RETURN FOR 30 MINUTES**  
**MONDAY – SATURDAY 9.00 AM - 6.30 PM**

**CANAL STREET, WIGSTON**

The south-east side from a point 39 metres south of its junction with Blaby Road to a point 33 metres north of its junction with Countesthorpe Road

### **SCHEDULE 3 PART 1**

**LIMITED WAITING  
30 MINUTES NO RETURN FOR 30 MINUTES  
MONDAY - SATURDAY 9.00 AM - 6.30 PM**

#### **CANAL STREET, SOUTH WIGSTON**

- (i) The north-west side from a point 10 metres south-west of its junction with Bassett Street in a south-westerly direction to a point 24 metres south-west of its junction with Bassett Street
- (ii) The north-west side from a point 56 metres south-west of its junction with Blaby Road in a south-westerly direction to a point 1 metres north-east of its junction with Bassett Street
- (iii) The south-east side from a point 94 metres north-east of its junction with Countesthorpe Road in a north-easterly direction for a distance of 220 metres
- (iv) The south-east side from a point 192 metres south-west of its junction with Blaby Road in a south-westerly direction for a distance of 17 metres
- (v) The south-east side from a point 33 metres north-east of its junction with Countesthorpe Road in a north-easterly direction for a distance of 41 metres

#### **EXEMPTIONS**

The following exemptions apply to the above. Refer to Schedule 1 for the details of each exemption:-

LCCA, LCCB, LCCC, LCCD, LCCF, LCCG, LCCH, LCCM, LCCY.

### **SCHEDULE 3 PART 2**

**LOADING/UNLOADING ONLY AT ANY TIME**

#### **CANAL STREET, SOUTH WIGSTON**

The north-west side from a point 42 metres south-west of its junction with Blaby Road in a south-westerly direction for a distance of 14 metres

#### **EXEMPTIONS**

The following exemptions apply to the above. Refer to Schedule 1 for the details of each exemption:-

LCCB, LCCC, LCCD, LCCG, LCCM.



### **SCHEDULE 3 PART 3**

#### **NO LOADING/UNLOADING AT ANY TIME**

##### **CANAL STREET, SOUTH WIGSTON**

- (i) The north-west side from its junction with Blaby Road in a south-westerly direction for a distance of 42 metres
- (ii) The south-east side from its junction with Blaby Road in a south-westerly direction for a distance of 47 metres

#### **EXEMPTIONS**

The following exemptions apply to the above. Refer to Schedule 1 for the details of each exemption:-

LCCB, LCCC, LCCD, LCCG, LCCM.

### **SCHEDULE 3 PART 4**

#### **NO WAITING AT ANY TIME**

##### **CANAL STREET, SOUTH WIGSTON**

- (i) The north-west side from a point 24 metres south-west of its junction with Bassett Street in a south-westerly direction to its junction with Countesthorpe Road
- (ii) The north-west side from a point 1 metre north-east of its junction with Bassett Street in a south-westerly direction to a point 10 metres south-west of its junction with Bassett Street
- (iii) The north-west side from its junction with Blaby Road in a south-westerly direction for a distance of 42 metres
- (iv) The south-east side from its junction with Blaby Road in a south-westerly direction for a distance of 192 metres.

#### **EXEMPTIONS**

The following exemptions apply to the above. Refer to Schedule 1 for the details of each exemption:-

LCCA, LCCB, LCCC, LCCD, LCCE, LCCF, LCCG, LCCH, LCCI, LCCJ, LCCM, LCCN.

28169(c)

THE COMMON SEAL of THE  
LEICESTERSHIRE COUNTY COUNCIL  
was hereunto affixed this 14<sup>th</sup> day of  
January 2010 in the presence of





)  
)  
)  
[Signature]





Proposed  
College

Proposed  
Bus Stop  
Clearway

-  Existing Restriction to remain the same
-  Proposed No Waiting at any time and No loading at anytime
-  Proposed No Waiting at any time
-  Proposed Limited Waiting 30 minutes no return within 30 mins Mon - Sat 9am - 6.30pm
-  Proposed Loading only at anytime

|                        |              |                |                            |                |               |                |
|------------------------|--------------|----------------|----------------------------|----------------|---------------|----------------|
| Scale: A4<br>NTS       | Drawn: DIM   | Date: 29/04/09 | Checked: PJP               | Date: 29/04/09 | Approved: JCI | Date: 29/04/09 |
| Project No.<br>A035036 | Office<br>35 | Type<br>18     | Drawing No.<br>A035036-005 | Revision<br>A  |               |                |

© Wm Group Ltd.

FILENAME : N:\PROJECTS\400303\ACAD\DWGSET\TWOJAG15006-005-REV A.DWG | PLOTTED BY : CHARLES TANGI | PLOTTED DATE : 30 JUN 2009 12:21:55

EXECUTIVE PARK  
AVALON WAY  
ANSTEY  
LEICESTER  
LE7 7GR  
TEL: +44 (0)118 234 8000  
FAX: +44 (0)118 234 8001  
e-mail: [leicester@hays.com](mailto:leicester@hays.com)



Cleric:  
South Leicestershire College

Project:  
South Leicestershire College

Drawing Title:  
Canal Street  
South Wigston  
Traffic Regulation Orders