

THE LEICESTERSHIRE COUNTY COUNCIL
(VARIOUS ROADS, DISTRICT OF HARBOROUGH) (IMPOSITION OF PROHIBITION AND
RESTRICTED WAITING AND PARKING PLACES) ORDER 2016

The Leicestershire County Council ("the Council") in exercise of its powers under Section 1(1), 2(1), 2(2), 4, 32, 35, 35A, 45 and 46 and Part IV of Schedule 9 of the Road Traffic Regulation Act 1984 ("The Act") and of all other enabling powers, hereby makes the following Order:-

1. This Order shall come into force on the twenty sixth day of September 2016 and may be cited as "The Leicestershire County Council (Various Roads, District of Harborough) (Imposition of Prohibition and Restricted Waiting and Parking Places) Order 2016".
2. The exemptions contained in this Order as set out in column 1 of Schedule 1 shall hereafter be referred to by reference to the code letters given in column 2 of Schedule 1.
3. (1) In this Order –

"authorised cab rank" means any area of carriageway or a footway parking area reserved for use by taxis waiting to pick up passengers; ;

"authorised parking place" means any parking place on a road authorised or designated by an Order made or having effect as if made under the Act;

"bus" has the same meaning as in Schedule 1 of the Traffic Signs Regulations and General Directions 2016;

"Carriageway" means a way constituting or comprised in a highway being a way over which the public have a right of way for the passage of vehicles;

"C.E.O." means a duly authorised Civil Enforcement Officer as defined in Section 76 of the Traffic Management Act 2004;

"disabled person's badge" has the same meaning as in The Disabled Persons (Badges for Motor Vehicles)(England) Regulations 2000 and subsequent Amendment Regulations;

"disabled persons vehicle" means a vehicle displaying a valid disabled person's badge;

"doctors' permit holders" means a vehicle which displays a valid permit issued to a Doctor for use in a specified location;

"footway" means a way constituting or comprised in a highway being a way over which the public have a right of way on foot;

"footway parking area" means an area of the footway specifically designated for the purpose of waiting;

"goods vehicle" has the same meaning as that ascribed to it in Section 192(1) of the Road Traffic Act 1988;

"heavy commercial vehicle" has the same meaning as in Section 138 of the Act;

"lay-by" means any area of carriageway situated at the side of the main carriageway for the parking, loading or waiting of vehicles;

"loading" and "unloading" means the collection or delivery of goods (parcels, stock and other items of that nature) to or from a vehicle where the goods cannot be reasonably collected or delivered except by the use of that vehicle in a particular length of road;

"market day" means any day of the week approved and authorised under a market charter for the holding of a market or such other bona fide licensed market;

"market trader" means any person duly authorised an appropriate body to trade from an authorised market stall or stand or location as from time to time may be specified by the appropriate body for the purposes of his or her trading;

"motor cycle" has the same meaning as in Section 136 of The Act;

"motor vehicle" means any vehicle as defined by the Construction and Use Regulations 1986 (as amended) which is mechanically propelled except where otherwise provided;

"*Parking disc*" means a disc issued by the Local Authority complying with the requirements of Regulation 8(5) of the Local Authorities' Traffic Orders (Exemptions for Disabled Persons) (England) Regulations 2000 and capable of showing the quarter hour period during which a period of waiting began;

"permitted parking place" means any part of a road hereby authorised by the Council for use as a parking place, bay or space where vehicles may wait;

"permit" means a written warrant issued by or on behalf of Leicestershire County Council allowing the holder to wait in a specified location;

"permit holder" means a vehicle which displays a valid permit;

"residents' parking permit holder / residents' permit holder" means a vehicle which displays a valid permit issued to a resident of the specified location;

"road / roads" means the carriageway the footway and any verges being the full width of the highway extent from one boundary to another;

"solo motor cycle" means a motor cycle without a sidecar and having two wheels;

"taxi" means a Hackney Carriage vehicle licensed under section 37 of the Town Police Clauses Act 1847;

"vehicle" means:-

- 1) a mechanically propelled vehicle, intended or adapted for use on the road;
- 2) A pedal cycle being used for the purpose of cycling;

"4.00 p.m. to 10.00 a.m. the following morning" wherever referred to in this Order means that period of time commencing at 4.00 p.m. in the afternoon of any day and terminating at 10.00 a.m. on the morning of the next day;

"The Act" means The Road Traffic Regulation Act 1984.

(2) For the purpose of this Order a vehicle shall be regarded as displaying a disabled person's badge in the relevant position, where in accordance with The Disabled Persons (Badges for Motor Vehicles) (England) Regulations 2000 (as amended):

- (i) the Badge is displayed on the vehicle's dashboard or fascia panel with the front of the Badge facing forward with the details thereon clearly visible from an external position, or
- (ii) where the vehicle has no dashboard or fascia panel or windscreen where the Badge may be exhibited or displayed it shall be exhibited in a conspicuous position on the front or near side of the vehicle and

in either case a parking disc is exhibited in the relevant position prescribed in The Disabled Persons (Badges for Motor Vehicles) (England) Regulations 2000 (as amended).

4. For the purposes of this Order and where any article permits, it shall not be unlawful to cause or permit a disabled person's vehicle which displays in the relevant position a disabled person's badge and a parking disc (on which the driver, or other person in charge of the vehicle, has marked the time at which the period of waiting began) to wait on the sides of roads referred to in the specific article, for a period not exceeding 3 hours unless otherwise stated (not being a period separated by an interval of less than one hour, unless otherwise stated, from a previous period of waiting by the same vehicle on the same side of road on the same day) provided that no such vehicle shall wait in any length of road where there is for the time being a prohibition of loading and unloading.

5. "The Leicestershire County Council (A4304 Rockingham Road, Market Harborough and Parish of Dingley, Counties of Leicestershire and Northamptonshire) (De-Restriction,

Imposition of 40 Mph Speed Limit, Prohibition of Driving, Restriction of Waiting and No Entry) Order 2006" "The Leicestershire County Council (Various Roads, Bitteswell, Cotesbach, Dunton Bassett and Lutterworth (Area 1), District of Harborough) Consolidation and Amendment Order 2009" "The Leicestershire County Council (Various Roads, Market Harborough (Area 4), District of Harborough) Consolidation and Amendment Order 2009" "The Leicestershire County Council (Various Roads, Market Harborough (Area 4), District of Harborough) Amendment Order 2 2010" "The Leicestershire County Council (A4304 - Abbey Street, Market Harborough (Area 4), District of Harborough), Order 2011" "The Leicestershire County Council, (Various Roads, Market Harborough (Area 4), District Of Harborough) (No Waiting at Any Time And Limited Waiting) Order No. 1, 2013" "The Leicestershire County Council (Argyle Park and Ritchie Park, Market Harborough (Area 4), District of Harborough) (No Waiting at Any Time and School Keep Clear (Mandatory)(In Part) Order 2015" is hereby revoked in respect of that length of road specified in Schedule 2 to this Order.

6. No person shall, except upon the direction or with the permission of a police officer in uniform, a community support officer or a C.E.O., cause or permit any vehicle to wait between the hours of 8.00 a.m. and 6.00 p.m. on any day other than a Thursday, in the permitted parking place specified in Schedule 3 Part 1 to this Order, except for disabled persons vehicle.

- 6.1 No person shall, except upon the direction or with the permission of a police officer in uniform, a community support officer or a C.E.O., cause or permit any vehicle to wait between the hours of 8.00 a.m. and 6.00 p.m. on any day other than a Thursday, in the permitted parking place specified in Schedule 3 Part 2 to this Order:-

- a) For a period longer than 1 hour, or
- b) If a period of less than 1 hour has elapsed since the last period of waiting by that vehicle on the same permitted parking place;

- 6.2 No person shall, except upon the direction or with the permission of a police officer in uniform, a community support officer or a C.E.O., cause or permit any vehicle to wait between the hours of 8.00 a.m. and 6.00 p.m. on any day other than a Sunday, in the permitted parking place specified in Schedule 3 Part 3 to this Order:-

- a) For a period longer than 30 minutes, or
- b) If a period of less than 1 hour has elapsed since the last period of waiting by that vehicle on the same permitted parking place;

- 6.4 No person shall, except upon the direction or with the permission of a police officer in uniform, a community support officer or a C.E.O., cause or permit any vehicle to wait between the hours of 8.00 a.m. and 6.00 p.m. on any day other than a Sunday, in the permitted parking place specified in Schedule 3 Part 4 to this Order, except for residents' parking permit holders:-
- a) For a period longer than 2 hours, or
 - b) If a period of less than 1 hour has elapsed since the last period of waiting by that vehicle on the same permitted parking place;
- 6.5 No person shall, except upon the direction or with the permission of a police officer in uniform, a community support officer or a C.E.O., or in accordance with the exemption provisions, cause or permit any vehicle to wait at any time on any day for the purpose of enabling goods to be loaded or unloaded from the vehicle on the sides of road specified in Schedule 3 Part 5 to this Order.
- 6.6 No person shall, except upon the direction or with the permission of a police officer in uniform, a community support officer or a C.E.O., or in accordance with the exemption provisions, cause or permit any vehicle to wait between the hours of 7.30 a.m. and 9.00 a.m. and 4.30 p.m. and 6.00 p.m. on any day other than a Sunday, for the purpose of enabling goods to be loaded or unloaded from the vehicle on the sides of road specified in Schedule 3 Part 6 to this Order.
- 6.7 No person shall, except upon the direction or with the permission of a police officer in uniform, a community support officer or a C.E.O., cause or permit any vehicle to wait at any time on any day, other than for the purpose of enabling goods to be loaded or unloaded from the vehicle in the permitted parking place specified in Schedule 3 Part 7 to this Order.
- 6.8 No person shall, except upon the direction or with the permission of a police officer in uniform, a community support officer or a C.E.O., or in accordance with the exemption provisions, cause or permit any vehicle to wait at any time on any day, on the sides of road specified in Schedule 3 Part 8 to this Order.

6.9 No person shall, except upon the direction or with the permission of a police officer in uniform, a community support officer or a C.E.O., or in accordance with the exemption provisions, cause or permit any vehicle to wait between the hours of 8.00 a.m. and 6.00 p.m. on any day on the sides of road specified in Schedule 3 Part 9 to this Order.

6.10 No person shall, except upon the direction or with the permission of a police officer in uniform., a community support officer or a C.E.O., or in accordance with the exemption provisions, cause or permit any vehicle to wait at any time on any Thursday, on the sides of road specified in Schedule 3 Part 10 to this Order.

6.11 No person shall, except upon the direction or with the permission of a police officer in uniform, a community support officer or a C.E.O., or in accordance with the exemption provisions, cause or permit any vehicle to wait between the hours of 8.00 a.m. and 6.00 p.m. on any day other than a Sunday, on the sides of road specified in Schedule 3 Part 11 to this Order.

6.12 No person shall, except upon the direction or with the permission of a police officer in uniform, a community support officer or a C.E.O., or in accordance with the exemption provisions, cause or permit any vehicle to stop or wait between the hours of 8.00 a.m. and 5.00 p.m. on any day other than a Saturday or Sunday, on the side of road designated as a school keep clear as specified in Schedule 3 Part 12 to this Order.

6.13 No person shall, except upon the direction or with the permission of a police officer in uniform, a community support officer or a C.E.O., or in accordance with the exemption provisions, cause or permit any vehicle to stop or wait, except for any taxi, on the sides of road specified in Schedule 3 Part 13 to this Order.

7 Except where otherwise stated, a reference in this Order to a numbered Article or Schedule is reference to the Article or Schedule bearing that number in this order.

8 The plans annexed to this Order and marked drawing numbers HA15_4295W_1, HA15_4295W_2, HA15_4295W_3, HA15_4295W_4, HA15_4295W_5, HA15_4295W_6, HA15_4295W_7, HA15_4295W_8, HA15_4295W_9 are for identification purposes only.

SCHEDULE 1

TYPE OF EXEMPTION	CODE
For vehicles to allow people to board or alight.	LCCA
For vehicles used in connection with:- (i) building, industrial or demolition operations; (ii) the removal of any obstruction to traffic; (iii) the maintenance, improvement or reconstruction of the said sides of roads; or (iv) the laying, erection, alternative or repair on, or in land adjacent to the said sides of roads of any sewer or of any main, pipe or apparatus for the supply of gas, water or electricity or of any telegraphic line as defined in the Telecommunications Act 1984.	LCCB
For vehicles to be used in the service of a local authority, highways agency, an area health authority or a water undertaker in pursuance of statutory powers or duties and whilst being so used in such service it is necessary for the vehicle to be positioned in the place where it is waiting.	LCCC
For vehicles to be used for the purpose of delivering or collecting postal packets as defined in section 87 of the Postal Services Act 2000 by any universal service provider.	LCCD
Not Allocated	LCCE
For vehicles to wait at or near to any premises situated on or adjacent to the said sides of roads for so long as such waiting by that vehicle is reasonably necessary in connection with any	LCCF

wedding or funeral.	
For vehicles to be used for fire brigade, ambulance or police purposes.	LCCG
For goods to be loaded on or unloaded from the vehicle on the sides of roads specified in this Order.	LCCH
<p>For Vehicles:</p> <p>(a) to wait upon an authorised parking place,</p> <p>(b) being a hackney carriage, to wait upon an authorised cab rank, or</p> <p>(c) licensed taxi.</p>	LCCI
For a disabled person's vehicle which displays in the relevant position a disabled person's badge, and a parking disc (on which the driver, or other person in charge of the vehicle, has marked the time at which the period of waiting began) to wait on the sides of roads referred to in that Schedule for a period not exceeding three hours (not being a period separated by an interval of less than one hour from a previous period of waiting by the same vehicle on the same side of road on the same day) provided that no such vehicle shall wait in any length of road where there is for the time being a prohibition of loading and unloading.	LCCJ
For vehicles to wait on the sides of roads referred to therein for so long as may be necessary while any gate or other barrier at the entrance to premises to which the vehicle requires access or from which it has just emerged is being opened or closed, if it is not reasonably practicable for the vehicle to wait otherwise than in that road while such a gate or barrier is opened or closed.	LCCK
Any vehicle bona fide associated or used in connection with or	LCCL

for the purpose of licensed markets or special events.	
Where the person in control of the vehicle is directed or given permission to stop by a police officer, community support officer or a civil enforcement officer.	LCCM
To enable any motor vehicle that is constructed or adapted for the purpose of carrying monies or valuables under secure deposit and which is in use on a pre-arranged appointment for the delivery or collection of monies, financial instruments or valuables (for such a period of time as reasonably required to complete the delivery or collection) to any premises on the sides of road.	LCCN
Not Allocated	LCCO
Not Allocated	LCCP
Nothing shall render it unlawful to cause or permit any vehicle to wait in connection with the maintenance or repair of any premises adjoining the roads which can only be carried out from the road being such works as are required to be carried out to comply with any statutory obligation condition or stipulation subject to such waiting being limited to a maximum of two hours in any period of 24 hours.	LCCQ
Not Allocated	LCCR
Not Allocated	LCCS
Not Allocated	LCCT
Not Allocated	LCCU
Not Allocated	LCCV

Not Allocated	LCCW
Not Allocated	LCCX
For a disabled person's vehicle which displays in the relevant position a disabled person's badge and a parking disc (on which the driver, or other person in charge of the vehicle, has marked the time at which the period of waiting began) to wait in the designated parking place.	LCCY

SCHEDULE 2 **REVOCATIONS**

Items to be revoked from:

THE LEICESTERSHIRE COUNTY COUNCIL (A4304 ROCKINGHAM ROAD, MARKET HARBOROUGH AND PARISH OF DINGLEY, COUNTIES OF LEICESTERSHIRE AND NORTHAMPTONSHIRE) (DE-RESTRICTION, IMPOSITION OF 40 MPH SPEED LIMIT, PROHIBITION OF DRIVING, RESTRICTION OF WAITING AND NO ENTRY) ORDER 2006

No waiting midnight-6am

Rockingham Road, Market Harborough

the south-west side from a point 76 metres north-east of its junction with The Point to a point 210 metres north-east of The Point a distance of approximately 134 metres (area of land used as a lay-by)

Items to be revoked from:

THE LEICESTERSHIRE COUNTY COUNCIL (VARIOUS ROADS, BITTESWELL, COTESBACH, DUNTON BASSETT AND LUTTERWORTH (AREA 1), DISTRICT OF HARBOROUGH) CONSOLIDATION AND AMENDMENT ORDER 2009

Disabled Persons Parking

Market Place, Lutterworth

the area of Lutterworth Market Place in front of the Town Hall between Bell Street and Market Street

Limited waiting 3 hours no return for 3 hours 8am-6pm except Thurs

Market Place, Lutterworth

(i) the area of Lutterworth Market Place in front of the Town Hall between Bell Street and Market Street

(ii) the area of Lutterworth Market Place in front of The Shambles Public House between Bell Street and Market Street

Limited waiting 30 mins no return for 30 mins Mon-Sat 8am-6pm

Church Street, Lutterworth

the north side from a point 29 metres west of its junction with Market Street in a westerly direction for a distance of 68 metres

Station Road, Lutterworth

the south side from a point 4 metres east of the western kerblines of Bell Street in a westerly direction for a distance of 14 metres

No loading at any time

Church Street, Lutterworth

(i) the north side from its junction with Market Street to a point 29 metres west of that junction

(ii) the south side from its junction with High Street to a point 21 metres west of that junction

No loading Mon-Sat 8am-9.30am and 4.30pm-6pm

High Street, Lutterworth

the west side from its junction with Church Street in a southerly direction for a distance of 6 metres

Market Street, Lutterworth

the west side from its junction with Church Street in a northerly direction for a distance of 16 metres

No waiting at any time

Church Street, Lutterworth

(i) the north side from a point 12 metres east of its junction with George Street in a westerly direction to a point 13 metres west of that junction

(ii) the north side from its junction with Market Street in a westerly direction for a distance of 29 metres

(iii) the north side from a point 25 metres east of the church gates to a point 13 metres west of its junction with George Street

(iv) the north side from the church gates in an easterly direction for a distance of 5 metres

(v) the south side from a point 25 metres west of its junction with George Street in a westerly direction for the whole length

(vi) the south side from its junction with High Street in a westerly direction to a point 5 metres west of its junction with Bank Street

High Street, Lutterworth

both sides from its junction with Market Street in a southerly direction for a distance of 27 metres

Market Place, Lutterworth

(i) the area of Lutterworth Market Place in front of the Town Hall between Bell Street and Market Street

- (ii) the area of Lutterworth Market Place in front of The Shambles Public House between Bell Street and Market Street

Market Street, Lutterworth

the east side from its junction with High Street in a northerly direction for a distance of 38 metres

Station Road, Lutterworth

- (i) the north side from a point 11 metres west of its junction with Bell Street in an easterly direction to a point 25 metres east of that junction
- (ii) the north side from a point 46 metres east of its junction with Bell Street in an easterly direction for a distance of 27 metres
- (iii) the north side from a point 25 metres east of its junction with Bell Street in an easterly direction for a distance of 21 metres

No waiting 8am-6pm

High Street, Lutterworth

the west side from a point 11 metres north of its junction with Stoney Hollow in a northerly direction for a distance of 150 metres

No waiting Thurs

Market Place, Lutterworth

- (i) the area of Lutterworth Market Place in front of The Town Hall between Bell Street and Market Street
- (ii) the area of Lutterworth Market Place in front of The Shambles Public House between Bell Street and Market Street

No waiting Mon-Sat 8am-6pm

Church Street, Lutterworth

the north side from a point 5 metres east of the church gates for a distance of 20 metres to a point 25 metres east of the church gates

No Waiting except taxis except for licensed Hackney Carriages

Bell Street, Lutterworth

the east side from a point 11 metres north of its junction with Station Road in a northerly direction for a distance of 14 metres

Items to be revoked from:

THE LEICESTERSHIRE COUNTY COUNCIL (VARIOUS ROADS, MARKET HARBOROUGH (AREA 4), DISTRICT OF HARBOROUGH) CONSOLIDATION AND AMENDMENT ORDER 2009

Limited waiting 2 hours no return for 2 hours Mon-Sat 8am-6pm except resident's parking permit holders

Albany Road, Market Harborough

the north-west side from a point 23 metres east of its junction with Connaught Road in an easterly direction for a distance of 26.5 metres west of that point

Albert Road, Market Harborough

(i) the south & east side from a point 9 metres north-east of its junction with Clarence Street in a north-easterly direction for a distance of 37 metres

(ii) the south & east side from a point 49.5 metres north-east of its junction with Clarence Street in a north-easterly direction for a distance of 12 metres

(iii) the south & east side from a point 22.5 metres south-east of its junction with Clarence Street in a south-westerly direction to a point 79.5 metres north of its junction with Clarence Street

(iv) the south & east side from a point 9 metres south-west of its junction with Fernie Road in a south-westerly direction for a distance of 5.5 metres

Clarence Street, Market Harborough

- (i) the west side to a point 1 metre south of the north-east boundary of No.1 in a northerly direction for a distance of 11.5 metres to a point north-east of that point
- (ii) the west side from a point in line with the south-east boundary of No.2 in a northerly direction to a point in line with boundary between Nos. 31/32

Connaught Road, Market Harborough

- (i) the north & east side from a point 6 metres south of the boundary of Nos. 16/18 in a north-westerly direction to a point 13.5 metres north of the boundary of Nos. 26/28
- (ii) the south-west side from a point 1 metres north of the boundary of Nos. 1/3 in a north-westerly direction to a point in line with the boundary between of Nos. 13/15
- (iii) the south-west side from the boundary of Nos. 13/15 in a north-westerly direction to a point 7.5 metres north of the boundary of Nos. 27/29

Dingley Terrace, Market Harborough

the south & east side from a point 12 metres south-west of its junction with Fernie Road in a south-westerly direction to its junction with York Street

Fernie Road, Market Harborough

- (i) the north & east side from a point 7.5 metres south-east of its junction with Albert Road in a south-easterly direction for a distance of 32 metres
- (ii) the north & east side from a point 49 metres south-east of its junction with Albert Road in a south-easterly direction for a distance of 11 metres
- (iii) the north & east side from a point 65 metres south-east of its junction with Albert Road in a south-easterly direction for a distance of 14 metres

Harrod Drive, Market Harborough

- (i) the north & east side from a point 14 metres north-west of its junction with Great Bowden Road in a north-westerly direction for a distance of 37.5 metres
- (ii) the south-west side from a point 58 metres north-west of its junction with Great Bowden Road in a north-westerly direction for a distance of 14 metres

St Marys Road, Market Harborough

- (i) the north side from a point 78 metres west of a point in line with the eastern gable of No. 139 St Marys Road in a westerly direction to a point 36 metres east of its junction with Kettering Road
- (ii) the north side from a point 67 metres west of a point in line with the eastern gable of No. 139 St Marys Road in a westerly direction to a point 71 metres west of the eastern gable of No. 139 St Marys Road
- (iii) the north side from a point 50 metres west of a point in line with the eastern gable of No. 139 St Marys Road in a westerly direction to a point 60 metres west of that point.
- (iv) the north side from a point in line with the eastern gable of No. 139 St Marys Road in a westerly direction for a distance of 44 metres
- (v) the south side from a point 62 metres east of its junction with Kettering Road in an easterly direction to a point in line with the eastern gable of No. 139 St Marys Road

York Street, Market Harborough

- (i) the south-west side from a point 93.5 metres south-east of its junction with Albert Road in a south-easterly direction to its junction with Dingley Terrace
- (ii) the south-west side from a point 64 metres south-east of its junction with Albert Road in a south-easterly direction for a distance of 19 metres
- (iii) the south-west side from a point 7.5 metres south-east of its junction with Albert Road in a south-easterly direction to the south east boundary of No. 9 York Street

No Waiting except taxis except for licensed Hackney Carriages

The Square, Market Harborough

the west side in the lay-by from a point 164 metres south of the projected centreline of Abbey Street to a point 184 metres south of the projected centre of Abbey Street for a distance of approximately 20 metres

Items to be revoked from:

**THE LEICESTERSHIRE COUNTY COUNCIL (VARIOUS ROADS, MARKET
HARBOROUGH (AREA 4), DISTRICT OF HARBOROUGH) AMENDMENT ORDER 2
2010**

Keep Clear (Mandatory)

Abbey Street, Market Harborough

the south side from a point 62 metres west of its junction with High Street in a south-westerly direction for a distance of 21 metres

Items to be revoked from:

**THE LEICESTERSHIRE COUNTY COUNCIL (A4304 - ABBEY STREET, MARKET
HARBOROUGH (AREA 4), DISTRICT OF HARBOROUGH), ORDER 2011**

Loading Only 45 minutes no return for 1 hour

Abbey Street, Market Harborough

the north-west side from a point 62 metres south-west of its junction with High Street in a south-westerly direction for a distance of 10 metres

No waiting at any time

Abbey Street, Market Harborough

the south-east side from its junction with High Street in a south-westerly direction for a distance of 62 metres

Items to be revoked from:

**THE LEICESTERSHIRE COUNTY COUNCIL, (VARIOUS ROADS, MARKET
HARBOROUGH (AREA 4), DISTRICT OF HARBOROUGH) (NO WAITING AT ANY TIME
AND LIMITED WAITING) ORDER NO. 1, 2013**

Limited waiting 2 hours no return for 2 hours Mon-Sat 8am-6pm except resident's parking permit holders

Fernie Road, Market Harborough

(i) the north-east side from a point 14 metres north-west of its junction with Great Bowden Road in a north-westerly direction to a point 38 metres north-west of its junction with Great Bowden Road

(ii) the north-east side from a point 49 metres north-west of its junction with Great Bowden Road in a north-westerly direction to a point 88 metres north-west of its junction with Great Bowden Road

Items to be revoked from:

THE LEICESTERSHIRE COUNTY COUNCIL (ARGYLE PARK AND RITCHIE PARK, MARKET HARBOROUGH (AREA 4), DISTRICT OF HARBOROUGH) (NO WAITING AT ANY TIME AND SCHOOL KEEP CLEAR (MANDATORY)(IN PART) ORDER 2015

School Keep Clear (Mandatory)

Argyle Park, Market Harborough

the south side from a point 35.5 metres east of its junction with Ritchie Park in an easterly direction for a distance of 62 metres

SCHEDULE 3 PART 1

Disabled Persons Parking Fri - Wed 8am-6pm

Station Road (parking Area), Lutterworth

the west side from its southern kerbline in a northerly direction for a distance of 7.2 metres

EXEMPTIONS

The following exemptions apply to the above. Refer to Schedule 1 for the details of each exemption:-

LCCA

SCHEDULE 3 PART 2

Limited waiting 1 hour no return for 1 hour Fri - Wed 8am-6pm

Bell Street, Lutterworth

- (i) the west side from a point 5 metres south-east of its junction with Market Street in a southerly direction for a distance of 5 metres
- (ii) the west side from a point 14 metres south of its junction with Market Street in a south-easterly direction for a distance of 16.5 metres

Station Road (parking Area), Lutterworth

- (i) the east side from a point 1 metres south of its northern kerblin in a northerly direction for a distance of 15.5 metres
- (ii) the west side from a point 7.2 metres north of its southern kerblin for a distance of 12.5 metres

EXEMPTIONS

The following exemptions apply to the above. Refer to Schedule 1 for the details of each exemption:-

LCCA, LCCB, LCCC, LCCD, LCCF, LCCG, LCCH, LCCM, LCCY.

SCHEDULE 3 PART 3

Limited waiting 30 mins no return for 1 hour Mon-Sat 8am-6pm

Church Street, Lutterworth

- (i) the north side from a point 27 metres west of its junction with Market Street in a westerly direction for a distance of 14.5 metres
- (ii) the north side from a point 45.5 metres west of its junction with Market Street in a westerly direction for a distance of 52 metres

Station Road, Lutterworth

the south side from a point 48.5 metres west of the property boundary of 14a/12 Station Road in a westerly direction for a distance of 14 metres

EXEMPTIONS

The following exemptions apply to the above. Refer to Schedule 1 for the details of each exemption:-

LCCA, LCCB, LCCC, LCCD, LCCF, LCCG, LCCH, LCCM, LCCY.

SCHEDULE 3 PART 4

Limited waiting 2 hours no return for 1 hour Mon-Sat 8am-6pm except resident's parking permit holders

Albany Road, Market Harborough

the north-west side from a point 23 metres east of its junction with Connaught Road in an easterly direction for a distance of 26 metres

Albert Road, Market Harborough

- (i) the south-east side from a point 9 metres north-east of its junction with Clarence Street in a north-easterly direction for a distance of 37 metres
- (ii) the south-east side from a point 49.5 metres north-east of its junction with Clarence Street in a north-easterly direction for a distance of 12 metres
- (iii) the south-east side from a point 22.5 metres south-west of its junction with Fernie Road in a south-westerly direction for a distance of 11.5 metres
- (iv) the south-east side from a point 9 metres south-west of its junction with Fernie Road in a south-westerly direction for a distance of 6 metres

Clarence Street, Market Harborough

- (i) the west side from a point 1 metre south of the north-east boundary of No.1 in a northerly direction for a distance of 10.5 metres to a point north-west of that point

- (ii) the west side from a point in line with the south-east boundary of No.2 in a northerly direction for a distance of 137 metres

Connaught Road, Market Harborough

- (i) the north-east side from a point 6 metres south of the boundary of Nos. 16/18 in a north-westerly direction to a point 13.5 metres north of the boundary of Nos. 26/28
- (ii) the south-west side from a point 1 metres north of the boundary of Nos. 1/3 in a north-westerly direction for a distance of 122.5 metres

Dingley Terrace, Market Harborough

the south-east side from a point 12 metres south-west of its junction with Fernie Road in a south-westerly direction to its junction with York Street

Fernie Road, Market Harborough

- (i) the north-east side from a point 7.5 metres south-east of its junction with Albert Road in a south-easterly direction for a distance of 32 metres
- (ii) the north-east side from a point 49 metres south-east of its junction with Albert Road in a south-easterly direction for a distance of 11 metres
- (iii) the north-east side from a point 65 metres south-east of its junction with Albert Road in a south-easterly direction for a distance of 14 metres
- (iv) the north-east side from a point 49 metres north-west of its junction with Great Bowden Road in a north-westerly direction to a point 88 metres north-west of its junction with Great Bowden Road
- (v) the north-east side from a point 14 metres north-west of its junction with Great Bowden Road in a north-westerly direction to a point 38 metres north-west of its junction with Great Bowden Road

Harrod Drive, Market Harborough

- (i) the north-east side from a point 14 metres north-west of its junction with Great Bowden Road in a north-westerly direction for a distance of 37 metres

(ii) the south-west side from a point 58 metres north-west of its junction with Great Bowden Road in a north-westerly direction for a distance of 17 metres

St Marys Road, Market Harborough

(i) the north side from a point 33.5 metres east of its junction with Kettering Road in an easterly direction for a distance of 9.5 metres

(ii) the north side from a point 50 metres east of its junction with Kettering Road in an easterly direction for a distance of 4 metres

(iii) the north side from a point 61 metres east of its junction with Kettering Road in an easterly direction for a distance of 10 metres

(iv) the north side from a point 77.5 metres east of its junction with Kettering Road in an easterly direction for a distance of 43 metres

(v) the south side from a point 62 metres east of its junction with Kettering Road in an easterly direction for a distance of 64 metres

York Street, Market Harborough

(i) the south-west side from a point 7.5 metres south-east of its junction with Albert Road in a south-easterly direction for a distance of 49.5 metres

(ii) the south-west side from a point 64 metres south-east of its junction with Albert Road in a south-easterly direction for a distance of 19 metres

(iii) the south-west side from a point 93.5 metres south-east of its junction with Albert Road in a south-easterly direction to its junction with Dingley Terrace

EXEMPTIONS

The following exemptions apply to the above. Refer to Schedule 1 for the details of each exemption:-

LCCA, LCCB, LCCC, LCCD, LCCF, LCCG, LCCH, LCCM, LCCY.

SCHEDULE 3 PART 5 No loading at any time

Church Street, Lutterworth

- (i) the north side from its junction with Market Street in a westerly direction for a distance of 27 metres
- (ii) the south side from its junction with High Street in a westerly direction for a distance of 22 metres

EXEMPTIONS

The following exemptions apply to the above. Refer to Schedule 1 for the details of each exemption:-

LCCA, LCCB, LCCC, LCCD, LCCG, LCCM.

SCHEDULE 3 PART 6

No loading Mon-Sat 7.30am-9am and 4.30pm-6pm

High Street, Lutterworth

the west side from its junction with Church Street in a southerly direction for a distance of 40 metres

Market Street, Lutterworth

the west side from its junction with Church Street in a northerly direction for a distance of 16 metres

LCCA, LCCB, LCCC, LCCD, LCCG, LCCM.

SCHEDULE 3 PART 7

Loading Only at any time

Abbey Street, Market Harborough

the north-west side from a point 62 metres south-west of its junction with High Street in a south-westerly direction for a distance of 10 metres

EXEMPTIONS

The following exemptions apply to the above. Refer to Schedule 1 for the details of each exemption:-

LCCA, LCCB, LCCC, LCCD, LCCG, LCCM.

SCHEDULE 3 PART 8
No waiting at any time

Abbey Street, Market Harborough

the south-east side from its junction with High Street in a south-westerly direction for a distance of 83 metres

Bell Street (parking Area), Lutterworth

- (i) the north-east side from its junction with Market Street in a south-easterly, then westerly direction for a distance of 42 metres
- (ii) the north-west side from its junction with Market Street in an easterly, then southerly direction for a distance of 5 metres

Church Street, Lutterworth

- (i) the north side from a point 9 metres east of its junction with George Street in a westerly direction for a distance of 43 metres
- (ii) the north side from its junction with Market Street in a westerly direction for a distance of 27 metres
- (iii) the north side from a point 49.5 metres west of its junction with George Street in a westerly direction for the extent of the adopted highway
- (iv) the south side from a point 12 metres east of its junction with Church Gate in a westerly direction for the extent of the adopted highway
- (v) the south side from a point 22 metres west of its junction with High Street in a westerly direction to a point 5 metres west of its junction with Bank Street
- (vi) the south side from its junction with High Street in a westerly direction for a distance of 22 metres

High Street, Lutterworth

(i) the east side from its junction with Market Street in a southerly direction for a distance of 27 metres

(ii) the west side from its junction with Church Street in a southerly direction for a distance of 40 metres

Market Street, Lutterworth

the east side from its junction with High Street in a northerly direction for a distance of 38 metres

Station Road, Lutterworth

(i) the north side from its junction with Bell Street in a westerly then northerly direction for a distance of 12 metres

(ii) the north side from its junction with Bell Street in an easterly direction for a distance of 73 metres

(iii) the south-west side from a point 62.5 metres west of the boundary of Nos. 14a/12 Station Road in a north-westerly direction for a distance of 14.5 metres

Station Road (parking Area), Lutterworth

the north side from a point 5.5 metres from western kerblin in an easterly direction for a distance of 5 metres

EXEMPTIONS

The following exemptions apply to the above. Refer to Schedule 1 for the details of each exemption:-

LCCA, LCCB, LCCC, LCCD, LCCE, LCCF, LCCG, LCCH, LCCI, LCCJ, LCCM, LCCN.

SCHEDULE 3 PART 9 **No waiting 8am-6pm**

High Street, Lutterworth

the west side from a point 11 metres north of its junction with Stoney Hollow in a northerly direction to a point 40 metres south of its junction with Church Street

EXEMPTIONS

The following exemptions apply to the above. Refer to Schedule 1 for the details of each exemption:-

LCCA, LCCB, LCCC, LCCD, LCCE, LCCF, LCCG, LCCH, LCCI, LCCJ, LCCM, LCCN.

SCHEDULE 3 PART 10

No waiting Thurs

Bell Street (parking Area), Lutterworth

the west & south side from its junction with Market Street in a south-easterly direction for a distance of 30.5 metres

Station Road (parking Area), Lutterworth

- (i) the north-east & south-west side from a point 5 metres west of its eastern kerbline in an easterly, then southerly and westerly direction for a distance of 26.5 metres
- (ii) the south-west & north-west side from a point 77 metres west of the property boundary 14a/12 in a westerly then northerly and easterly direction for a distance of 32 metres

EXEMPTIONS

The following exemptions apply to the above. Refer to Schedule 1 for the details of each exemption:-

LCCA, LCCB, LCCC, LCCD, LCCE, LCCF, LCCG, LCCH, LCCI, LCCJ, LCCM, LCCN.

SCHEDULE 3 PART 11

No waiting Mon-Sat 8am-6pm

Church Street, Lutterworth

the north side from a point 28 metres west of its junction with George Street in a westerly direction for a distance of 21.5 metres

EXEMPTIONS

The following exemptions apply to the above. Refer to Schedule 1 for the details of each exemption:-

LCCA, LCCB, LCCC, LCCD, LCCE, LCCF, LCCG, LCCH, LCCI, LCCJ, LCCM, LCCN.

SCHEDULE 3 PART 12
School Keep Clear (Mandatory) Mon-Fri 8am-5pm

Argyle Park, Market Harborough

the south side from a point 35.5 metres east of its junction with Ritchie Park in an easterly direction for a distance of 62 metres

EXEMPTIONS

The following exemptions apply to the above. Refer to Schedule 1 for the details of each exemption:-

LCCB, LCCC, LCCG, LCCM.

SCHEDULE 3 PART 13
No stopping except taxis

Bell Street, Lutterworth

the east side from a point 11 metres north of its junction with Station Road in a northerly direction for a distance of 14 metres

The Square, Market Harborough

the west side in the lay-by from a point 164 metres south of the projected centreline of Abbey Street to a point 184 metres south of the projected centre of Abbey Street for a distance of approximately 20 metres

EXEMPTIONS

The following exemptions apply to the above. Refer to Schedule 1 for the details of each exemption:-

LCCG, LCCI, LCCM.

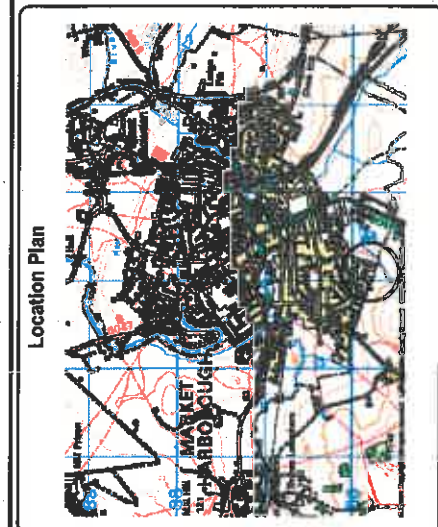
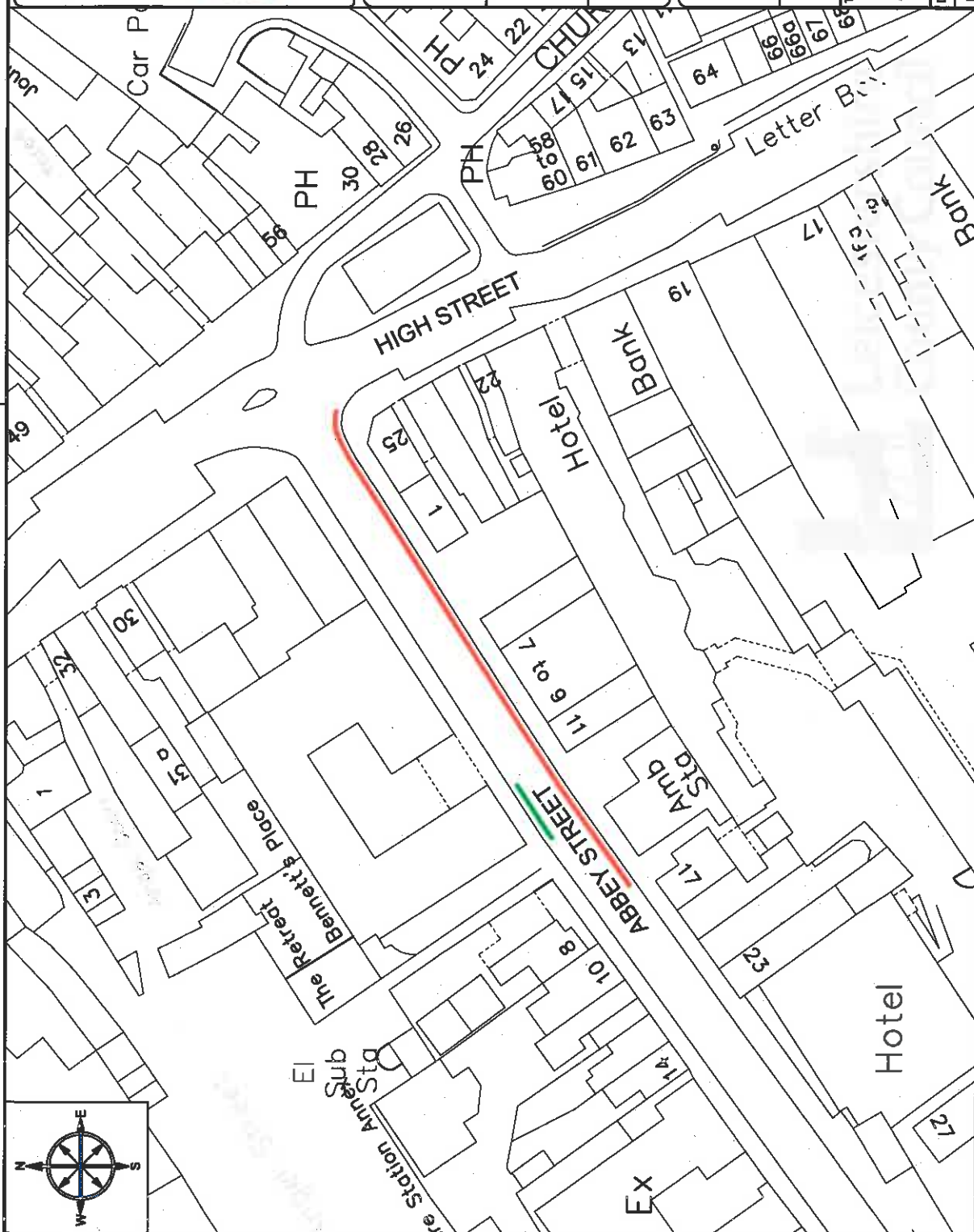
THE COMMON SEAL of THE
LEICESTERSHIRE COUNTY COUNCIL
was hereunto affixed this nineteenth day of
September 2016 in the presence of

)
)
)
)

33000



J. L. W.



Location Plan



ENVIRONMENT AND
TRANSPORT DEPARTMENT

PHIL CROSSLAND
DIRECTOR

DESIGN & DELIVERY
GROUP

MARKET HARBOROUGH

TITLE:
Proposed Changes to Parking Restrictions
Abbey Street
Market Harborough

DRAWING NUMBER	SCALE
HA15_4295W_4	NTS
PREPARED BY: G Neat	DATE: July 2016
CHECKED BY: R Davis	SIZE: A4
APPROVED BY: A Hopshire	

COUNTY HALL * GLENFIELD * LEICESTER * LE3 8ST
Tel: 0116 3050001 * Fax: 0116 3050006

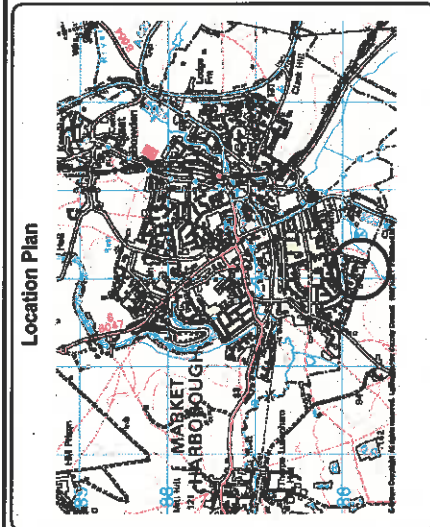
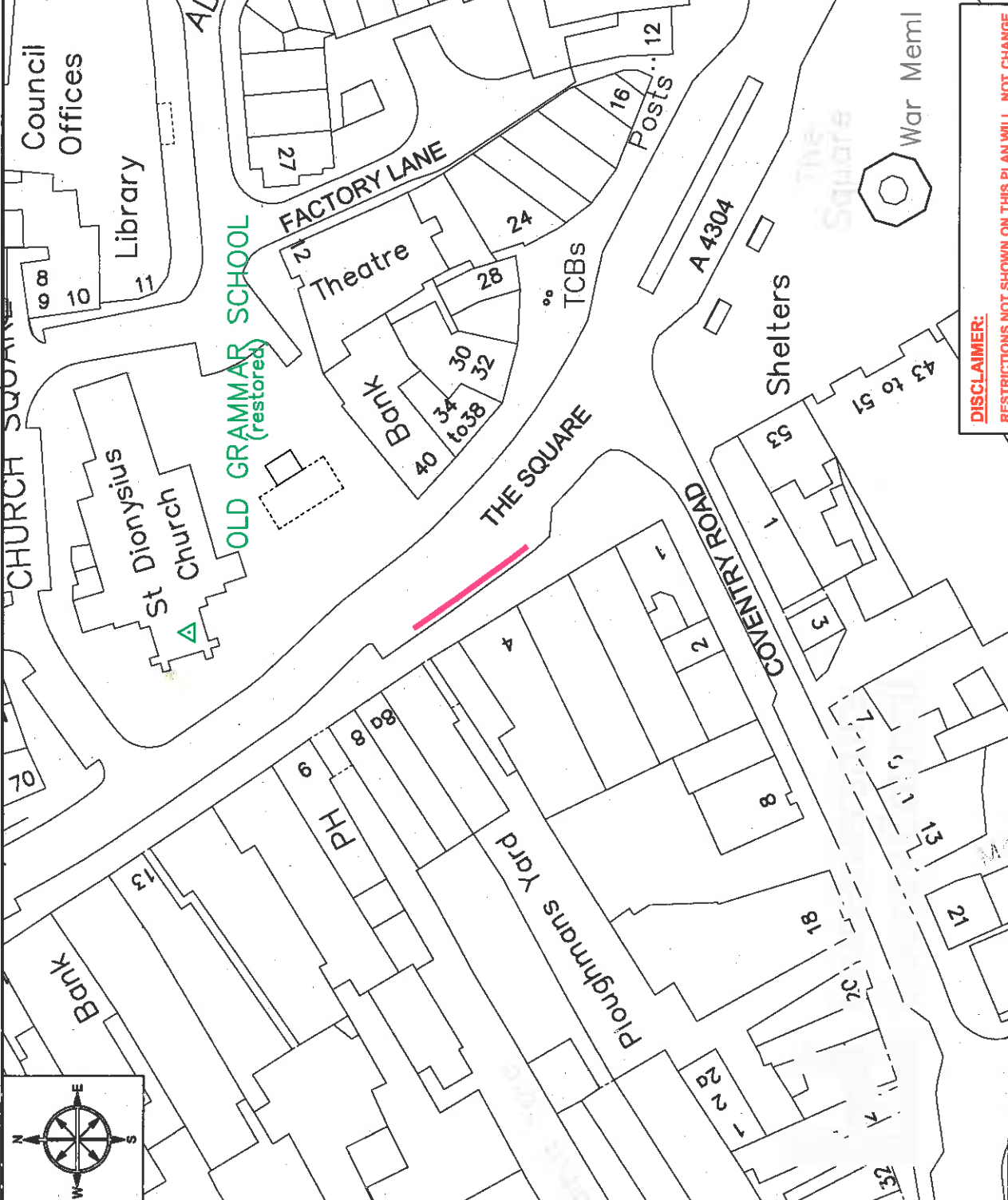
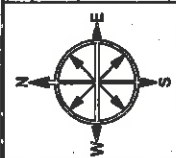
E-Mail address: customerservices@leica.gov.uk
Website: www.leicestershire.gov.uk

DISCLAIMER:
RESTRICTIONS NOT SHOWN ON THIS PLAN WILL NOT CHANGE
THIS PLAN IS FOR GRAPHICAL REPRESENTATION ONLY AND
DOES NOT FORM PART OF THE FINAL LEGAL ORDER

Proposed Changes to Parking Restrictions

- Loading Only at Any Time
- No Waiting at Any Time

MAPINFO (C) Leicestershire County Council
© Crown copyright and Database Right 2016. Ordnance Survey 100019271.
Published 2016.



ENVIRONMENT AND
TRANSPORT DEPARTMENT

PHIL CROSSLAND
DIRECTOR

DESIGN & DELIVERY
GROUP

MARKET HARBOROUGH

TITLE:
**Proposed Changes to Parking Restrictions
The Square
Market Harborough**

DRAWING NUMBER	SCALE
HA15_4295W_5	NTS
PREPARED BY: G Nest	
CHECKED BY: R Davis	DATE: July 2016
APPROVED BY: A Hopkins	SIZE: A4

COUNTY HALL * GLENFIELD * LEICESTER * LE3 8ST
Tel: 0116 3050001 * Fax: 0116 3050006

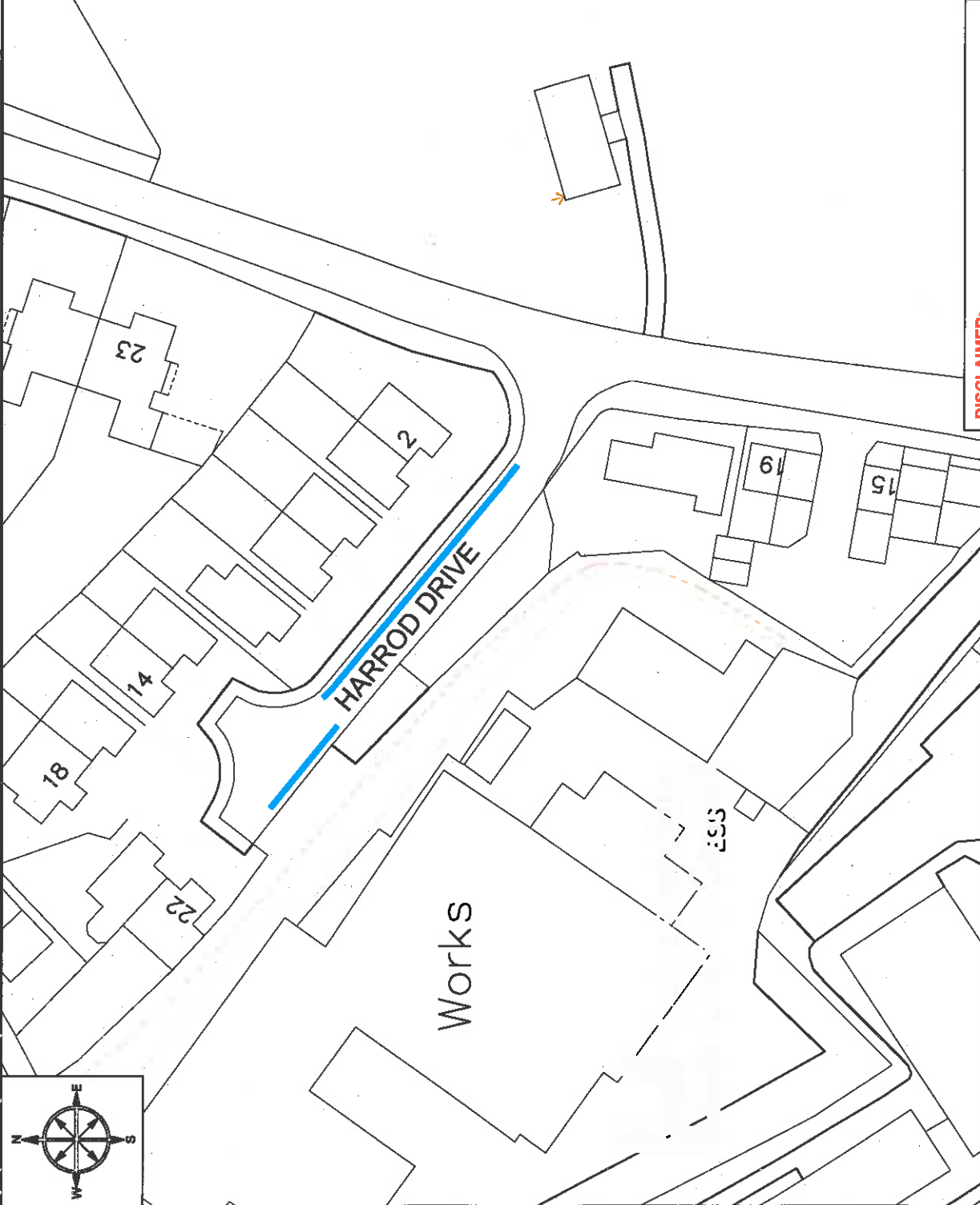
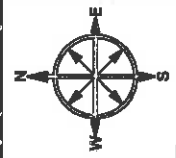
E-Mail address: customerservices@leics.gov.uk
Website: www.leicestershire.gov.uk

DISCLAIMER:
RESTRICTIONS NOT SHOWN ON THIS PLAN WILL NOT CHANGE
THIS PLAN IS FOR GRAPHICAL REPRESENTATION ONLY AND
DOES NOT FORM PART OF THE FINAL LEGAL ORDER

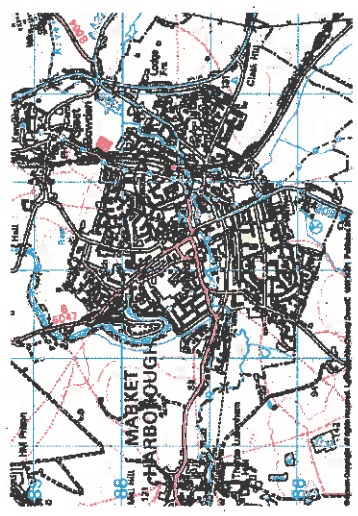
MAPINFO (C) Leicestershire County Council
© Crown copyright and Database Right 2016. Ordnance Survey 100019271.
Published 2016.

Proposed Changes to Parking Restrictions

— No Stopping Except Taxis



Location Plan



ENVIRONMENT AND
TRANSPORT DEPARTMENT

PHIL CROSSLAND
DIRECTOR

DESIGN & DELIVERY
GROUP

MARKET HARBOROUGH

TITLE:
Proposed Changes to Parking Restrictions
Harrod Drive
Market Harborough

DRAWING NUMBER	SCALE
HA15_4295W_8	NTS
PREPARED BY: G Nest	
CHECKED BY: R Davis	DATE: July 2016
APPROVED BY: A Hopkins	SIZE: A4

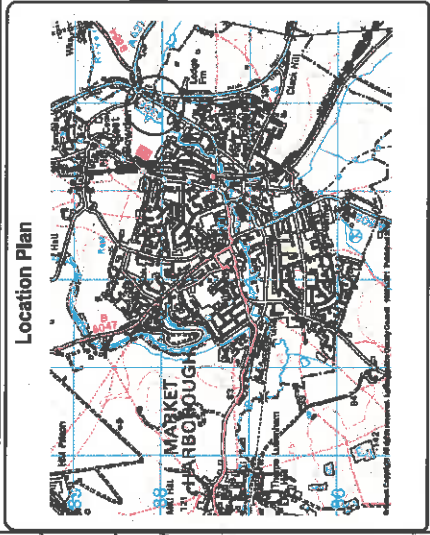
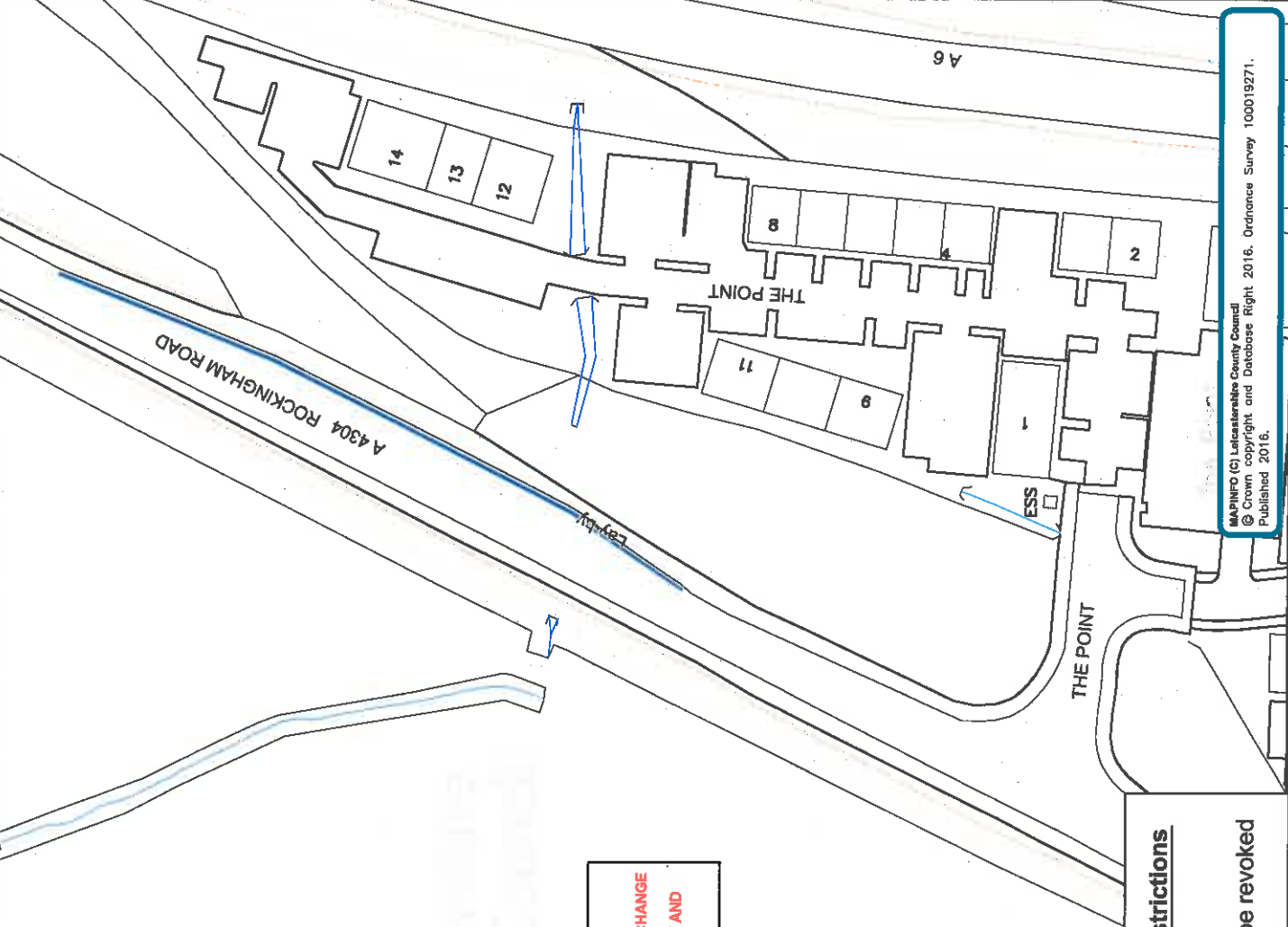
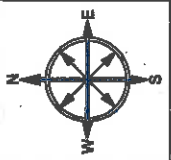
COUNTY HALL * GLENFIELD * LEICESTER * LE3 8ST
Tel: 0116 3050001 * Fax: 0116 3050006

E-Mail address: customerservices@leics.gov.uk
Website: www.leicestershire.gov.uk

DISCLAIMER:
RESTRICTIONS NOT SHOWN ON THIS PLAN WILL NOT CHANGE
THIS PLAN IS FOR GRAPHICAL REPRESENTATION ONLY AND
DOES NOT FORM PART OF THE FINAL LEGAL ORDER

Proposed Changes to Parking Restrictions

- Limited Waiting 2 hour no return for 1 hour
- Mon - Sat 8am-6pm except for residents parking permit holders



ENVIRONMENT AND
TRANSPORT DEPARTMENT

PHIL CROSSLAND
DIRECTOR

DESIGN & DELIVERY
GROUP

MARKET HARBOROUGH

TITLE:
Proposed Changes to Parking Restrictions
A4304 Rockingham Road (Lay-by)
Market Harborough

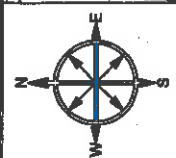
DRAWING NUMBER	SCALE
HA15_4295W_3	NTS
PREPARED BY: G Neat	DATE: July 2016
CHECKED BY: R Davis	SIZE: A4
APPROVED BY: A Hopkins	
COUNTY HALL * GLENFIELD * LEICESTER * LE3 8ST	
Tel: 0116 3050001 * Fax: 0116 3050006	
E-Mail address: customerservices@leica.gov.uk	
Website: www.leicestershire.gov.uk	

DISCLAIMER:
RESTRICTIONS NOT SHOWN ON THIS PLAN WILL NOT CHANGE
THIS PLAN IS FOR GRAPHICAL REPRESENTATION ONLY AND
DOES NOT FORM PART OF THE FINAL LEGAL ORDER

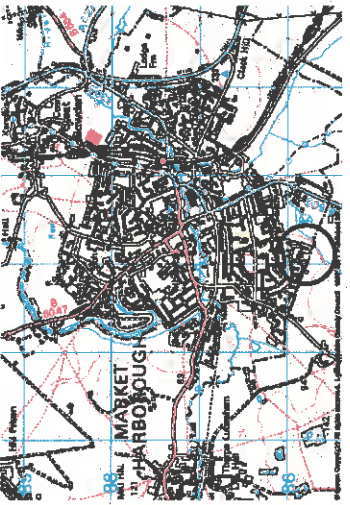
Proposed Changes to Parking Restrictions

— No waiting midnight - 6am to be revoked

MAPPING (C) Leicestershire County Council
© Crown copyright and Database Right 2016. Ordnance Survey 100019271.
Published 2016.



Location Plan



ENVIRONMENT AND
TRANSPORT DEPARTMENT

PHIL CROSSLAND
DIRECTOR

DESIGN & DELIVERY
GROUP

MARKET HARBOROUGH

TITLE:
Proposed Changes to Parking Restrictions
Argyle Park
Market Harborough

DRAWING NUMBER	SCALE
HA15_4295W_2	NTS
PREPARED BY: G Neak	
CHECKED BY: R Davis	DATE: July 2016
APPROVED BY: A Hopkins	SIZE: A4

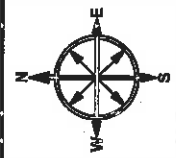
COUNTY HALL * GLENFIELD * LEICESTER * LE3 8ST
Tel: 0116 3050001 * Fax: 0116 3050006
E-Mail address: customerservices@leics.gov.uk
Web site: www.leicestershire.gov.uk

DISCLAIMER:
RESTRICTIONS NOT SHOWN ON THIS PLAN WILL **NOT** CHANGE
THIS PLAN IS FOR GRAPHICAL REPRESENTATION ONLY AND
DOES NOT FORM PART OF THE FINAL LEGAL ORDER

Proposed Changes to Parking Restrictions

School Keep Clear No Waiting Mon - Fri 8am-5pm

MAINTAINED (C) Leicestershire County Council
© Crown copyright and Database Right 2016. Ordnance Survey 100019271.
Published 2016.



Proposed Changes to Parking Restrictions

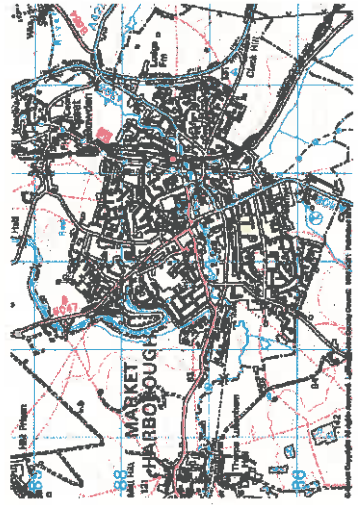
Limited Waiting 2 hour no return for 1 hour
Mon - Sat 8am-6pm except for residents
parking permit holders

DISCLAIMER:

RESTRICTIONS NOT SHOWN ON THIS PLAN WILL NOT CHANGE
THIS PLAN IS FOR GRAPHICAL REPRESENTATION ONLY AND
DOES NOT FORM PART OF THE FINAL LEGAL ORDER

MARINFO (C) Leicestershire County Council
© Crown Copyright and Database Right 2016. Ordnance Survey 100019271.
Published 2016.

Location Plan



ENVIRONMENT AND
TRANSPORT DEPARTMENT

PHIL CROSSLAND
DIRECTOR

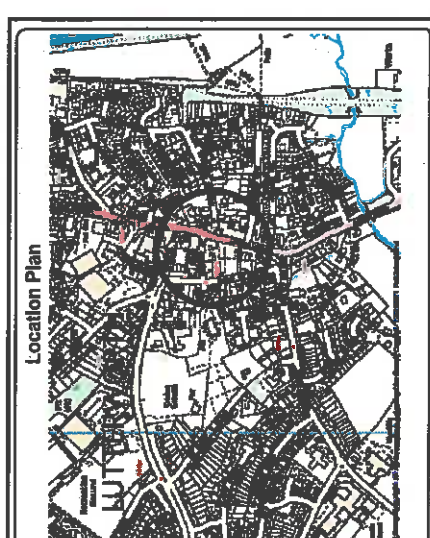
DESIGN & DELIVERY
GROUP

MARKET HARBOROUGH

TITLE:
**Proposed Changes to Parking Restrictions
Various Roads
Market Harborough**

DRAWING NUMBER	SCALE
HA15_4295W_7	NTS
PREPARED BY: G Neat	DATE: July 2016
CHECKED BY: R Davis	SIZE: A4
APPROVED BY: A Hopkins	

COUNTY HALL * GLENFIELD * LEICESTER * LE3 8ST
Tel: 0116 3050001 * Fax: 0116 3050006
E-Mail address: customerservices@leica.gov.uk
Website: www.leicestershire.gov.uk



ENVIRONMENT AND
TRANSPORT DEPARTMENT

PHIL CROSSLAND
DIRECTOR

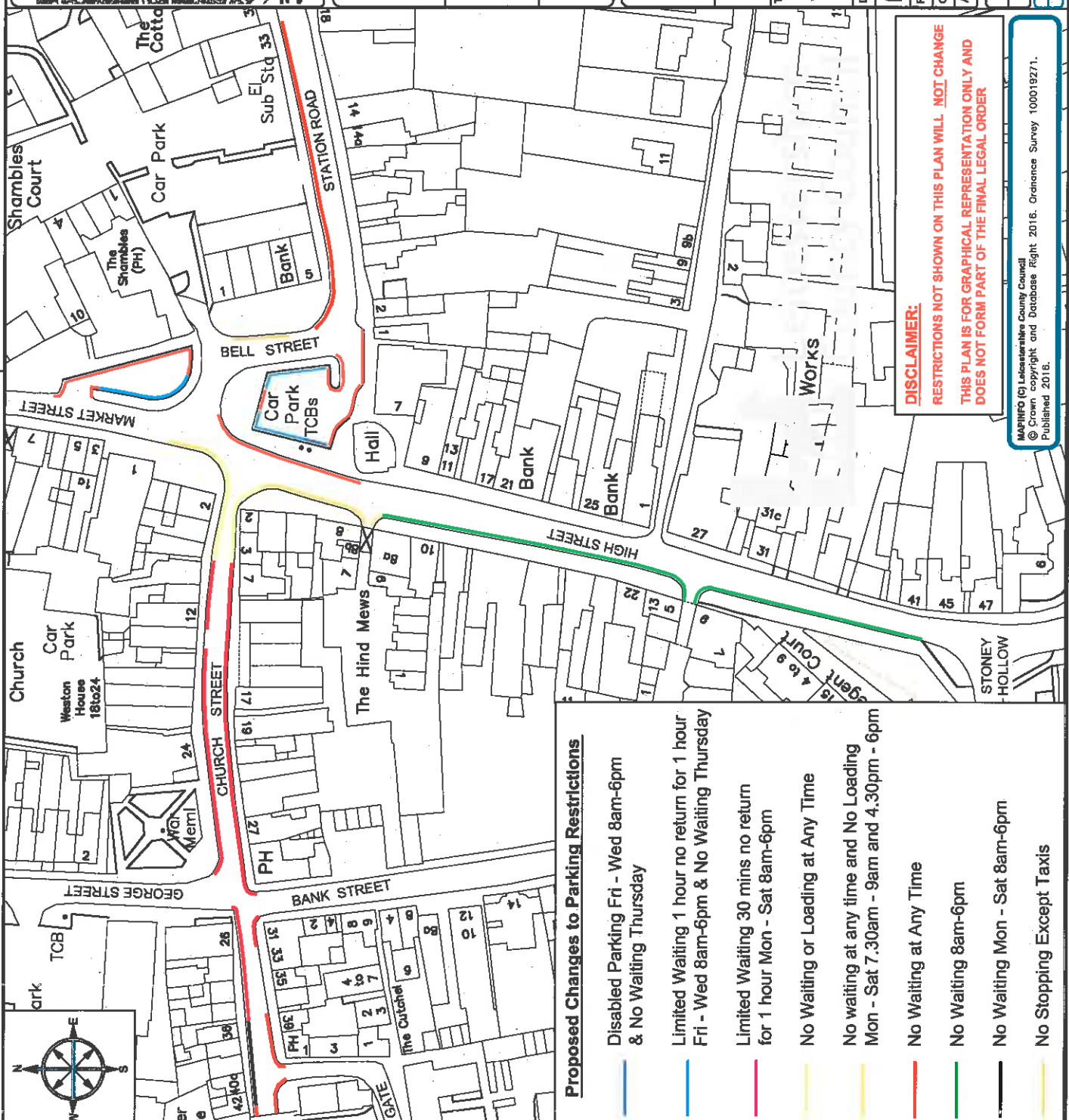
DESIGN & DELIVERY
GROUP

LUTTERWORTH

TITLE:
Proposed Changes to Parking Restrictions
Various Roads
Lutterworth

DRAWING NUMBER	SCALE
HA15_4295W_1	NTS
PREPARED BY: G Negt	
CHECKED BY: R Davis	DATE: July 2016
APPROVED BY: A Hopkins	SIZE: A4

COUNTY HALL * GLENFIELD * LEICESTER * LE3 8ST
Tel: 0116 3050001 * Fax: 0116 3050006
E-Mail address: customerservices@leics.gov.uk
Website: www.leicestershire.gov.uk

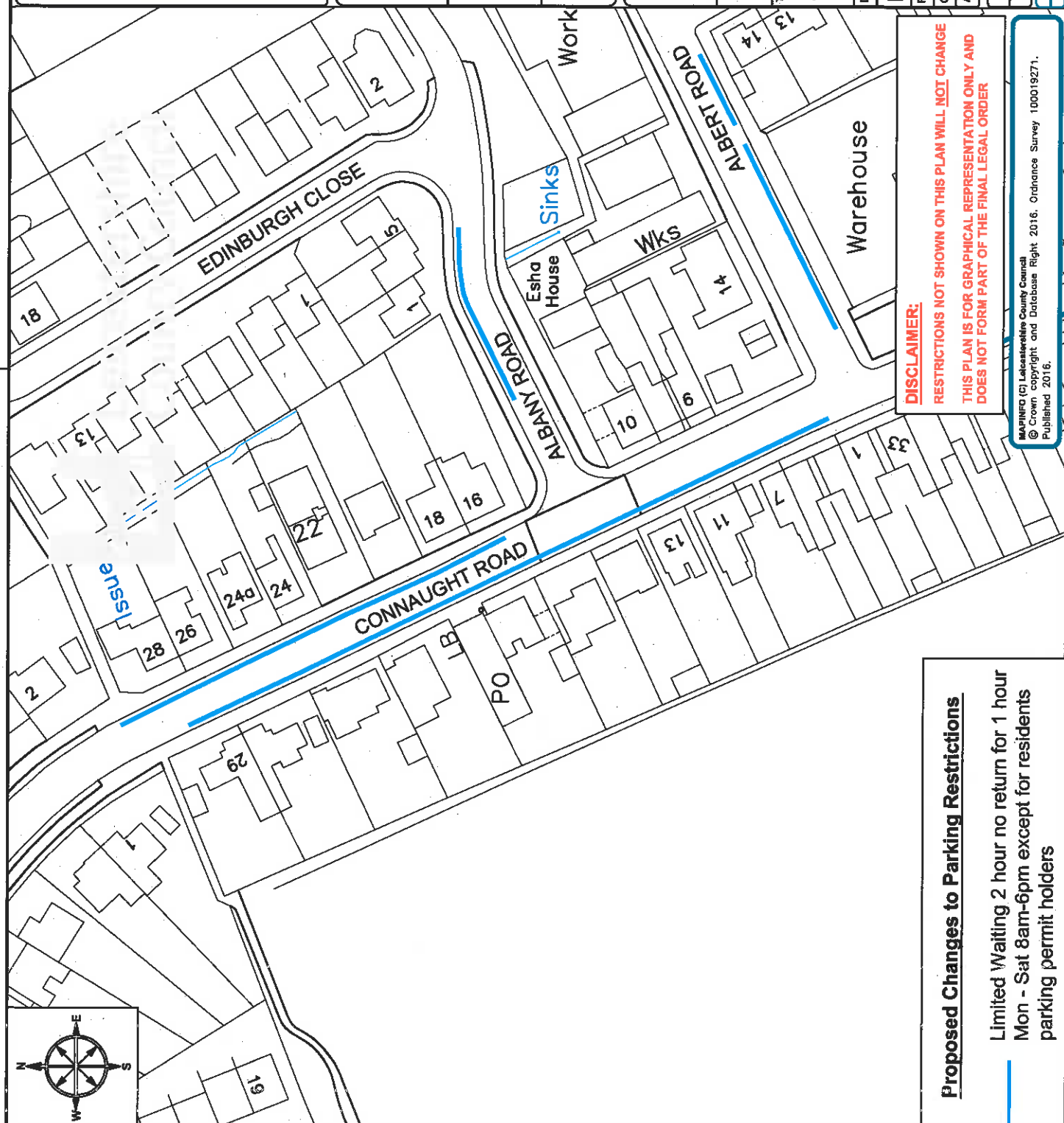
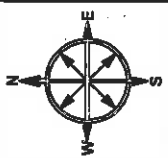


Proposed Changes to Parking Restrictions

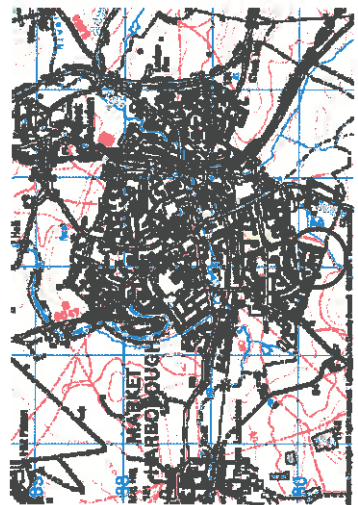
- Disabled Parking Fri - Wed 8am-6pm
& No Waiting Thursday
- Limited Waiting 1 hour no return for 1 hour
Fri - Wed 8am-6pm & No Waiting Thursday
- Limited Waiting 30 mins no return
for 1 hour Mon - Sat 8am-6pm
- No Waiting or Loading at Any Time
- No waiting at any time and No Loading
Mon - Sat 7.30am - 9am and 4.30pm - 6pm
- No Waiting at Any Time
- No Waiting 8am-6pm
- No Waiting Mon - Sat 8am-6pm
- No Stopping Except Taxis

DISCLAIMER:
RESTRICTIONS NOT SHOWN ON THIS PLAN WILL **NOT CHANGE**
THIS PLAN IS FOR GRAPHICAL REPRESENTATION ONLY AND
DOES NOT FORM PART OF THE FINAL LEGAL ORDER

MapInfo (c) Leicestershire County Council
© Crown copyright and Database Right 2016. Ordnance Survey 100019271.
Published 2016.



Location Plan



ENVIRONMENT AND
TRANSPORT DEPARTMENT

PHIL CROSSLAND
DIRECTOR

DESIGN & DELIVERY
GROUP

MARKET HARBOROUGH

TITLE:
**Proposed Changes to Parking Restrictions
Various Roads
Market Harborough**

DRAWING NUMBER	SCALE
HA15_4295W_6	NTS
PREPARED BY: G Neat	
CHECKED BY: R Davis	DATE: July 2016
APPROVED BY: A Hopkins	SIZE: A4

COUNTY HALL * GLENFIELD * LEICESTER * LE1 8ST
Tel: 0116 3050001 * Fax: 0116 3050006

E-Mail address: customerservices@leics.gov.uk
Website: www.leicestershire.gov.uk

DISCLAIMER:
RESTRICTIONS NOT SHOWN ON THIS PLAN WILL NOT CHANGE
THIS PLAN IS FOR GRAPHICAL REPRESENTATION ONLY AND
DOES NOT FORM PART OF THE FINAL LEGAL ORDER

Proposed Changes to Parking Restrictions

Limited Waiting 2 hour no return for 1 hour
Mon - Sat 8am-6pm except for residents
parking permit holders

MARINE (C) Leicestershire County Council
© Crown copyright and Database Right 2016. Ordnance Survey 100019271.
Published 2016.