

THE LEICESTERSHIRE COUNTY COUNCIL
(DISABLED AND RESTRICTED PARKING ORDER) (VARIOUS ROADS, LOUGHBOROUGH,
BOROUGH OF CHARNWOOD) ORDER 2017

The Leicestershire County Council ("the Council") in exercise of its powers under Section 1(1) and 2(1) to (3) 4(2) 32 35 and Part IV of Schedule 9 of the Road Traffic Regulation Act 1984 ("The Act") and of all other enabling powers, hereby makes the following Order:-

1. This Order shall come into force on the fifth day of June 2017 and may be cited as "The Leicestershire County Council (Disabled and Restricted Parking Order) (Various Roads, Loughborough, Borough of Charnwood) Order 2017".
2. The exemptions contained in this Order as set out in column 1 of Schedule 1 shall hereafter be referred to by reference to the code letters given in column 2 of Schedule 1.
3. (1) In this Order –

"authorised cab rank" means any area of carriageway or a footway parking area reserved for use by taxis waiting to pick up passengers; ;

"authorised parking place" means any parking place on a road authorised or designated by an Order made or having effect as if made under the Act;

"bus" has the same meaning as in Schedule 1 of the Traffic Signs Regulations and General Directions 2016;

"Carriageway" means a way constituting or comprised in a highway being a way over which the public have a right of way for the passage of vehicles;

"C.E.O." means a duly authorised Civil Enforcement Officer as defined in Section 76 of the Traffic Management Act 2004;

"disabled person's badge" has the same meaning as in The Disabled Persons (Badges for Motor Vehicles)(England) Regulations 2000 and subsequent Amendment Regulations;

"disabled persons vehicle" means a vehicle displaying a valid disabled person's badge;

"doctors' permit holders" means a vehicle which displays a valid permit issued to a Doctor for use in a specified location;

"footway" means a way constituting or comprised in a highway being a way over which the public have a right of way on foot;

"footway parking area" means an area of the footway specifically designated for the purpose of waiting;

"goods vehicle" has the same meaning as that ascribed to it in Section 192(1) of the Road Traffic Act 1988;

"heavy commercial vehicle" has the same meaning as in Section 138 of the Act;

"lay-by" means any area of carriageway situated at the side of the main carriageway for the parking, loading or waiting of vehicles;

"loading" and "unloading" means the collection or delivery of goods (parcels, stock and other items of that nature) to or from a vehicle where the goods cannot be reasonably collected or delivered except by the use of that vehicle in a particular length of road;

"market day" means any day of the week approved and authorised under a market charter for the holding of a market or such other bona fide licensed market;

"market trader" means any person duly authorised an appropriate body to trade from an authorised market stall or stand or location as from time to time may be specified by the appropriate body for the purposes of his or her trading;

"motor cycle" has the same meaning as in Section 136 of The Act;

"motor vehicle" means any vehicle as defined by the Construction and Use Regulations 1986 (as amended) which is mechanically propelled except where otherwise provided;

"*Parking disc*" means a disc issued by the Local Authority complying with the requirements of Regulation 8(5) of the Local Authorities' Traffic Orders (Exemptions for Disabled Persons) (England) Regulations 2000 and capable of showing the quarter hour period during which a period of waiting began;

"permitted parking place" means any part of a road hereby authorised by the Council for use as a parking place, bay or space where vehicles may wait;

"permit" means a written warrant issued by or on behalf of Leicestershire County Council allowing the holder to wait in a specified location;

"permit holder" means a vehicle which displays a valid permit;

"residents' parking permit holder / residents' permit holder" means a vehicle which displays a valid permit issued to a resident of the specified location;

"road / roads" means the carriageway the footway and any verges being the full width of the highway extent from one boundary to another;

"solo motor cycle" means a motor cycle without a sidecar and having two wheels;

"taxi" means a Hackney Carriage vehicle licensed under section 37 of the Town Police Clauses Act 1847;

"vehicle" means:-

- 1) a mechanically propelled vehicle, intended or adapted for use on the road;
- 2) A pedal cycle being used for the purpose of cycling;

"4.00 p.m. to 10.00 a.m. the following morning" wherever referred to in this Order means that period of time commencing at 4.00 p.m. in the afternoon of any day and terminating at 10.00 a.m. on the morning of the next day;

"The Act" means The Road Traffic Regulation Act 1984.

(2) For the purpose of this Order a vehicle shall be regarded as displaying a disabled person's badge in the relevant position, where in accordance with The Disabled Persons (Badges for Motor Vehicles) (England) Regulations 2000 (as amended):

- (i) the Badge is displayed on the vehicle's dashboard or fascia panel with the front of the Badge facing forward with the details thereon clearly visible from an external position, or
- (ii) where the vehicle has no dashboard or fascia panel or windscreen where the Badge may be exhibited or displayed it shall be exhibited in a conspicuous position on the front or near side of the vehicle and

in either case a parking disc is exhibited in the relevant position prescribed in The Disabled Persons (Badges for Motor Vehicles) (England) Regulations 2000 (as amended).

4. For the purposes of this Order and where any article permits, it shall not be unlawful to cause or permit a disabled person's vehicle which displays in the relevant position a disabled person's badge and a parking disc (on which the driver, or other person in charge of the vehicle, has marked the time at which the period of waiting began) to wait on the sides of roads referred to in the specific article, for a period not exceeding 3 hours unless otherwise stated (not being a period separated by an interval of less than one hour, unless otherwise stated, from a previous period of waiting by the same vehicle on the same side of road on the same day) provided that no such vehicle shall wait in any length of road where there is for the time being a prohibition of loading and unloading.
5. "The Leicestershire County Council (Various Roads, Loughborough (Area 5), District Of Charnwood) Consolidation And Amendment Order 2009, The Leicestershire County Council

(Loughborough Eastern Gateway (Area 5), District Of Charnwood) Order No. 2 2012, The Leicestershire County Council (Disabled Persons Parking Places, Loughborough (Area 5), District Of Charnwood) Order 2013, The Leicestershire County Council (Various Roads, Loughborough (Area 5), Borough Of Charnwood) (No Waiting At Any Time) Order 2014, The Leicestershire County Council (Various Roads, Loughborough, Borough Of Charnwood) (Prohibition Of Waiting And Parking Places) Order 2015 And The Leicestershire County Council (Various Roads, Loughborough, Borough Of Charnwood)(Imposition Of Waiting Restrictions And Parking Places) Order 2016" is hereby revoked in respect of that length of road specified in Schedule 2 to this Order.

- 6.1 No person shall, except upon the direction or with the permission of a police officer in uniform, a community support officer or a C.E.O., cause or permit any vehicle to wait at any time in the permitted parking place specified in Schedule 3 Part 1 to this Order, except for disabled persons vehicle.
- 6.2 No person shall, except upon the direction or with the permission of a police officer in uniform, a community support officer or a C.E.O., cause or permit any vehicle to wait between the hours of 8.00 a.m. and 6.00 p.m. on any day other than a Sunday, in the permitted parking place specified in Schedule 3 Part 2 to this Order, except for residents' parking permit holders:-
- a) For a period longer than 1 hour, or
 - b) If a period of less than 1 hour has elapsed since the last period of waiting by that vehicle on the same permitted parking place;
- 6.3 No person shall, except upon the direction or with the permission of a police officer in uniform, a community support officer or a C.E.O., or in accordance with the exemption provisions, cause or permit any vehicle to wait at any time on any day, on the sides of road specified in Schedule 3 Part 3 to this Order.
- 7 Except where otherwise stated, a reference in this Order to a numbered Article or Schedule is reference to the Article or Schedule bearing that number in this order.
8. The plans annexed to this Order and marked drawing numbers Lough/Jubilee1, LOUGH/DB/1 LOUGH/DB/2, LOUGH/DB/3, LOUGH/DB/4, LOUGH/DB/5, LOUGH/DB/6 and LOUGH/DB/7 are for identification purposes only.

9. The written restriction applicable to that length of road referred to in Schedule 4 is hereby re-enacted as amended. Such amendments shall have no practical effect on the restriction as set out on those lengths of roads and shall not affect the use of such roads by members of the public.

SCHEDULE 1

TYPE OF EXEMPTION	CODE
For vehicles to allow people to board or alight.	LCCA
For vehicles used in connection with:- (i) building, industrial or demolition operations; (ii) the removal of any obstruction to traffic; (iii) the maintenance, improvement or reconstruction of the said sides of roads; or (iv) the laying, erection, alternative or repair on, or in land adjacent to the said sides of roads of any sewer or of any main, pipe or apparatus for the supply of gas, water or electricity or of any telegraphic line as defined in the Telecommunications Act 1984.	LCCB
For vehicles to be used in the service of a local authority, highways agency, an area health authority or a water undertaker in pursuance of statutory powers or duties and whilst being so used in such service it is necessary for the vehicle to be positioned in the place where it is waiting.	LCCC
For vehicles to be used for the purpose of delivering or collecting postal packets as defined in section 87 of the Postal	LCCD

Services Act 2000 by any universal service provider.	
Not Allocated	LCCE
For vehicles to wait at or near to any premises situated on or adjacent to the said sides of roads for so long as such waiting by that vehicle is reasonably necessary in connection with any wedding or funeral.	LCCF
For vehicles to be used for fire brigade, ambulance or police purposes.	LCCG
For goods to be loaded on or unloaded from the vehicle on the sides of roads specified in this Order.	LCCH
<p>For Vehicles:</p> <ul style="list-style-type: none"> (a) to wait upon an authorised parking place, (b) being a hackney carriage, to wait upon an authorised cab rank, or (c) licensed taxi. 	LCCI
For a disabled person's vehicle which displays in the relevant position a disabled person's badge, and a parking disc (on which the driver, or other person in charge of the vehicle, has marked the time at which the period of waiting began) to wait on the sides of roads referred to in that Schedule for a period not exceeding three hours (not being a period separated by an interval of less than one hour from a previous period of waiting by the same vehicle on the same side of road on the same day) provided that no such vehicle shall wait in any length of road where there is for the time being a prohibition of loading and unloading.	LCCJ
For vehicles to wait on the sides of roads referred to therein for so long as may be necessary while any gate or other barrier at	LCCK

the entrance to premises to which the vehicle requires access or from which it has just emerged is being opened or closed, if it is not reasonably practicable for the vehicle to wait otherwise than in that road while such a gate or barrier is opened or closed.	
Any vehicle bona fide associated or used in connection with or for the purpose of licensed markets or special events.	LCCL
Where the person in control of the vehicle is directed or given permission to stop by a police officer, community support officer or a civil enforcement officer.	LCCM
To enable any motor vehicle that is constructed or adapted for the purpose of carrying monies or valuables under secure deposit and which is in use on a pre-arranged appointment for the delivery or collection of monies, financial instruments or valuables (for such a period of time as reasonably required to complete the delivery or collection) to any premises on the sides of road.	LCCN
Not Allocated	LCCO
Not Allocated	LCCP
Nothing shall render it unlawful to cause or permit any vehicle to wait in connection with the maintenance or repair of any premises adjoining the roads which can only be carried out from the road being such works as are required to be carried out to comply with any statutory obligation condition or stipulation subject to such waiting being limited to a maximum of two hours in any period of 24 hours.	LCCQ
Not Allocated	LCCR
Not Allocated	LCCS

Not Allocated	LCCT
Not Allocated	LCCU
Not Allocated	LCCV
Not Allocated	LCCW
Not Allocated	LCCX
For a disabled person's vehicle which displays in the relevant position a disabled person's badge and a parking disc (on which the driver, or other person in charge of the vehicle, has marked the time at which the period of waiting began) to wait in the designated parking place.	LCCY

SCHEDULE 2
AMENDMENT REVOCATIONS

Items to be revoked from:

THE LEICESTERSHIRE COUNTY COUNCIL (VARIOUS ROADS, LOUGHBOROUGH (AREA 5), DISTRICT OF CHARNWOOD) CONSOLIDATION AND AMENDMENT ORDER 2009

No waiting at any time

Jubilee Drive, Loughborough

- (i) both sides from its junction with Belton Road West Extension to a point 54 metres north-west of its junction with Prince William Road
- (ii) the south-west & west side from a point 13.5 metres north-west of its northern junction with Prince William Road to a point 13.5 metres south of its southern junction with Prince William Road

Items to be revoked from:

**THE LEICESTERSHIRE COUNTY COUNCIL (LOUGHBOROUGH EASTERN GATEWAY
(AREA 5), DISTRICT OF CHARNWOOD) ORDER NO. 2 2012**

**Limited waiting 1 hour no return for 1 hour Mon-Sat 8am-6pm except resident's
parking permit holders**

North Road, Loughborough

the south-west side from a point 1 metres south-east of the boundary of Nos. 10/12 North
Road in a north-westerly direction for a distance of 31 metres

Items to be revoked from:

**THE LEICESTERSHIRE COUNTY COUNCIL (DISABLED PERSONS PARKING PLACES,
LOUGHBOROUGH (AREA 5), DISTRICT OF CHARNWOOD) ORDER 2013**

Disabled Persons Parking

Cambridge Street, Loughborough

the north-east side from a point 2 metres south-east of the boundary of Nos. 31/33
Cambridge Street in a north-westerly direction for a distance of 6.6 metres

Heathcoat Street, Loughborough

the south-west side from the boundary of Nos. 6/8 Heathcoat Street in a north-westerly
direction for a distance of 6.6 metres

Rendell Street, Loughborough

the north-east side from a point 1 metre north-west of the boundary of Nos. 41/43 Rendell
Street in a south-easterly direction for a distance of 6.6 metres

**Limited waiting 1 hour no return for 1 hour Mon-Sat 8am-6pm except resident's
parking permit holders**

Cambridge Street, Loughborough

the north-east side from the south-eastern property boundary of No. 17 Cambridge Street in
a north-westerly direction to a point 2 metres south-east of the boundary of Nos. 31/33
Cambridge Street

Heathcoat Street, Loughborough

- (i) the south-west side from the south-eastern boundary of No. 4 Heathcoat Street in a north-westerly direction to the boundary of Nos. 6/8 Heathcoat Street
- (ii) the south-west side from a point 6.6 metres north-west of the boundary of Nos. 6/8 Heathcoat Street in a north-westerly direction to the property boundary of 20/22 Heathcoat Street

Howard Street, Loughborough

the south-west side from a point 1 metre north-west of the boundary of Nos. 80/82 Howard Street in a north-westerly direction to the boundary of Nos. 92/94 Howard Street

Lisle Street, Loughborough

the north-east side from the south-eastern boundary of No. 23 Lisle Street in a north-westerly direction to the north-western boundary of No. 33 Lisle Street

Rendell Street, Loughborough

- (i) the north-east side from a point 1 metre north-west of the boundary of Nos. 41/43 Rendell Street in a north-westerly direction to a point 3 metres north-west of the north-western boundary of No. 51 Rendell Street
- (ii) the north-east side from the boundary of Nos. 29/31 Rendell Street in a north-westerly direction to a point 5.6 metres south-east of the boundary of Nos. 41/43 Rendell Street

York Road, Loughborough

the north-east side from a point 13 metres south-east of its junction with Radmoor Road in a south-easterly direction to the boundary of Nos. 56/58 York Road

Items to be revoked from:

THE LEICESTERSHIRE COUNTY COUNCIL (VARIOUS ROADS, LOUGHBOROUGH (AREA 5), BOROUGH OF CHARNWOOD) (NO WAITING AT ANY TIME) ORDER 2014

No waiting at any time

Jubilee Drive, Loughborough

the north-east side from a point 65 metres south-east of its junction with Pavilion Way in a south-easterly direction for a distance of 25 metres

Items to be revoked from:

THE LEICESTERSHIRE COUNTY COUNCIL (VARIOUS ROADS, LOUGHBOROUGH, BOROUGH OF CHARNWOOD) (PROHIBITION OF WAITING AND PARKING PLACES) ORDER 2015

Limited waiting 1 hour no return for 1 hour Mon-Sat 8am-6pm except resident's parking permit holders

Ratcliffe Road, Loughborough

the south-west side from the boundary of Nos. 15/17 Ratcliffe Road in a south-easterly direction to the boundary of Nos. 31/33 Ratcliffe Road

Items to be revoked from:

THE LEICESTERSHIRE COUNTY COUNCIL (VARIOUS ROADS, LOUGHBOROUGH, BOROUGH OF CHARNWOOD)(IMPOSITION OF WAITING RESTRICTIONS AND PARKING PLACES) ORDER 2016

Limited waiting 1 hour no return for 1 hour Mon-Sat 8am-6pm except resident's parking permit holders

Cambridge Street, Loughborough

the north-east side from a point 6.6 metres south-east of the boundary of Nos. 55/57 Cambridge Street in a south-easterly direction the boundary of Nos. 33/35 Cambridge Street

SCHEDULE 3

SCHEDULE 3 PART 1

Imposition of Disabled Persons Parking

Howard Street, Loughborough

the south-west side from a point 7.6 metre south-east of the boundary of Nos. 78/80 Howard Street in a north-westerly direction for a distance of 6.6 metres

Lisle Street, Loughborough

the north-east side from the north-west boundary of no.33 Lisle Street in a south-easterly direction for a distance of 6.6 metres

North Road, Loughborough

the south-west side from a point 5.6 metres north-west of the boundary of nos. 10/12 North Road in a north westerly direction for a distance of 6.6 metres

Ratcliffe Road, Loughborough

the south-west side from the boundary of nos. 25/27 Ratcliffe Road in a south-easterly direction for a distance of 6.6 metres

York Road, Loughborough

the north-east side from the boundary of nos. 56/58 York Road in a north-westerley direction for a distance of 6.6m

EXEMPTIONS

None of the following exemptions apply to the above. Refer to Schedule 1 for the details of each exemption.

SCHEDULE 3 PART 2

**Imposition of Limited waiting 1 hour no return for 1 hour
Monday-Saturday 8.00am-6.00pm except resident's
parking permit holders**

Cambridge Street, Loughborough

the north-east side from the south-eastern property boundary of no.17 Cambridge Street in a north-westerly direction to the boundary of nos. 53/55 Cambridge Street

Heathcoat Street, Loughborough

the south-west side from the south-eastern boundary of no.4 Heathcoat Street in a north westerly direction to the property boundary of no. 20/22 Heathcoat Street

Howard Street, Loughborough

the south-west side from a point 14.2 metres south-east of the boundary of Nos. 78/80 Howard Street in a north westerly direction for a distance of 17 metres

Lisle Street, Loughborough

the north-east side from a point 6.6 metres south-east of the boundary of nos. 33/35 Lisle Street to the south-eastern boundary of no. 23 Lisle Street

North Road, Loughborough

- (i) the south-west side from a point 1 metre south-east of the boundary of nos. 10/12 North Road in a north westerly direction for a distance of 6.6 metres
- (ii) the south-west side from a point 12.2 metre north-west of the boundary of nos. 10/12 North Road in a north westerly direction for a distance of 16.5 metres

Ratcliffe Road, Loughborough

- (i) the south-west side from the boundary of nos. 15/17 Ratcliffe Road in a south-easterly direction to the boundary of nos. 25/27 Ratcliffe Road
- (ii) the south-west side from a point 6.6 metres south-east of the boundary of nos. 15/17 Ratcliffe Road in a south-easterly direction to the boundary of nos. 31/33 Ratcliffe Road

Rendell Street, Loughborough

the north-east side from the boundary of nos. 29/31 Rendell Street in a north-westerly direction to a point 3 metres north-west of the north-western boundary of no.51 Rendell Street

York Road, Loughborough

the north-east side from a point 6.6m north-west of the boundary of nos. 56/58 York Road in a north-westerly direction to a point 13 metres south-east of its junction with Radmoor Road

EXEMPTIONS

The following exemptions apply to the above. Refer to Schedule 1 for the details of each exemption:-

LCCA, LCCB, LCCC, LCCD, LCCF, LCCG, LCCM, LCCY.

SCHEDULE 3 PART 3

**Imposition of
No waiting at any time**

Jubilee Drive, Loughborough

both sides from its junction with Belton Road in a generally northerly direction for its entire length

EXEMPTIONS

The following exemptions apply to the above. Refer to Schedule 1 for the details of each exemption:-

LCCA, LCCB, LCCC, LCCD, LCCF, LCCG, LCCH, LCCI, LCCJ, LCCM, LCCN.

**SCHEDULE 4
ANOMALY**

No waiting at any time

Leicester Road, Loughborough

The north-east side from its junction with King Street in a north-westerly direction to a point 11 metres north-west of its junction with Factory Street

EXEMPTIONS

The following exemptions apply to the above. Refer to Schedule 1 for the details of each exemption:-

LCCA, LCCB, LCCC, LCCD, LCCG, LCCM.

THE COMMON SEAL of THE)
LEICESTERSHIRE COUNTY COUNCIL)
was hereunto affixed this day of)
in the presence of)

THE LEICESTERSHIRE COUNTY COUNCIL
(DISABLED AND RESTRICTED PARKING ORDER) (VARIOUS ROADS, LOUGHBOROUGH,
BOROUGH OF CHARNWOOD) ORDER 2017

The Leicestershire County Council ("the Council") in exercise of its powers under Section 1(1) and 2(1) to (3) 4(2) 32 35 and Part IV of Schedule 9 of the Road Traffic Regulation Act 1984 ("The Act") and of all other enabling powers, hereby makes the following Order:-

1. This Order shall come into force on the fifth day of June 2017 and may be cited as "The Leicestershire County Council (Disabled and Restricted Parking Order) (Various Roads, Loughborough, Borough of Charnwood) Order 2017".
2. The exemptions contained in this Order as set out in column 1 of Schedule 1 shall hereafter be referred to by reference to the code letters given in column 2 of Schedule 1.
3. (1) In this Order –

"authorised cab rank" means any area of carriageway or a footway parking area reserved for use by taxis waiting to pick up passengers; ;

"authorised parking place" means any parking place on a road authorised or designated by an Order made or having effect as if made under the Act;

"bus" has the same meaning as in Schedule 1 of the Traffic Signs Regulations and General Directions 2016;

"Carriageway" means a way constituting or comprised in a highway being a way over which the public have a right of way for the passage of vehicles;

"C.E.O." means a duly authorised Civil Enforcement Officer as defined in Section 76 of the Traffic Management Act 2004;

"disabled person's badge" has the same meaning as in The Disabled Persons (Badges for Motor Vehicles)(England) Regulations 2000 and subsequent Amendment Regulations;

"disabled persons vehicle" means a vehicle displaying a valid disabled person's badge;

"doctors' permit holders" means a vehicle which displays a valid permit issued to a Doctor for use in a specified location;

"footway" means a way constituting or comprised in a highway being a way over which the public have a right of way on foot;

"footway parking area" means an area of the footway specifically designated for the purpose of waiting;

"goods vehicle" has the same meaning as that ascribed to it in Section 192(1) of the Road Traffic Act 1988;

"heavy commercial vehicle" has the same meaning as in Section 138 of the Act;

"lay-by" means any area of carriageway situated at the side of the main carriageway for the parking, loading or waiting of vehicles;

"loading" and "unloading" means the collection or delivery of goods (parcels, stock and other items of that nature) to or from a vehicle where the goods cannot be reasonably collected or delivered except by the use of that vehicle in a particular length of road;

"market day" means any day of the week approved and authorised under a market charter for the holding of a market or such other bona fide licensed market;

"market trader" means any person duly authorised an appropriate body to trade from an authorised market stall or stand or location as from time to time may be specified by the appropriate body for the purposes of his or her trading;

"motor cycle" has the same meaning as in Section 136 of The Act;

"motor vehicle" means any vehicle as defined by the Construction and Use Regulations 1986 (as amended) which is mechanically propelled except where otherwise provided;

"*Parking disc*" means a disc issued by the Local Authority complying with the requirements of Regulation 8(5) of the Local Authorities' Traffic Orders (Exemptions for Disabled Persons) (England) Regulations 2000 and capable of showing the quarter hour period during which a period of waiting began;

"permitted parking place" means any part of a road hereby authorised by the Council for use as a parking place, bay or space where vehicles may wait;

"permit" means a written warrant issued by or on behalf of Leicestershire County Council allowing the holder to wait in a specified location;

"permit holder" means a vehicle which displays a valid permit;

"residents' parking permit holder / residents' permit holder" means a vehicle which displays a valid permit issued to a resident of the specified location;

"road / roads" means the carriageway the footway and any verges being the full width of the highway extent from one boundary to another;

"solo motor cycle" means a motor cycle without a sidecar and having two wheels;

"taxi" means a Hackney Carriage vehicle licensed under section 37 of the Town Police Clauses Act 1847;

"vehicle" means:-

- 1) a mechanically propelled vehicle, intended or adapted for use on the road;
- 2) A pedal cycle being used for the purpose of cycling;

"4.00 p.m. to 10.00 a.m. the following morning" wherever referred to in this Order means that period of time commencing at 4.00 p.m. in the afternoon of any day and terminating at 10.00 a.m. on the morning of the next day;

"The Act" means The Road Traffic Regulation Act 1984.

(2) For the purpose of this Order a vehicle shall be regarded as displaying a disabled person's badge in the relevant position, where in accordance with The Disabled Persons (Badges for Motor Vehicles) (England) Regulations 2000 (as amended):

- (i) the Badge is displayed on the vehicle's dashboard or fascia panel with the front of the Badge facing forward with the details thereon clearly visible from an external position, or
- (ii) where the vehicle has no dashboard or fascia panel or windscreen where the Badge may be exhibited or displayed it shall be exhibited in a conspicuous position on the front or near side of the vehicle and

in either case a parking disc is exhibited in the relevant position prescribed in The Disabled Persons (Badges for Motor Vehicles) (England) Regulations 2000 (as amended).

4. For the purposes of this Order and where any article permits, it shall not be unlawful to cause or permit a disabled person's vehicle which displays in the relevant position a disabled person's badge and a parking disc (on which the driver, or other person in charge of the vehicle, has marked the time at which the period of waiting began) to wait on the sides of roads referred to in the specific article, for a period not exceeding 3 hours unless otherwise stated (not being a period separated by an interval of less than one hour, unless otherwise stated, from a previous period of waiting by the same vehicle on the same side of road on the same day) provided that no such vehicle shall wait in any length of road where there is for the time being a prohibition of loading and unloading.
5. "The Leicestershire County Council (Various Roads, Loughborough (Area 5), District Of Charnwood) Consolidation And Amendment Order 2009, The Leicestershire County Council

(Loughborough Eastern Gateway (Area 5), District Of Charnwood) Order No. 2 2012, The Leicestershire County Council (Disabled Persons Parking Places, Loughborough (Area 5), District Of Charnwood) Order 2013, The Leicestershire County Council (Various Roads, Loughborough (Area 5), Borough Of Charnwood) (No Waiting At Any Time) Order 2014, The Leicestershire County Council (Various Roads, Loughborough, Borough Of Charnwood) (Prohibition Of Waiting And Parking Places) Order 2015 And The Leicestershire County Council (Various Roads, Loughborough, Borough Of Charnwood)(Imposition Of Waiting Restrictions And Parking Places) Order 2016" is hereby revoked in respect of that length of road specified in Schedule 2 to this Order.

- 6.1 No person shall, except upon the direction or with the permission of a police officer in uniform, a community support officer or a C.E.O., cause or permit any vehicle to wait at any time in the permitted parking place specified in Schedule 3 Part 1 to this Order, except for disabled persons vehicle.
- 6.2 No person shall, except upon the direction or with the permission of a police officer in uniform, a community support officer or a C.E.O., cause or permit any vehicle to wait between the hours of 8.00 a.m. and 6.00 p.m. on any day other than a Sunday, in the permitted parking place specified in Schedule 3 Part 2 to this Order, except for residents" parking permit holders:-
- a) For a period longer than 1 hour, or
 - b) If a period of less than 1 hour has elapsed since the last period of waiting by that vehicle on the same permitted parking place;
- 6.3 No person shall, except upon the direction or with the permission of a police officer in uniform, a community support officer or a C.E.O., or in accordance with the exemption provisions, cause or permit any vehicle to wait at any time on any day, on the sides of road specified in Schedule 3 Part 3 to this Order.
7. Except where otherwise stated, a reference in this Order to a numbered Article or Schedule is reference to the Article or Schedule bearing that number in this order.
8. The plans annexed to this Order and marked drawing numbers Lough/Jubilee1, LOUGH/DB/1 LOUGH/DB/2, LOUGH/DB/3, LOUGH/DB/4, LOUGH/DB/5, LOUGH/DB/6 and LOUGH/DB/7 are for identification purposes only.

9. The written restriction applicable to that length of road referred to in Schedule 4 is hereby re-enacted as amended. Such amendments shall have no practical effect on the restriction as set out on those lengths of roads and shall not affect the use of such roads by members of the public.

SCHEDULE 1

TYPE OF EXEMPTION	CODE
For vehicles to allow people to board or alight.	LCCA
For vehicles used in connection with:- (i) building, industrial or demolition operations; (ii) the removal of any obstruction to traffic; (iii) the maintenance, improvement or reconstruction of the said sides of roads; or (iv) the laying, erection, alternative or repair on, or in land adjacent to the said sides of roads of any sewer or of any main, pipe or apparatus for the supply of gas, water or electricity or of any telegraphic line as defined in the Telecommunications Act 1984.	LCCB
For vehicles to be used in the service of a local authority, highways agency, an area health authority or a water undertaker in pursuance of statutory powers or duties and whilst being so used in such service it is necessary for the vehicle to be positioned in the place where it is waiting.	LCCC
For vehicles to be used for the purpose of delivering or collecting postal packets as defined in section 87 of the Postal	LCCD

Services Act 2000 by any universal service provider.	
Not Allocated	LCCE
For vehicles to wait at or near to any premises situated on or adjacent to the said sides of roads for so long as such waiting by that vehicle is reasonably necessary in connection with any wedding or funeral.	LCCF
For vehicles to be used for fire brigade, ambulance or police purposes.	LCCG
For goods to be loaded on or unloaded from the vehicle on the sides of roads specified in this Order.	LCCH
<p>For Vehicles:</p> <p>(a) to wait upon an authorised parking place,</p> <p>(b) being a hackney carriage, to wait upon an authorised cab rank, or</p> <p>(c) licensed taxi.</p>	LCCI
For a disabled person's vehicle which displays in the relevant position a disabled person's badge, and a parking disc (on which the driver, or other person in charge of the vehicle, has marked the time at which the period of waiting began) to wait on the sides of roads referred to in that Schedule for a period not exceeding three hours (not being a period separated by an interval of less than one hour from a previous period of waiting by the same vehicle on the same side of road on the same day) provided that no such vehicle shall wait in any length of road where there is for the time being a prohibition of loading and unloading.	LCCJ
For vehicles to wait on the sides of roads referred to therein for so long as may be necessary while any gate or other barrier at	LCKK

the entrance to premises to which the vehicle requires access or from which it has just emerged is being opened or closed, if it is not reasonably practicable for the vehicle to wait otherwise than in that road while such a gate or barrier is opened or closed.	
Any vehicle bona fide associated or used in connection with or for the purpose of licensed markets or special events.	LCCL
Where the person in control of the vehicle is directed or given permission to stop by a police officer, community support officer or a civil enforcement officer.	LCCM
To enable any motor vehicle that is constructed or adapted for the purpose of carrying monies or valuables under secure deposit and which is in use on a pre-arranged appointment for the delivery or collection of monies, financial instruments or valuables (for such a period of time as reasonably required to complete the delivery or collection) to any premises on the sides of road.	LCCN
Not Allocated	LCCO
Not Allocated	LCCP
Nothing shall render it unlawful to cause or permit any vehicle to wait in connection with the maintenance or repair of any premises adjoining the roads which can only be carried out from the road being such works as are required to be carried out to comply with any statutory obligation condition or stipulation subject to such waiting being limited to a maximum of two hours in any period of 24 hours.	LCCQ
Not Allocated	LCCR
Not Allocated	LCCS

Not Allocated	LCCT
Not Allocated	LCCU
Not Allocated	LCCV
Not Allocated	LCCW
Not Allocated	LCCX
For a disabled person's vehicle which displays in the relevant position a disabled person's badge and a parking disc (on which the driver, or other person in charge of the vehicle, has marked the time at which the period of waiting began) to wait in the designated parking place.	LCCY

SCHEDULE 2
AMENDMENT REVOCATIONS

Items to be revoked from:

THE LEICESTERSHIRE COUNTY COUNCIL (VARIOUS ROADS, LOUGHBOROUGH (AREA 5), DISTRICT OF CHARNWOOD) CONSOLIDATION AND AMENDMENT ORDER 2009

No waiting at any time

Jubilee Drive, Loughborough

(i) both sides from its junction with Belton Road West Extension to a point 54 metres north-west of its junction with Prince William Road

(ii) the south-west & west side from a point 13.5 metres north-west of its northern junction with Prince William Road to a point 13.5 metres south of its southern junction with Prince William Road

Items to be revoked from:

THE LEICESTERSHIRE COUNTY COUNCIL (LOUGHBOROUGH EASTERN GATEWAY (AREA 5), DISTRICT OF CHARNWOOD) ORDER NO. 2 2012

Limited waiting 1 hour no return for 1 hour Mon-Sat 8am-6pm except resident's parking permit holders

North Road, Loughborough

the south-west side from a point 1 metres south-east of the boundary of Nos. 10/12 North Road in a north-westerly direction for a distance of 31 metres

Items to be revoked from:

THE LEICESTERSHIRE COUNTY COUNCIL (DISABLED PERSONS PARKING PLACES, LOUGHBOROUGH (AREA 5), DISTRICT OF CHARNWOOD) ORDER 2013

Disabled Persons Parking

Cambridge Street, Loughborough

the north-east side from a point 2 metres south-east of the boundary of Nos. 31/33 Cambridge Street in a north-westerly direction for a distance of 6.6 metres

Heathcoat Street, Loughborough

the south-west side from the boundary of Nos. 6/8 Heathcoat Street in a north-westerly direction for a distance of 6.6 metres

Rendell Street, Loughborough

the north-east side from a point 1 metre north-west of the boundary of Nos. 41/43 Rendell Street in a south-easterly direction for a distance of 6.6 metres

Limited waiting 1 hour no return for 1 hour Mon-Sat 8am-6pm except resident's parking permit holders

Cambridge Street, Loughborough

the north-east side from the south-eastern property boundary of No. 17 Cambridge Street in a north-westerly direction to a point 2 metres south-east of the boundary of Nos. 31/33 Cambridge Street

Heathcoat Street, Loughborough

- (i) the south-west side from the south-eastern boundary of No. 4 Heathcoat Street in a north-westerly direction to the boundary of Nos. 6/8 Heathcoat Street
- (ii) the south-west side from a point 6.6 metres north-west of the boundary of Nos. 6/8 Heathcoat Street in a north-westerly direction to the property boundary of 20/22 Heathcoat Street

Howard Street, Loughborough

the south-west side from a point 1 metre north-west of the boundary of Nos. 80/82 Howard Street in a north-westerly direction to the boundary of Nos. 92/94 Howard Street

Lisle Street, Loughborough

the north-east side from the south-eastern boundary of No. 23 Lisle Street in a north-westerly direction to the north-western boundary of No. 33 Lisle Street

Rendell Street, Loughborough

- (i) the north-east side from a point 1 metre north-west of the boundary of Nos. 41/43 Rendell Street in a north-westerly direction to a point 3 metres north-west of the north-western boundary of No. 51 Rendell Street
- (ii) the north-east side from the boundary of Nos. 29/31 Rendell Street in a north-westerly direction to a point 5.6 metres south-east of the boundary of Nos. 41/43 Rendell Street

York Road, Loughborough

the north-east side from a point 13 metres south-east of its junction with Radmoor Road in a south-easterly direction to the boundary of Nos. 56/58 York Road

Items to be revoked from:

THE LEICESTERSHIRE COUNTY COUNCIL (VARIOUS ROADS, LOUGHBOROUGH (AREA 5), BOROUGH OF CHARNWOOD) (NO WAITING AT ANY TIME) ORDER 2014

No waiting at any time

Jubilee Drive, Loughborough

the north-east side from a point 65 metres south-east of its junction with Pavilion Way in a south-easterly direction for a distance of 25 metres

Items to be revoked from:

THE LEICESTERSHIRE COUNTY COUNCIL (VARIOUS ROADS, LOUGHBOROUGH, BOROUGH OF CHARNWOOD) (PROHIBITION OF WAITING AND PARKING PLACES) ORDER 2015

Limited waiting 1 hour no return for 1 hour Mon-Sat 8am-6pm except resident's parking permit holders

Ratcliffe Road, Loughborough

the south-west side from the boundary of Nos. 15/17 Ratcliffe Road in a south-easterly direction to the boundary of Nos. 31/33 Ratcliffe Road

Items to be revoked from:

THE LEICESTERSHIRE COUNTY COUNCIL (VARIOUS ROADS, LOUGHBOROUGH, BOROUGH OF CHARNWOOD)(IMPOSITION OF WAITING RESTRICTIONS AND PARKING PLACES) ORDER 2016

Limited waiting 1 hour no return for 1 hour Mon-Sat 8am-6pm except resident's parking permit holders

Cambridge Street, Loughborough

the north-east side from a point 6.6 metres south-east of the boundary of Nos. 55/57 Cambridge Street in a south-easterly direction the boundary of Nos. 33/35 Cambridge Street

SCHEDULE 3

SCHEDULE 3 PART 1

Imposition of Disabled Persons Parking

Howard Street, Loughborough

the south-west side from a point 7.6 metre south-east of the boundary of Nos. 78/80 Howard Street in a north-westerly direction for a distance of 6.6 metres

Lisle Street, Loughborough

the north-east side from the north-west boundary of no.33 Lisle Street in a south-easterly direction for a distance of 6.6 metres

North Road, Loughborough

the south-west side from a point 5.6 metres north-west of the boundary of nos. 10/12 North Road in a north westerly direction for a distance of 6.6 metres

Ratcliffe Road, Loughborough

the south-west side from the boundary of nos. 25/27 Ratcliffe Road in a south-easterly direction for a distance of 6.6 metres

York Road, Loughborough

the north-east side from the boundary of nos. 56/58 York Road in a north-westerley direction for a distance of 6.6m

EXEMPTIONS

None of the following exemptions apply to the above. Refer to Schedule 1 for the details of each exemption.

SCHEDULE 3 PART 2

**Imposition of Limited waiting 1 hour no return for 1 hour
Monday-Saturday 8.00am-6.00pm except resident's
parking permit holders**

Cambridge Street, Loughborough

the north-east side from the south-eastern property boundary of no.17 Cambridge Street in a north-westerly direction to the boundary of nos. 53/55 Cambridge Street

Heathcoat Street, Loughborough

the south-west side from the south-eastern boundary of no.4 Heathcoat Street in a north westerly direction to the property boundary of no. 20/22 Heathcoat Street

Howard Street, Loughborough

the south-west side from a point 14.2 metres south-east of the boundary of Nos. 78/80 Howard Street in a north westerly direction for a distance of 17 metres

Lisle Street, Loughborough

the north-east side from a point 6.6 metres south-east of the boundary of nos. 33/35 Lisle Street to the south-eastern boundary of no. 23 Lisle Street

North Road, Loughborough

- (i) the south-west side from a point 1 metre south-east of the boundary of nos. 10/12 North Road in a north westerly direction for a distance of 6.6 metres
- (ii) the south-west side from a point 12.2 metre north-west of the boundary of nos. 10/12 North Road in a north westerly direction for a distance of 16.5 metres

Ratcliffe Road, Loughborough

- (i) the south-west side from the boundary of nos. 15/17 Ratcliffe Road in a south-easterly direction to the boundary of nos. 25/27 Ratcliffe Road
- (ii) the south-west side from a point 6.6 metres south-east of the boundary of nos. 15/17 Ratcliffe Road in a south-easterly direction to the boundary of nos. 31/33 Ratcliffe Road

Rendell Street, Loughborough

the north-east side from the boundary of nos. 29/31 Rendell Street in a north-westerly direction to a point 3 metres north-west of the north-western boundary of no.51 Rendell Street

York Road, Loughborough

the north-east side from a point 6.6m north-west of the boundary of nos. 56/58 York Road in a north-westerly direction to a point 13 metres south-east of its junction with Radmoor Road

EXEMPTIONS

The following exemptions apply to the above. Refer to Schedule 1 for the details of each exemption:-

LCCA, LCCB, LCCC, LCCD, LCCF, LCCG, LCCM, LCCY.

SCHEDULE 3 PART 3

**Imposition of
No waiting at any time**

Jubilee Drive, Loughborough

both sides from its junction with Belton Road in a generally northerly direction for its entire length

EXEMPTIONS

The following exemptions apply to the above. Refer to Schedule 1 for the details of each exemption:-

LCCA, LCCB, LCCC, LCCD, LCCF, LCCG, LCCH, LCCI, LCCJ, LCCM, LCCN.

SCHEDULE 4
ANOMALY

No waiting at any time

Leicester Road, Loughborough

The north-east side from its junction with King Street in a north-westerly direction to a point 11 metres north-west of its junction with Factory Street

EXEMPTIONS

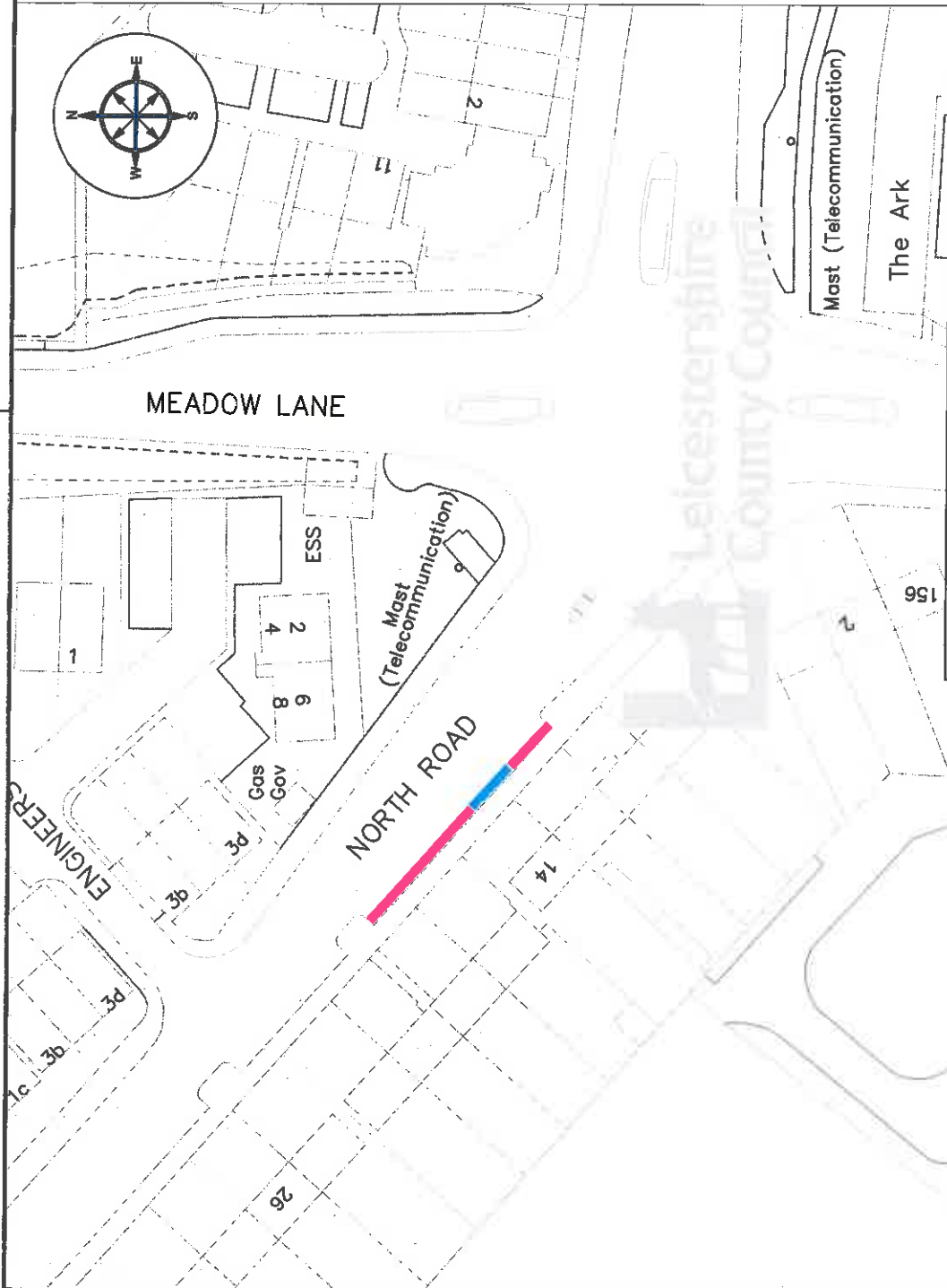
The following exemptions apply to the above. Refer to Schedule 1 for the details of each exemption:-

LCCA, LCCB, LCCC, LCCD, LCCG, LCCM.

THE COMMON SEAL of THE)
LEICESTERSHIRE COUNTY COUNCIL)
was hereunto affixed this twenty fifth day of)
May 2017 in the presence of)

ML





Proposed Changes to Parking Restrictions

- Proposed Disabled Parking Bay.
- Existing resident parking bay to be retained.

DISCLAIMER:

RESTRICTIONS NOT SHOWN ON THIS PLAN WILL NOT CHANGE
 THIS PLAN IS FOR GRAPHICAL REPRESENTATION ONLY AND
 DOES NOT FORM PART OF THE FINAL LEGAL ORDER

MAPINFO (C) Leicestershire County Council
 © Crown copyright. All rights reserved. Leicestershire County Council 100019271.
 Published 2017.



ENVIRONMENT AND
TRANSPORT DEPARTMENT

PHIL CROSSLAND
DIRECTOR

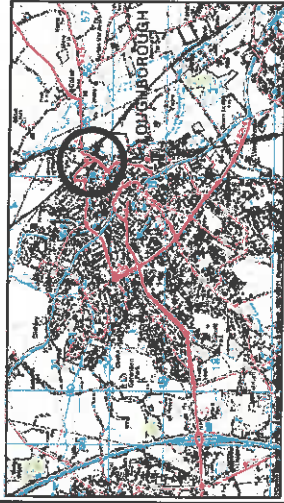
TRAFFIC & SIGNALS
TEAM

LOUGHBOROUGH

TITLE:
Proposed Changes to Parking Restrictions
North Road
Loughborough

DRAWING NUMBER	SCALE
LOUGH/DB/1	NTS
PREPARED BY: G Naird	
CHECKED BY: R Davis	DATE: Mar 2017
APPROVED BY: A Hopkins	SIZE: A4

COUNTY HALL * GLENFIELD * LEICESTER * LE3 8ST
 Tel: 0116 3050001 * Fax: 0116 3050006
 E-Mail address: customerservices@lincs.gov.uk www.lincs.gov.uk



ENVIRONMENT AND
TRANSPORT DEPARTMENT

PHIL CROSSLAND
DIRECTOR

TRAFFIC & SIGNALS
TEAM

LOUGHBOROUGH

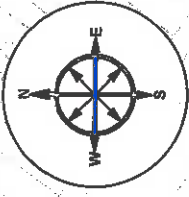
TITLE:
Proposed Changes to Parking Restrictions
Ratcliffe Road
Loughborough

DRAWING NUMBER	SCALE
LOUGH/DB/2	NTS
PREPARED BY: G Neat	
CHECKED BY: R Davis	DATE: Mar 2017
APPROVED BY: A Hopkins	SIZE: A4

COUNTY HALL * GLENFIELD * LEICESTER * LE3 8ST

Tel: 0115 3050001 * Fax: 0115 3050006

E-Mail address: customerservices@leics.gov.uk www.leics.gov.uk



Post

RATCLIFFE ROAD

MEADOW LANE

BELTON ROAD

CLOSE

Proposed Changes to Parking Restrictions

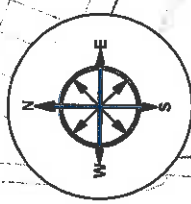
- Proposed Disabled Parking Bay.
- Existing resident parking bay to be retained.
- Existing disabled parking bay to be retained.

DISCLAIMER:

RESTRICTIONS NOT SHOWN ON THIS PLAN WILL NOT CHANGE
THIS PLAN IS FOR GRAPHICAL REPRESENTATION ONLY AND
DOES NOT FORM PART OF THE FINAL LEGAL ORDER

MAPINFO (C) Leicestershire County Council

© Crown copyright. All rights reserved. Leicestershire County Council 100019271.
Published 2017.



ENVIRONMENT AND
TRANSPORT DEPARTMENT

PHIL CROSSLAND
DIRECTOR

TRAFFIC & SIGNALS
TEAM

LOUGHBOROUGH

TITLE:
Proposed Changes to Parking Restrictions
Rendell Street
Loughborough

DRAWING NUMBER	SCALE
LOUGH/DB/3	NTS
PREPARED BY: G Neat	
CHECKED BY: R Davis	DATE: Mar 2017
APPROVED BY: A Hopkins	SIZE: A4

COUNTY HALL * GLENFIELD * LEICESTER * LE3 8ST

Tel: 0116 3050001 * Fax: 0116 3050006

E-Mail address: customerservices@leics.gov.uk www.leics.gov.uk

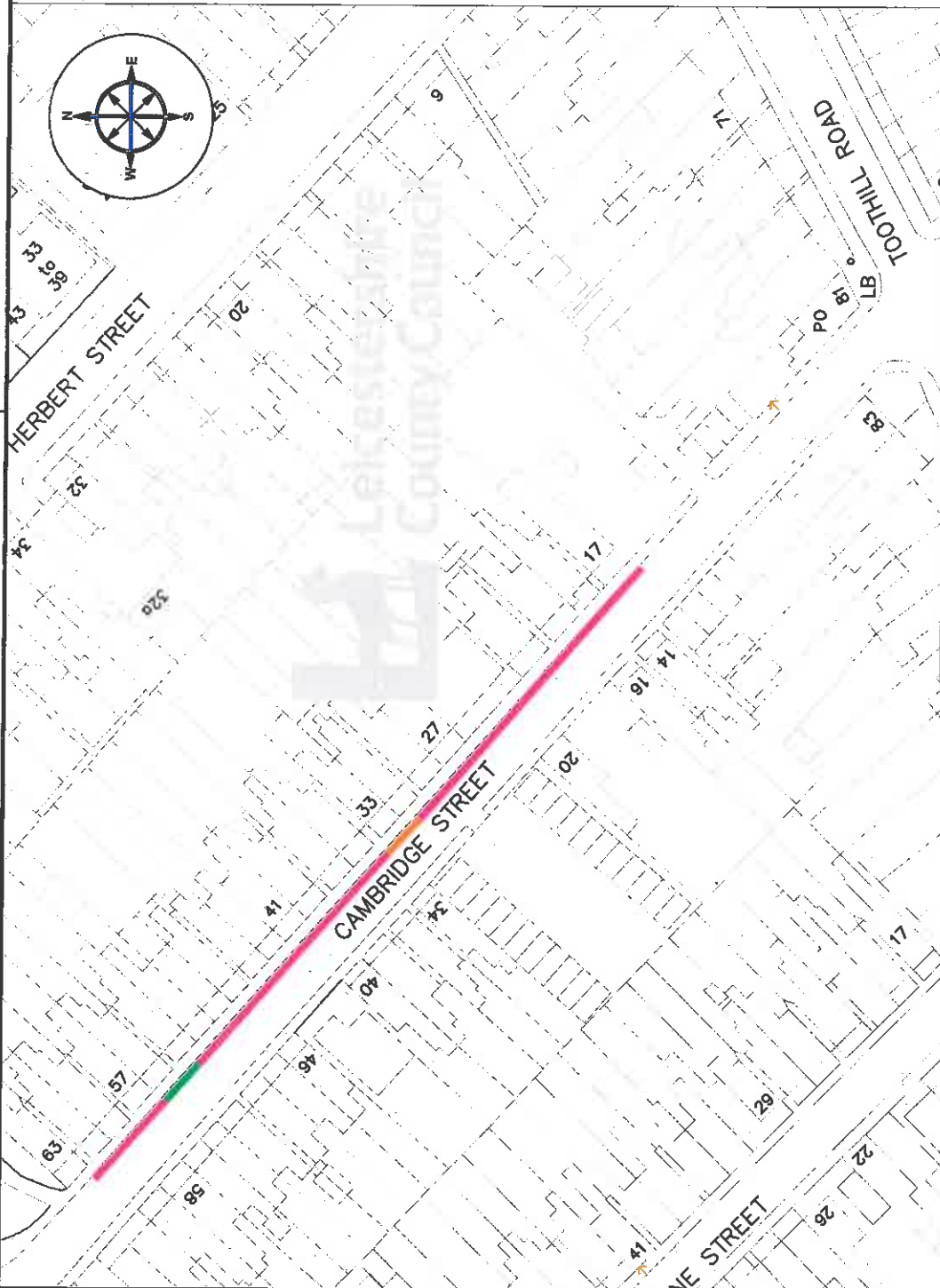
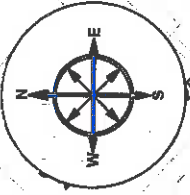
DISCLAIMER:

RESTRICTIONS NOT SHOWN ON THIS PLAN WILL NOT CHANGE
THIS PLAN IS FOR GRAPHICAL REPRESENTATION ONLY AND
DOES NOT FORM PART OF THE FINAL LEGAL ORDER

MAPINFO (C) Leicestershire County Council
© Crown copyright. All rights reserved. Leicestershire County Council 100019271.
Published 2017.

Proposed Changes to Parking Restrictions

- Existing resident parking bay to be retained.
- Existing disabled parking bay to be retained.
- Existing disabled parking bay to be removed.



Proposed Changes to Parking Restrictions

-  Existing resident parking bay to be retained.
-  Existing disabled parking bay to be retained.
-  Existing disabled parking bay to be removed.

DISCLAIMER:

RESTRICTIONS NOT SHOWN ON THIS PLAN WILL NOT CHANGE
THIS PLAN IS FOR GRAPHICAL REPRESENTATION ONLY AND
DOES NOT FORM PART OF THE FINAL LEGAL ORDER

MAPINFO (C) Leicestershire County Council
© Crown copyright. All rights reserved. Leicestershire County Council 100019271.
Published 2017.



ENVIRONMENT AND
TRANSPORT DEPARTMENT

PHIL CROSSLAND
DIRECTOR

TRAFFIC & SIGNALS
TEAM

LOUGHBOROUGH

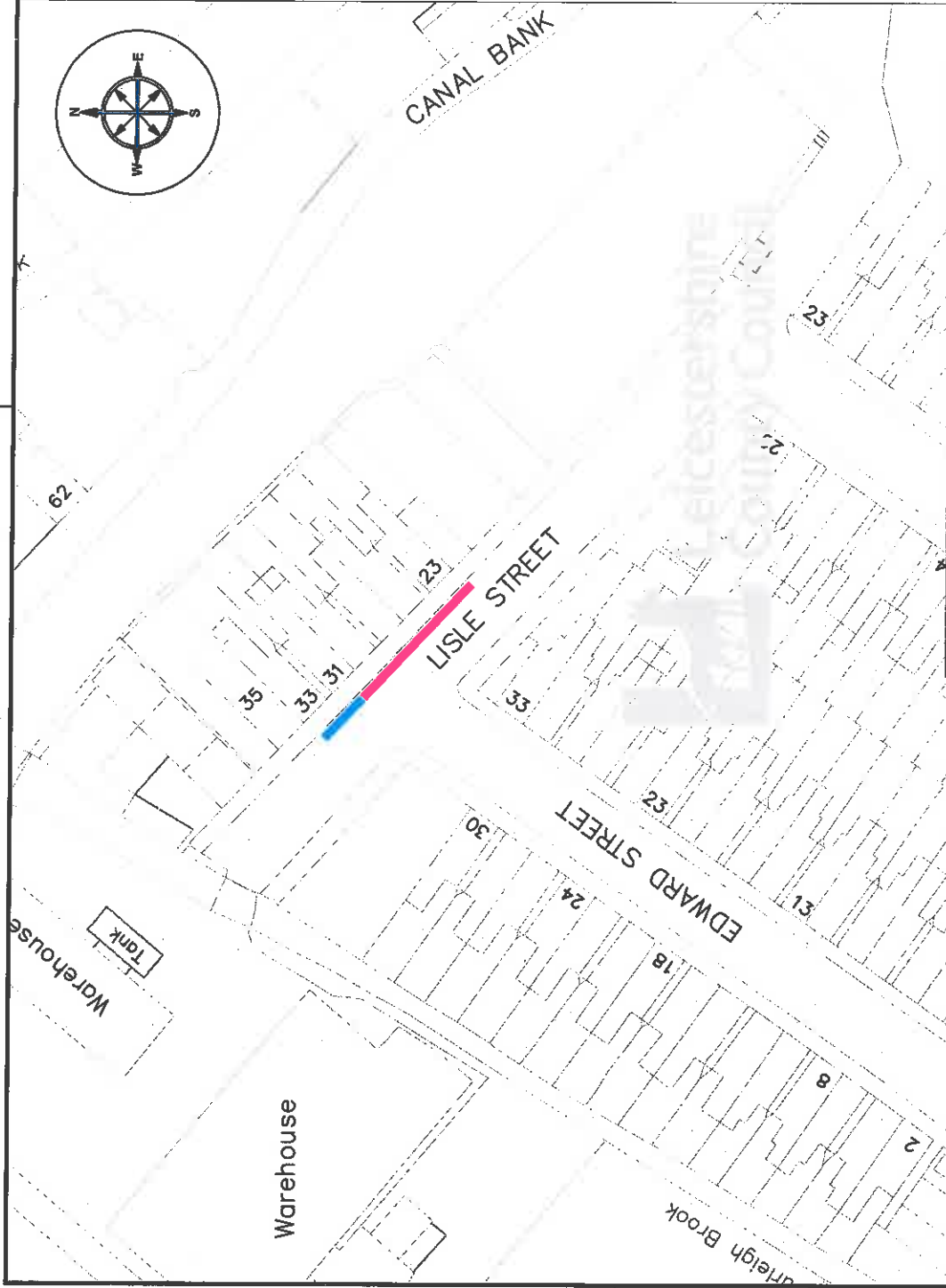
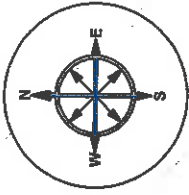
TITLE:
Proposed Changes to Parking Restrictions
Cambridge Street
Loughborough

DRAWING NUMBER	SCALE
LOUGH/DB/4	NTS
PREPARED BY: G Neat	
CHECKED BY: R Davis	DATE: Mar 2017
APPROVED BY: A Hopkins	SIZE: A4

COUNTY HALL * GLENFIELD * LEICESTER * LE3 8ST

Tel: 0116 3050001 * Fax: 0116 3050006

E-Mail address: customerservices@lincs.gov.uk www.lincs.gov.uk



DISCLAIMER:

**RESTRICTIONS NOT SHOWN ON THIS PLAN WILL NOT CHANGE
THIS PLAN IS FOR GRAPHICAL REPRESENTATION ONLY AND
DOES NOT FORM PART OF THE FINAL LEGAL ORDER**

Proposed Changes to Parking Restrictions

-  Proposed Disabled Parking Bay.
-  Existing resident parking bay to be retained.



ENVIRONMENT AND
TRANSPORT DEPARTMENT

PHIL CROSSLAND
DIRECTOR

TRAFFIC & SIGNALS
TEAM

LOUGHBOROUGH

TITLE:
Proposed Changes to Parking Restrictions
Lisle Street
Loughborough

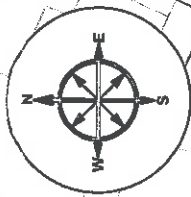
DRAWING NUMBER	SCALE
LOUGH/DB/5	NTS
PREPARED BY: G. Neat	
CHECKED BY: R. Davis	DATE: Mar 2017
APPROVED BY: A. Hopkins	SIZE: A4

COUNTY HALL * GLENFIELD * LEICESTER * LE3 8ST

Tel: 0116 3050001 * Fax: 0116 3050006

E-Mail address: customerservices@lincs.gov.uk www.lincs.gov.uk


MAPINFO (C) Leicestershire County Council
© Crown copyright. All rights reserved. Leicestershire County Council 100019271.
Published 2017.



WILLIAM STREET

St Mary's Hall

HEATHCOAT STREET



Proposed Changes to Parking Restrictions

- Existing resident parking bay to be retained.
- Existing disabled parking bay to be removed.

DISCLAIMER:

RESTRICTIONS NOT SHOWN ON THIS PLAN WILL NOT CHANGE
THIS PLAN IS FOR GRAPHICAL REPRESENTATION ONLY AND
DOES NOT FORM PART OF THE FINAL LEGAL ORDER

MAPINFO (C) Leicestershire County Council
© Crown copyright. All rights reserved. Leicestershire County Council 100019271.
Published 2017.



ENVIRONMENT AND
TRANSPORT DEPARTMENT

PHIL CROSSLAND
DIRECTOR

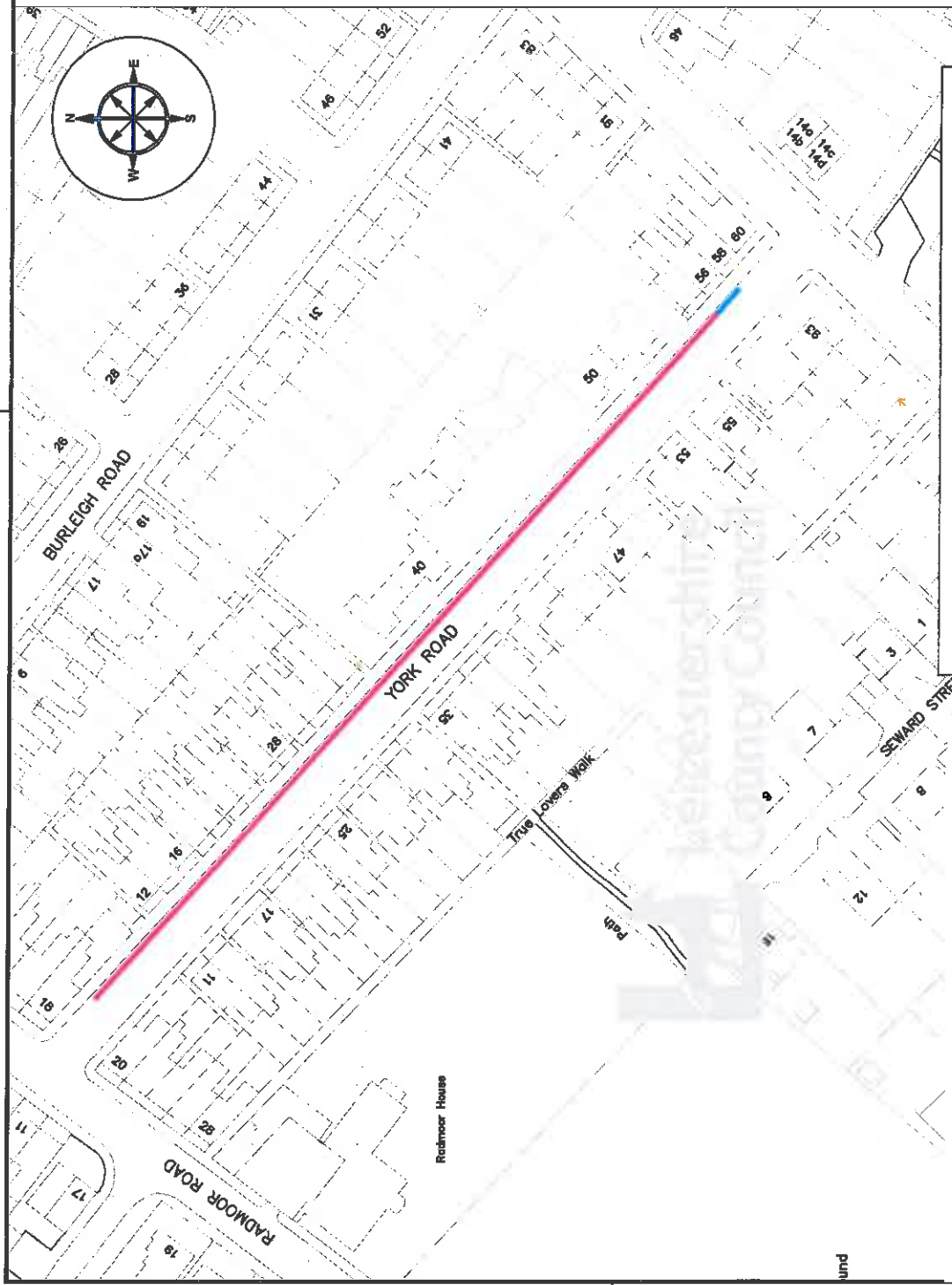
TRAFFIC & SIGNALS
TEAM

LOUGHBOROUGH

TITLE:
Proposed Changes to Parking Restrictions
Heathcoat Street
Loughborough

DRAWING NUMBER	SCALE
LOUGH/DB/6	NTS
PREPARED BY: G Neat	
CHECKED BY: R Davis	DATE: Mar 2017
APPROVED BY: A Hopkins	SIZE: A4

COUNTY HALL * GLENFIELD * LEICESTER * LE5 8ST
Tel: 0116 3050001 * Fax: 0116 3050006
E-Mail address: customerservices@leics.gov.uk www.leics.gov.uk



DISCLAIMER:
 RESTRICTIONS NOT SHOWN ON THIS PLAN WILL NOT CHANGE
 THIS PLAN IS FOR GRAPHICAL REPRESENTATION ONLY AND
 DOES NOT FORM PART OF THE FINAL LEGAL ORDER

Proposed Changes to Parking Restrictions

- Proposed Disabled Parking Bay.
- Existing resident parking bay to be retained.



ENVIRONMENT AND
TRANSPORT DEPARTMENT

PHIL CROSSLAND
DIRECTOR

TRAFFIC & SIGNALS
TEAM

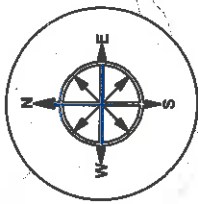
LOUGHBOROUGH

TITLE:
Proposed Changes to Parking Restrictions
York Road
Loughborough

DRAWING NUMBER	SCALE
LOUGH/DB/7	NTS
PREPARED BY: G Neat	
CHECKED BY: R Davis	DATE: Mar 2017
APPROVED BY: A Hopkins	SIZE: A4

COUNTY HALL * GLENFIELD * LEICESTER * LE3 8ST
 Tel: 0116 3050001 * Fax: 0116 3050006
 E-Mail address: customerservices@leics.gov.uk www.leics.gov.uk

MAPINFO (C) Leicestershire County Council
 © Crown copyright. All rights reserved. Leicestershire County Council 100019271.
 Published 2017.



Rendell
Primary School

HOWARD STREET

CHARLES STREET

Proposed Changes to Parking Restrictions

-  Proposed Disabled Parking Bay.
-  Existing resident parking bay to be retained.
-  Existing disabled parking bay to be retained.

DISCLAIMER:

RESTRICTIONS NOT SHOWN ON THIS PLAN WILL NOT CHANGE
THIS PLAN IS FOR GRAPHICAL REPRESENTATION ONLY AND
DOES NOT FORM PART OF THE FINAL LEGAL ORDER

MAPINFO (C) Leicestershire County Council
© Crown copyright. All rights reserved. Leicestershire County Council 100019271.
Published 2017.



ENVIRONMENT AND
TRANSPORT DEPARTMENT

PHIL CROSSLAND
DIRECTOR

TRAFFIC & SIGNALS
TEAM

LOUGHBOROUGH

TITLE:

Proposed Changes to Parking Restrictions
Howard Street
Loughborough

DRAWING NUMBER

SCALE

LOUGH/DB/8

NTS

PREPARED BY: G Neat

CHECKED BY: R Davis

DATE: Mar 2017

APPROVED BY: A Hopkins

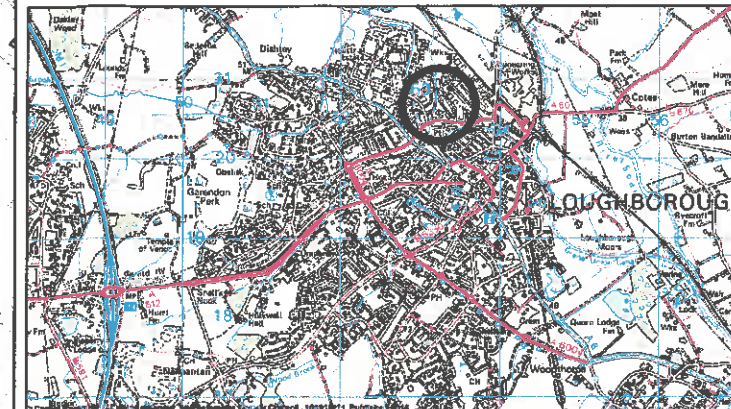
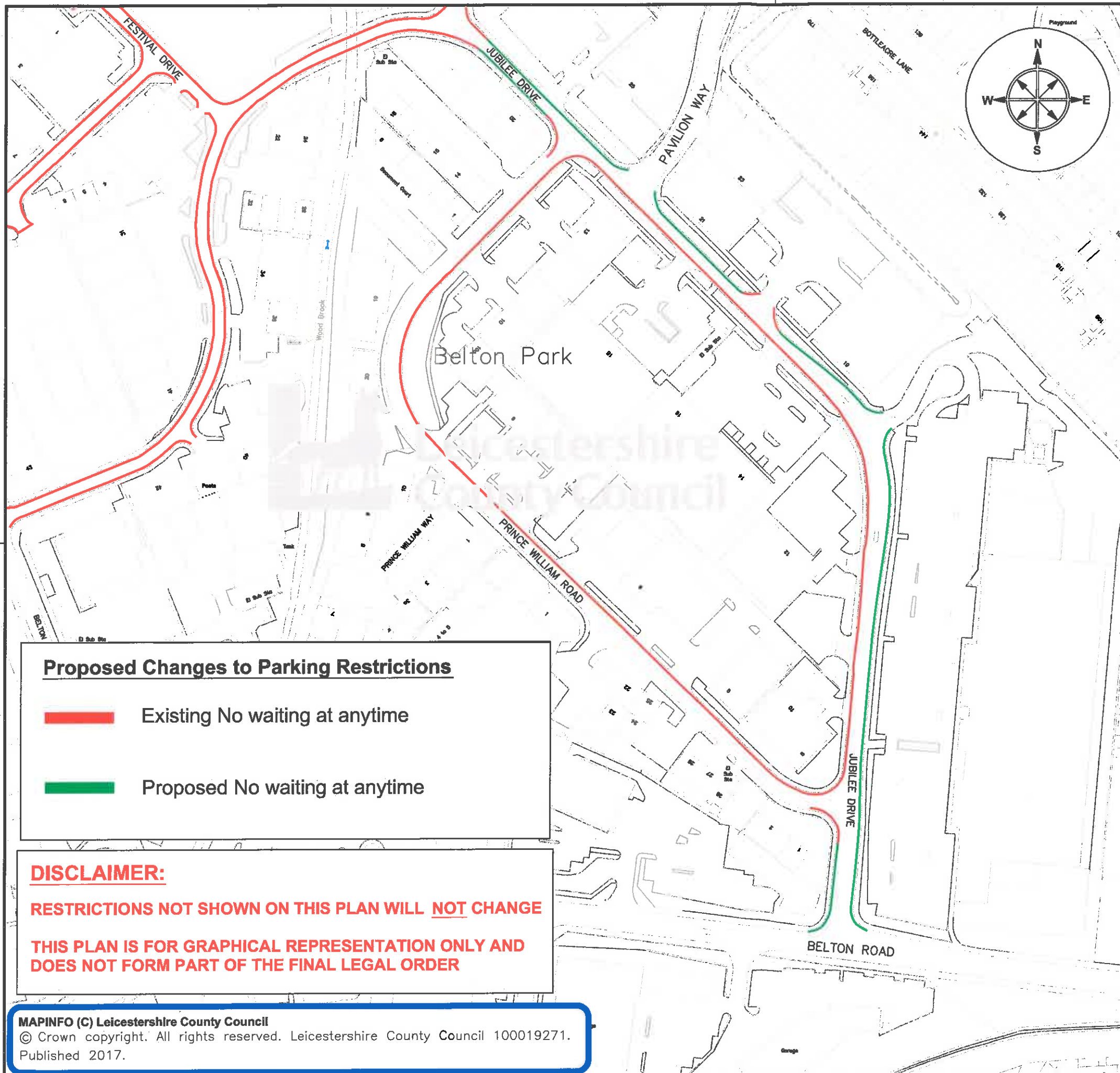
SIZE: A4

COUNTY HALL * GLENFIELD * LEICESTER * LE3 8ST

Tel: 0116 3050001 * Fax: 0116 3050006

E-Mail address: customerservices@leics.gov.uk

www.leica.gov.uk



**ENVIRONMENT AND
TRANSPORT DEPARTMENT**

**PHIL CROSSLAND
DIRECTOR**

**TRAFFIC & SIGNALS
TEAM**

LOUGHBOROUGH

TITLE:
**Proposed Changes to Parking Restrictions
Jubilee Drive
Loughborough**

DRAWING NUMBER		SCALE	
LOUGH/JUBILEE/1		NTS	
PREPARED BY:	G Neat	DATE:	Feb 2017
CHECKED BY:	R Davis	SIZE :	A3
APPROVED BY:	A Hopkins		

COUNTY HALL * GLENFIELD * LEICESTER * LE3 8ST

Tel:0116 3050001 * Fax: 0116 3050006

E-Mail address: customerservices@leics.gov.uk www.leics.gov.uk

Proposed Changes to Parking Restrictions

- Existing No waiting at anytime
- Proposed No waiting at anytime

DISCLAIMER:

RESTRICTIONS NOT SHOWN ON THIS PLAN WILL NOT CHANGE

**THIS PLAN IS FOR GRAPHICAL REPRESENTATION ONLY AND
DOES NOT FORM PART OF THE FINAL LEGAL ORDER**