

THE LEICESTERSHIRE COUNTY COUNCIL  
(VARIOUS ROADS, BOROUGH OF CHARNWOOD)  
(IMPOSITION OF WAITING RESTRICTIONS AND PARKING PLACES) ORDER 2016

The Leicestershire County Council ("the Council") in exercise of its powers under Section 1(1) and 2(1) to (3) 4(2) 32 35 and Part IV of Schedule 9 of the Road Traffic Regulation Act 1984 ("The Act") and of all other enabling powers, hereby makes the following Order:-

1. This Order shall come into force on the first day of February 2016 and may be cited as "The Leicestershire County Council Various Roads, Borough of Charnwood) (Imposition of Waiting Restrictions and Parking Places) Order 2016 ".
2. The exemptions contained in this Order as set out in column 1 of Schedule 1 shall hereafter be referred to by reference to the code letters given in column 2 of Schedule 1.
3. (1) In this Order –

"authorised cab rank" means any area of carriageway which is comprised within and indicated by a road marking complying with diagram 1028.2 in Schedule 6 of The Traffic Signs Regulations and General Directions 2002;

"authorised parking place" means any parking place on a road authorised or designated by an Order made or having effect as if made under the Act;

"bus" has the same meaning as in Regulation 22 of the Traffic Signs Regulations and General Directions 2002;

"bus stop area" means any area of carriageway on the sides of roads specified in this Order which is comprised within and indicated by a road marking complying with either diagram 1025.2 or diagram 1025.3 to the Traffic Signs Regulations and General Directions 2002;

"C.E.O." means a duly authorised Civil Enforcement Officer;

"disabled person's badge" has the same meaning as in The Disabled Persons (Badges for Motor Vehicles)(England) Regulations 2000 and subsequent Amendment Regulations;

"disabled persons designated parking bay" means the part of the carriageway or side of road marked in accordance with Schedule 6 of the Traffic Signs Regulations and General Directions 2002 (as amended) by the marking shown in diagram 1028.3, 1032 or 1033 (or permitted variants thereof);

"doctors' permit holders" means a vehicle which displays a valid permit issued to a Doctor for use in a specified location;

"footway parking area" means an area of the footway specifically designated for the purpose of waiting;

"goods vehicle" has the same meaning as that ascribed to it in Section 192(1) of the Road Traffic Act 1988;

"heavy commercial vehicle" has the same meaning as in Section 138 of the Act;

"loading" and "unloading" means the collection or delivery of goods (parcels, stock and other items of that nature) to or from a vehicle where the goods cannot be reasonably collected or delivered except by the use of that vehicle in a particular length of road;

"market day" means any day of the week approved and authorised under a market charter for the holding of a market or such other bona fide licensed market;

"market trader" means any person duly authorised an appropriate body to trade from an authorised market stall or stand or location as from time to time may be specified by the appropriate body for the purposes of his or her trading;

"motor cycle" has the same meaning as in Section 136 of The Act;

"motor vehicle" means any vehicle as defined by the Construction and Use Regulations 1986 (as amended) which is mechanically propelled except where otherwise provided;

"parking disc" means a disc, issued by a local authority, complying with the requirements of the British Standard Specification for Parking Discs (BS No.4631:1970) but coloured blue, and capable of showing the quarter hour period during which a period of waiting begins, or a blue badge under the Disabled Persons (Badges for Motor Vehicles)(England) Regulations 2000;

"permitted parking place" means any part of a road hereby authorised by the Council for use as a parking place, bay or space where vehicles may wait;

"permit" means a written warrant issued by or on behalf of Leicestershire County Council allowing the holder to wait in a specified location;

"permit holder" means a vehicle which displays a valid permit;

"residents' parking permit holder / residents' permit holder" means a vehicle which displays a valid permit issued to a resident of the specified location;

"road / roads" means the carriageway the footway and any verges being the full width of the highway extent from one boundary to another;

"school entrance" means any area of carriageway on the side of the road where vehicles are not permitted to stop and indicated by a road marking complying with diagram 1027.1 of the 2002 Regulations;

"solo motor cycle" means a motor cycle without a sidecar and having two wheels;

"taxi" means a Hackney Carriage vehicle licensed under section 37 of the Town Police Clauses Act 1847;

"vehicle" means any Motor Vehicle as defined in this Order and any other vehicle (capable of the carriage of persons or goods) except cycles unless otherwise provided;

"4.00 p.m. to 10.00 a.m. the following morning" wherever referred to in this Order means that period of time commencing at 4.00 p.m. in the afternoon of any day and terminating at 10.00 a.m. on the morning of the next day;

"The Act" means The Road Traffic Regulation Act 1984.

- (2) For the purpose of this Order a vehicle shall be regarded as displaying a disabled person's badge in the relevant position, where in accordance with The Disabled Persons (Badges for Motor Vehicles) (England) Regulations 2000 (as amended):
- (i) the Badge is displayed on the vehicle's dashboard or fascia panel with the front of the Badge facing forward with the details thereon clearly visible from an external position, or
  - (ii) where the vehicle has no dashboard or fascia panel or windscreen where the Badge may be exhibited or displayed it shall be exhibited in a conspicuous position on the front or near side of the vehicle and

in either case a parking disc is exhibited in the relevant position prescribed in The Disabled Persons (Badges for Motor Vehicles) (England) Regulations 2000 (as amended).

4. For the purposes of this Order and where any article permits, it shall not be unlawful to cause or permit a disabled person's vehicle which displays in the relevant position a disabled person's badge and a parking disc (on which the driver, or other person in charge of the vehicle, has marked the time at which the period of waiting began) to wait on the sides of roads referred to in the specific article, for a period not exceeding 3 hours unless otherwise stated (not being a period separated by an interval of less than one hour, unless otherwise stated, from a previous period of waiting by the same vehicle on the same side of road on the same day) provided that no such vehicle shall wait in any length of road where there is for the time being a prohibition of loading and unloading.
5. "The Leicestershire County Council (Various Roads, Anstey, Cropston, Newtown Linford And Woodhouse Eaves (Area 3), District Of Charnwood), Consolidation And Amendment Order



2009" and "The Leicestershire County Council (Various Roads, Barrow Upon Soar, Burton On The Wolds, Quorn And Wymeswold (Area 4), District Of Charnwood) Consolidation And Amendment Order 2009" and "The Leicestershire County Council (Various Roads, Birstall, Rearsby, Syston And Thurmaston (Area 1), District Of Charnwood), Consolidation And Amendment Order 2009" and "The Leicestershire County Council (Various Roads, Mountsorrel, Rothley And Sileby (Area 2), District Of Charnwood) Consolidation And Amendment Order 2009" and "The Leicestershire County Council (Various Roads, Shepshed (Area 6), District Of Charnwood) Consolidation And Amendment Order 2009" and "The Leicestershire County Council (Hall Croft, Shepshed (Area 6), Borough Of Charnwood) (Limited Waiting) Order 2015" is hereby revoked in respect of that length of road specified in Schedule 2 to this Order.

- 6.1 No person shall, except upon the direction or with the permission of a police officer in uniform, a community support officer or a C.E.O., cause or permit any vehicle to wait between the hours of 8.00 a.m. and 6.00 p.m. on any day other than a Sunday, in the permitted parking place specified in Schedule 3 Part 1 to this Order, except for disabled badge holders:-
- a) For a period longer than 3 hours, or
  - b) If a period of less than 1 hour has elapsed since the last period of waiting by that vehicle on the same permitted parking place;
- 6.2 No person shall, except upon the direction or with the permission of a police officer in uniform, a community support officer or a C.E.O., cause or permit any vehicle to wait between the hours of 8.00 a.m. and 6.00 p.m. on any day other than a Sunday, in the permitted parking place specified in Schedule 3 Part 2 to this Order:-
- a) For a period longer than 1 hour, or
  - b) If a period of less than 1 hour has elapsed since the last period of waiting by that vehicle on the same permitted parking place;
- 6.3 No person shall, except upon the direction or with the permission of a police officer in uniform, a community support officer or a C.E.O., cause or permit any vehicle to wait between the hours of 8.00 a.m. and 6.00 p.m. on any day other than a Sunday, in the permitted parking place specified in Schedule 3 Part 3 to this Order:-
- a) For a period longer than 30 minutes, or
  - b) If a period of less than 1 hour has elapsed since the last period of waiting by that vehicle on the same permitted parking place;

- 6.4 No person shall, except upon the direction or with the permission of a police officer in uniform, a community support officer or a C.E.O., or in accordance with the exemption provisions, cause or permit any vehicle to wait at any time on any day, on the sides of road specified in Schedule 3 Part 4 to this Order.
6. No person shall, except upon the direction or with the permission of a police officer in uniform, a community support officer or a C.E.O., or in accordance with the exemption provisions, cause or permit any vehicle to wait between the hours of 8.00 a.m. and 6.00 p.m. on any day other than a Sunday, on the sides of road specified in Schedule 3 Part 5 to this Order.
7. Except where otherwise stated, a reference in this Order to a numbered Article or Schedule is reference to the Article or Schedule bearing that number in this order.
8. The plans annexed to this Order and marked drawing numbers CH15\_CW/1, CH15\_CW/2, CH15\_CW/3, CH15\_CW/4, CH15\_CW/5, CH15\_CW/6, CH15\_CW/7, CH15\_CW/8, CH15\_CW/9, CH15\_CW/10, CH15\_CW/11, CH15\_CW/13, CH15\_CW/14, CH15\_CW/15, CH15\_CW/16 and CH15\_CW/17 are for identification purposes only.

**SCHEDULE 1**

<b>TYPE OF EXEMPTION</b>	<b>CODE</b>
For vehicles to allow people to board or alight.	LCCA
For vehicles used in connection with:-  (i) building, industrial or demolition operations; (ii) the removal of any obstruction to traffic; (iii) the maintenance, improvement or reconstruction of the said sides of roads; or (iv) the laying, erection, alternative or repair on, or in land adjacent to the said sides of roads of any sewer or of any main, pipe or apparatus for the supply of gas, water or electricity or of any telegraphic line as defined in the Telecommunications Act 1984.	LCCB
For vehicles to be used in the service of a local authority, highways agency, an area health authority or a water undertaker in pursuance of statutory powers or duties and whilst being so used in such service it is necessary for the vehicle to be positioned in the place where it is waiting.	LCCC
For vehicles to be used for the purpose of delivering or collecting postal packets as defined in section 87 of the Postal Services Act 2000 by any universal service provider.	LCCD
Not Allocated	LCCE
For vehicles to wait at or near to any premises situated on or adjacent to the said sides of roads for so long as such waiting by that vehicle is reasonably necessary in connection with any wedding or funeral.	LCCF

For vehicles to be used for fire brigade, ambulance or police purposes.	LCCG
For goods to be loaded on or unloaded from the vehicle on the sides of roads specified in this Order.	LCCH
<p>For Vehicles:</p> <p>(a) to wait upon an authorised parking place,</p> <p>(b) being a hackney carriage, to wait upon an authorised cab rank, or</p> <p>(c) licensed taxi.</p>	LCCI
For a disabled person's vehicle which displays in the relevant position a disabled person's badge, and a parking disc (on which the driver, or other person in charge of the vehicle, has marked the time at which the period of waiting began) to wait on the sides of roads referred to in that Schedule for a period not exceeding three hours (not being a period separated by an interval of less than one hour from a previous period of waiting by the same vehicle on the same side of road on the same day) provided that no such vehicle shall wait in any length of road where there is for the time being a prohibition of loading and unloading.	LCCJ
For vehicles to wait on the sides of roads referred to therein for so long as may be necessary while any gate or other barrier at the entrance to premises to which the vehicle requires access or from which it has just emerged is being opened or closed, if it is not reasonably practicable for the vehicle to wait otherwise than in that road while such a gate or barrier is opened or closed.	LCCK
Any vehicle bona fide associated or used in connection with or for the purpose of licensed markets or special events.	LCCL

Where the person in control of the vehicle is directed or given permission to stop by a police officer, community support officer or a civil enforcement officer.	LCCM
To enable any motor vehicle that is constructed or adapted for the purpose of carrying monies or valuables under secure deposit and which is in use on a pre-arranged appointment for the delivery or collection of monies, financial instruments or valuables (for such a period of time as reasonably required to complete the delivery or collection) to any premises on the sides of road.	LCCN
Not Allocated	LCCO
Not Allocated	LCCP
Nothing shall render it unlawful to cause or permit any vehicle to wait in connection with the maintenance or repair of any premises adjoining the roads which can only be carried out from the road being such works as are required to be carried out to comply with any statutory obligation condition or stipulation subject to such waiting being limited to a maximum of two hours in any period of 24 hours.	LCCQ
Not Allocated	LCCR
Not Allocated	LCCS
Not Allocated	LCCT
Not Allocated	LCCU
Not Allocated	LCCV

Not Allocated	LCCW
Not Allocated	LCCX
For a disabled person's vehicle which displays in the relevant position a disabled person's badge and a parking disc (on which the driver, or other person in charge of the vehicle, has marked the time at which the period of waiting began) to wait in the designated parking place.	LCCY

**SCHEDULE 2**  
**REVOCATIONS**

Items to be revoked from:

**THE LEICESTERSHIRE COUNTY COUNCIL (VARIOUS ROADS, ANSTEY, CROPSTON, NEWTOWN LINFORD AND WOODHOUSE EAVES (AREA 3), DISTRICT OF CHARNWOOD), CONSOLIDATION AND AMENDMENT ORDER 2009**

Limited waiting 1 hour no return for 1 hour Mon-Sat 8am-7pm

**Stadon Road, Anstey**

the south side between a point approximately 12 metres and a point approximately 74 metres west of its junction with The Nook, Anstey.

Items to be revoked from:

**THE LEICESTERSHIRE COUNTY COUNCIL (VARIOUS ROADS, BARROW UPON SOAR, BURTON ON THE WOLDS, QUORN AND WYMESWOLD (AREA 4), DISTRICT OF CHARNWOOD) CONSOLIDATION AND AMENDMENT ORDER 2009**

Ambulance at any time

**Church Street, Barrow Upon Soar**

the south side from a point 1 metres west of the projected eastern building line of No. 16 Church Street for a distance of 9 metres in a westerly direction

Limited waiting 40 mins no return for 20 mins Mon-Sat 8am-6pm

**High Street, Barrow Upon Soar**

the east side from a point 107 metres south of its junction with Church Street in a southerly direction for a distance of 3.5 metres

**Leicester Road, Quorn**

the north-east side from a point 1 metres south-east of the south eastern boundary (building line) of number 10 Leicester Road in a north-westerly direction for a distance of 15 metres.

### **Station Road, Quorn**

- (i) the north-west side from a point 2 metres north-east of the south western boundary of number 2 Station Road in a north-easterly direction to a point 2.3 metres south-west of the boundary between numbers 16 and 18 Station Road, a distance of approximately 57 metres.
- (ii) the north-west side from a point 31.5 metres south-west of the south western boundary of number 2 Station Road north-eastwards to a point 15.5 metres south-west of the south western boundary of number 2 Station Road, a distance of 16 metres.
- (vi) the south-east side from a point 33 metres south west of the south western boundary of number 2 Station Road in a north-easterly direction to a point 12.5 metres south-west of the south western boundary of number 2 Station Road, a distance of 20.5 metres.

### **No waiting at any time**

### **Beveridge Street, Barrow Upon Soar**

both sides from its junction with Melton Road for a distance of 13 metres in a northerly direction

### **Melton Road, Barrow Upon Soar**

- (i) the north-west side from a point 14 metres north-east of the boundary of Nos. 13/15 to a point 17 metres north-east of the projected eastern kerb line of Beveridge Street
- (ii) the south-east side from a point 23 metres south-west of the projected north-east kerb line of Warner Street to a point 16 metres north-east of the projected north-east kerb line of Warner Street
- (vi) the south-east side from a point 21.5 metres south-west of its junction with Warner Street for a distance of 53 metres in a north-easterly direction

### **Warner Street, Barrow Upon Soar**

- (i) the north-east side from its junction with Melton Road for a distance of 10 metres in a south-easterly direction
- (ii) the north-east side from the western boundary of No. 1 Warner Street to a point 10.1 metres south-east of its junction with Melton Road



(iii) the south-west side from its junction with Melton Road for a distance of 18 metres in a south-easterly direction

**Items to be revoked from:**

**THE LEICESTERSHIRE COUNTY COUNCIL (VARIOUS ROADS, BIRSTALL, REARSBY, SYSTON AND THURMASTON (AREA 1), DISTRICT OF CHARNWOOD), CONSOLIDATION AND AMENDMENT ORDER 2009**

**Disabled Persons Parking Mon-Sat 8am-6.30pm**

**Service Road (Loughborough Road/Sibson Road)**

the east side from the boundary between house Nos. 143/145 Sibson Road in a southerly direction for a distance of approximately 7 metres

**Disabled Persons Parking Mon-Sat 8.30am-6.30pm**

**Sibson Road (lay-by), Birstall**

the north-east side from a point 6 metres north-west of its junction with The Wayne Way in a north-westerly direction for a distance of 8 metres

**Limited waiting 3 hours no return for 1 hour**

**Rearsby Bypass (Northbound), Rearsby**

the north-west side from a point 100 metres north-east from the commencement of the lay-by approach lane for a distance of 40 metres within the parking bay

**Rearsby Bypass (Southbound), Rearsby**

the south-east side from a point 100 metres south-west from the commencement of the lay-by approach lane for a distance of 40 metres within the parking bay

**Limited waiting 20 mins no return for 40 mins Mon-Sat 8am-6pm**

**Melton Road, Syston**

the north-west side from the projected northeast building line of No. 1092 Meton Road for a distance of 20 metres in a south-westerly direction

**Limited waiting 30 mins no return for 30 mins Mon-Sat 8am-6pm**

**High Street, Syston**

- (i) the north-east side from a point 4 metres northwest of the southeast building line of No.6 High Street for a distance of 15 metres in a south-easterly direction
- (ii) the south-west side from the boundary of Nos. 37/39 High Street for a distance of 18 metres in a westerly direction

**Melton Road, Syston**

- (i) the north-west side from the projected boundary of Nos. 1282/1284 Melton Road (Boots) for a distance of 32 metres in a south-westerly direction
- (ii) the north-west side from a point 2 metres south-west of the boundary of Nos. 1306 (The Bookmark)/1308 (Syston Fish Bar) in a south-westerly direction to a point 63 metres north-east of the boundary of Nos. 1282/1284

**Melton Road (Area of Highway Behind Footway), Syston**

- (i) the north-east side from a point 2 metres southwest of the south western boundary of No. 1274 for a distance of 13 metres in a south-westerly direction.
- (ii) the south-west side from a point 4.5 metres northwest of the projected northwest kerbline of Melton Road for a distance of 12 metres in a north-westerly direction.

**Limited waiting 40 mins no return for 20 mins Mon-Sat 8am-6.30pm**

**Service Road (Loughborough Road/Sibson Road)**

the east side from the boundary between Nos. 659/661 in a southerly direction to the boundary between Nos. 143/145 Sibson Road, a distance of approximately 39 metres.

**Sibson Road, Birstall**

the north side from a point 100.6 metres south-east of the southern kerbline of Beechfield Avenue in an easterly direction for a distance of 34 metres

#### **Sibson Road (lay-by), Birstall**

- (i) the north-east side from a point 6.4 metres north-west of its junction with The Crossways in a north westerly direction for a distance of 37 metres
- (ii) the north-east side from a point 6.8 metres north-west of its junction with Wanlip Avenue in a north westerly direction for a distance of 46 metres
- (iii) the north-west side from a point 11.9 metres north-west of its junction with Stonehill Avenue in a north westerly direction for a distance of 51 metres

**Limited waiting 40 mins no return for 1hour Mon-Sat 8am-6.30pm**

#### **Wanlip Lane, Birstall**

the east side from a point 1.5 metres north of the boundary between Nos. 115 and 117 Wanlip Lane, southwards for a distance of 22.5 metres

**Limited waiting 40 mins no return for 20 mins Mon-Sat 8.30am-6.30pm**

#### **Sibson Road (lay-by), Birstall**

the north-east side from a point 14 metres north-west of its junction with The Wayne Way in a north-westerly direction for a distance of 75 metres

**No loading Mon-Sat 8am-9.30am and 5pm-6.30pm**

#### **Birstall Road, Birstall**

both sides from its junction with Sibson Road in a southerly direction to its junction with School Lane

**No waiting at any time**

#### **Melton Road (Area of Highway Behind Footway), Syston**

- (i) the south-west side from the projected northwest kerb line of Melton Road for a distance of 4.5 metres in a north-westerly direction

(ii) the south-west & west side from a point 16 metres northwest of the projected northwest kerb line of Melton Road for a distance of 6 metres in a north-westerly then north-easterly direction

**Service Road (Loughborough Road/Sibson Road)**

the east side from a point 7 metres south of the boundary between house Nos. 143/145 Sibson Road to its junction with Sibson Road a distance of approximately 4 metres

**Sibson Road, Birstall**

the north-east side from its junction with Loughborough Road in a south-easterly direction to a point 4 metres south-east of the boundary between Nos. 141/143 a distance of approximately 10 metres

**No waiting 8am-8pm**

**Melton Road, Thurmaston**

both sides from its junction with Church Lane to the northern side of its junction with Cemetery Road (Hadrian Road), a distance of 152.5 metres

**No waiting Mon-Sat 8am-6.30pm**

**Beechfield Avenue, Birstall**

both sides from its junction with Sibson Road in a westerly direction for a distance of 16.3 metres

**Firfield Avenue, Birstall**

both sides from its junction with Sibson Road in a westerly direction for a distance of 20.4 metres

**Paget Avenue, Birstall**

both sides from its junction with Stonehill Avenue in an easterly direction for a distance of 7.5 metres

### **Sibson Road, Birstall**

- (i) the north-east side from a point 59.4 metres south-east of its junction with Beechfield Avenue in a north-westerly direction to a point 4 metres south-east of the boundary of Nos. 141/143 excluding the four lay-bys on the north east side between The Crossways and Loughborough Road
- (ii) the south-west side from a point 59.4 metres east of its junction with Beechfield Avenue in a north westerly direction to its junction with Loughborough Road

### **Stonehill Avenue, Birstall**

- (i) both sides from its junction with Sibson Road in an easterly direction for a distance of 18.3 metres
- (ii) the north-west side from a point 18 metres east of its junction with Sibson Road in a north easterly direction for a distance of 133 metres
- (iii) the south-east side from a point 84 metres north-east of its junction with Sibson Road in a north easterly direction for a distance of 72.4 metres
- (iv) the south-east side from a point 18 metres east of its junction with Sibson Road in an easterly direction for a distance of 20 metres

### **The Crossways, Birstall**

- (i) both sides from its junction with Sibson Road in a north easterly direction for a distance of 18.3 metres
- (ii) the north side from a point 17 metres east of its junction with Sibson Road in an easterly direction for a distance of 55 metres

### **The Meadway, Birstall**

- (i) both sides from its junction with The Wayne Way in a northerly direction for a distance of 13.7 metres
- (ii) both sides from a point 13.7 metres from its junction with The Wayne Way in a northerly direction for a distance of 8.2 metres

### **The Wayne Way, Birstall**

both sides from its junction with Sibson Road in an easterly direction for a distance of 31.1 metres

### **Wanlip Avenue, Birstall**

- (i) both sides from its junction with Sibson Road in a north easterly direction for a distance of 18.3 metres
- (ii) the north-west side from a point 18.3 metres east of its junction with Sibson Road in an easterly direction for a distance of 22.7 metres

Items to be revoked from:

**THE LEICESTERSHIRE COUNTY COUNCIL (VARIOUS ROADS, MOUNTSORREL, ROTHLEY AND SILEBY (AREA 2), DISTRICT OF CHARNWOOD) CONSOLIDATION AND AMENDMENT ORDER 2009**

Limited waiting 1 hour no return for 1 hour Mon-Sat 8am-6.30pm

### **Cross Green (eastern Side Of Triangle), Rothley**

the west side from a point approximately 11 metres south of its junction with Cross Green/Mountsorrel Lane in a south-easterly direction for a distance of 28 metres

### **Woodgate, Rothley**

- (i) the north side from a point 6 metres east of its junction with Babington Road in an easterly direction for a distance of 30 metres
- (ii) the south side from a point approximately 18 metres west of its junction with Cross Green in a westerly direction for a distance of 28 metres
- (iii) the south-east side from a point 1 metres east of the boundary of Nos. 16/14 in a westerly direction for a distance of 26 metres

**Limited waiting 40 mins no return for 20 mins 8am-8pm**

**High Street, Sileby**

(i) the south-west side in the lay-by from its junction with Cossington Road in a north westerly direction for a distance of 25 metres.

(ii) the south-west side in the lay-by from a point approximately 107 metres north west of its junction with Cossington Road in a north westerly direction for a distance of 17 metres

**Limited waiting 30 mins no return for 30 mins Mon-Sat 8am-6pm**

**Market Place, Mountsorrel**

the north-east side from a point 1.8 metres south-east of the north western boundary of No. 7 in a south-easterly direction to a point 3 metres north of the north western boundary of Nos. 13

**Limited waiting 40 mins no return for 20 mins Mon-Sat 8am-6pm**

**King Street, Sileby**

the south-east side from a point 6.6 metres northeast of the northeast boundary of No. 6 King Street in a north-easterly direction to the projected northeast building line of No. 30 King Street

**No waiting at any time**

**Albion Road, Sileby**

the south-east side from a point 22.5 metres south of its junction with Brook Street up to and including its junction with Whitehead Close

**Woodgate, Rothley**

the north-west side from its junction with Templar Way in an easterly direction



**No waiting Mon-Sat 8am-6.30pm**

**Cross Green, Rothley**

The east side from a point 14 metres south of its junction with Greenway Close to a point at the projected line of Anthony Street

**Wellsic Lane, Rothley**

the south-west side from a point 28 metres north-west of its junction with Town Green Street for a distance of 45 metres in a north-westerly direction

**Woodgate, Rothley**

the south-east side from a point approximately 49 metres south-west of its junction with Howe Lane in a south westerly direction to a point 35 metres north-east of its junction with the centreline of Templar Way

**Items to be revoked from:**

**THE LEICESTERSHIRE COUNTY COUNCIL (VARIOUS ROADS, SHEPSHED (AREA 6), DISTRICT OF CHARNWOOD) CONSOLIDATION AND AMENDMENT ORDER 2009**

**Limited waiting 1 hour no return for 2 hours Mon-Sat 8am-6pm**

**Market Place Service Road (Designated Parking Place), Shepshed**

the west side The area of Shepshed Market Place Service Road (designated parking area), between Loughborough Road and Church Street excluding that part of the designated parking area marked out of the use of blue badge holders.

**Limited waiting 30 mins no return for 1 hour Mon-Sat 8am-6pm**

**Market Place, Shepshed**

- (i) the east side from a point 4 metres north of the boundary between Nos. 4 and 5, Market Place, in a southerly direction for a distance of approximately 10 metres.
- (ii) the east side from a point 4.1 metres south of the boundary between Nos. 6 and 7, Market Place, in a southerly direction for a distance of 5.5 metres.



**Limited waiting 40 mins no return for 20 mins Mon-Sat 8am-6.30pm**

**Bull Ring, Shepshed**

the east side from its junction with Queen Street in a southerly direction for a distance of 14 metres.

**Charnwood Road, Shepshed**

(i) the north-west side from a point 9.5 metres south-west of the boundary of house No.11 Charnwood Road in a south-westerly direction for a distance of 12.2 metres.

(ii) the north-west side from a point 8.2 metres south-west of its junction with the Bull Ring in a south westerly direction to a point 3.3 metres south-west of the house boundary of No. 11, a distance of approximately 50 metres.

**Items to be revoked from:**

**THE LEICESTERSHIRE COUNTY COUNCIL (HALL CROFT, SHEPSHED (AREA 6),  
BOROUGH OF CHARNWOOD) (LIMITED WAITING) ORDER 2015**

**Limited waiting 1 hour no return for 2 hours Mon-Fri 8am-6pm**

**Hall Croft, Shepshed**

the east side from a point 86 metres south of its junction with Market Place in a southerly direction for a distance of 38.5 metres

### SCHEDULE 3, PART 1

#### **Imposition of Disabled Persons Parking 3 hours no return for 1 hour Monday-Saturday 8.00am-6.00pm**

##### **Sibson Road, Birstall**

the north-east side from a point 2.5 metres north-east of its junction with The Wayne Way in a north-easterly direction for a distance of 12.5 metres

##### **Sibson Road (Service Road), Birstall**

the east side from a point 15 metres north of its junction with Sibson Road in a northerly direction a distance of 6.6 metres.

### EXEMPTIONS

No exemptions apply to the above.

### SCHEDULE 3, PART 2

#### **Imposition of Limited Waiting 1 hour no return for 1 hour Monday-Saturday 8.00am-6.00pm**

##### **Bull Ring, Shepshed**

the east side from its junction with Queen Street in a southerly direction for a distance of 14 metres.

##### **Charnwood Road, Shepshed**

- (i) the north-west side from a point 9.5 metres south-west of the boundary of house No.11 Charnwood Road in a south-westerly direction for a distance of 12 metres.
- (ii) the north-west side from a point 8 metres south-west of its junction with the Bull Ring in a south westerly direction for a distance of 50 metres.

##### **Cross Green (Eastern Side of Triangle), Rothley**

the west side from a point approximately 11 metres south of its junction with Cross Green/Mountsorrel Lane in a south-easterly direction for a distance of 28 metres

### **Hall Croft, Shepshed**

the east side from a point 86 metres south of its junction with Market Place in a southerly direction for a distance of 38.5 metres

### **High Street, Sileby**

- (i) the south-west side from its junction with Cossington Road in a north westerly direction for a distance of 25 metres.
- (ii) the south-west side from a point 107 metres north west of its junction with Cossington Road in a north westerly direction for a distance of 17 metres.

### **King Street, Sileby**

the north-east side from a point 6.6 metres northeast of the north-east boundary of No. 6 King Street in a north-easterly direction to the projected north-east building line of No. 30 King Street

### **Leicester Road, Quorn**

the north-east side from a point 20 metres south-west of its junction with Station Road in a south-westerly direction for a distance of 15 metres

### **Market Place, Shepshed**

- (i) the east side from a point 4 metres north of the boundary between Nos. 4 and 5, Market Place, in a southerly direction for a distance of 10 metres.
- (ii) the east side from a point 4 metres south of the boundary between Nos. 6 and 7, Market Place, in a southerly direction for a distance of 5.5 metres.

### **Market Place Service Road, Shepshed**

the west side The area of Shepshed Market Place Service Road (designated parking area), between Loughborough Road and Church Street excluding that part of the designated parking area marked out of the use of blue badge holders

### **Sibson Road, Birstall**

- (i) the north side from a point 101 metres south-east of its junction with Beechfield Avenue in an easterly direction for a distance of 34 metres.
- (ii) the north-east side from a point 5.5 metres south-east of its junction with Stonehill Avenue in a south-easterly direction to a point 7 metres north-west of its junction with Wanlip Avenue
- (iii) the north-east side from a point 11 metres south-east of its junction with Wanlip Lane in a south-easterly direction to a point 7.5 metres north-west of its junction with The Crossways
- (iv) the north-east side from a point 49 metres south-west of its junction with Sibson Road in a south-westerly direction to a point 15 metres north-east of its junction with The Wayne Way
- (v) the north-west side from a point 31 metres south-east of its junction with The Wayne Way in a south-easterly direction to a point 7 metres north-west of its junction with Stonehill Avenue

#### **Sibson Road (Service Road), Birstall**

the east side from a point 12 metres south of its junction with Loughborough Road in a southerly direction to a point 21.5 metres north of its junction with Sibson Road

#### **Stadon Road, Anstey**

the south side from a point approximately 12 metres west of its junction with The Nook in a westerly direction for a distance of 62 metres

#### **Station Road, Quorn**

- (i) the north-west side from a point 31.5 metres south-west of the south western boundary of number 2 Station Road in a north-easterly direction for a distance of 16 metres.
- (ii) the north-west side from a point 2 metres north-east of the south western boundary of number 2 Station Road in a north-easterly direction for a distance of 57 metres.

- (iii) the south-east side from a point 33 metres south west of the south western boundary of number 2 Station Road in a north-easterly direction for a distance of 20.5 metres

#### **Wanlip Lane, Birstall**

the east side from a point 1.5 metres north of the boundary between Nos. 115 and 117 Wanlip Lane, southwards for a distance of 22.5 metres.

#### **Woodgate, Rothley**

- (i) the north side from a point 6 metres east of its junction with Babington Road in an easterly direction for a distance of 30 metres
- (ii) the south side from a point approximately 18 metres west of its junction with Cross Green in a westerly direction for a distance of 28 metres
- (iii) the south-east side from a point 1 metre east of the boundary of Nos. 16/14 in a westerly direction for a distance of 26 metres

#### **EXEMPTIONS**

The following exemptions apply to the above. Refer to Schedule 1 for the details of each exemption:-

LCCA, LCCB, LCCC, LCCD, LCCF, LCCG, LCCH, LCCM, LCCY

#### **SCHEDULE 3, PART 3**

##### **Imposition of Limited Waiting**

**30 minutes no return for 1 hour Monday-Saturday 8.00am-6.00pm**

#### **High Street, Syston**

- (i) the north-east side from a point 4 metres northwest of the southeast building line of No.6 High Street for a distance of 15 metres in a south-easterly direction
- (ii) the south-west side from the boundary of Nos. 37/39 High Street in a westerly direction for a distance of 18 metres

### **Market Place, Mountsorrel**

the north-east side from a point 1.8 metres south-east of the north western boundary of No. 7 in a south-easterly direction to a point 3 metres north of the north western boundary of Nos. 13

### **Melton Road, Syston**

(i) the north-west side from the projected northeast building line of No. 1092 Melton Road for a distance of 20 metres in a south-westerly direction

(ii) the north-west side from the projected boundary of Nos. 1282/1284 Melton Road in a south-westerly direction for a distance of 32 metres

(iii) the north-west side from a point 2 metres south-west of the boundary of Nos. 1306 in a south-westerly direction to a point 63 metres north-east of the boundary of Nos. 1282/1284

### **Melton Road (Area of Highway behind Footway Adjacent To Property 1272), Syston**

the north-east side from a point 2 metres southwest of the south western boundary of No. 1274 in a southerly direction for a distance of 13 metres

### **EXEMPTIONS**

The following exemptions apply to the above. Refer to Schedule 1 for the details of each exemption:-

LCCA, LCCB, LCCC, LCCD, LCCF, LCCG, LCCH, LCCM, LCCY.

### **SCHEDULE 3 PART 4**

### **Imposition of No waiting at any time**

### **Albion Road, Sileby**

(i) the east side from its junction with Brook Street in a southerly direction to its junction with Whitehead Close

(ii) the west side from its junction with Brook Street in a southerly direction for a distance of 10 metres

**Beechfield Avenue, Birstall**

- (i) the north side from its junction with Sibson Road in a westerly direction for a distance of 15 metres
- (ii) the south side from its junction with Sibson Road in a westerly direction for a distance of 17 metres

**Beveridge Street, Barrow Upon Soar**

- (i) the east side from its junction with Melton Road in a northerly direction for a distance of 16 metres
- (ii) the west side from its junction with Melton Road in a northerly direction for a distance of 13 metres

**Brookside, Syston**

- (i) the north-east side from its junction with Melton Road in a north-westerly direction for a distance of 9.5 metres
- (ii) the south-west side from its junction with Melton Road in a north-westerly direction for a distance of 18.5 metres

**Firfield Avenue, Birstall**

- (i) the north side from its junction with Sibson Road in a westerly direction for a distance of 22 metres
- (ii) the south side from its junction with Sibson Road in a westerly direction for a distance of 20 metres

**Melton Road, Barrow Upon Soar**

- (i) the north side from its junction with Beveridge Street in a westerly direction for a distance of 14 metres
- (ii) the north-west side from its junction with Beveridge Street in a north-easterly direction for a distance of 8 metres



(iii) the south side from its junction with Warner Street in a westerly direction for a distance of 15 metres

(iv) the south-east side from its junction with Warner Street in a north-easterly direction for a distance of 7 metres

#### **Sibson Road, Birstall**

(i) the north-east side from a point 2.5 metres north-west of its junction with The Wayne Way in a south-easterly direction to a point 31 metres south-east of its junction with The Wayne Way

(ii) the north-east side from a point 7 metres north-west of its junction with Stonehill Avenue in a south-easterly direction to a point 5.5 metres south-east of its junction with Stonehill Avenue

(iii) the north-east side from a point 5.5 metres north-west of its junction with Wanlip Avenue in a south-easterly direction to a point 11 metres south-east of its junction with The Crossways

(iv) the north-east side from a point 7.5 metres north-west of its junction with The Crossways in a south-easterly direction to a point 42.5 metres south-east of its junction with The Crossways

(v) the north-east side from its junction with Loughborough Road in a south-easterly direction for a distance of 49 metres

(vi) the south-west side from a point 10 metres south-east of its junction with Firfield Avenue in a north-westerly direction to a point opposite its junction with The Crossways

(vii) the south-west side from a point 10 metres south-east of its junction with Beechfield Avenue in a north-westerly direction to a point 10 metres north-west of its junction with Beechfield Avenue

(viii) the south-west side from its junction with Loughborough Road in a south-easterly direction for a distance of 37 metres

#### **Sibson Road (Service Road), Birstall**



(i) the east side from its junction with Sibson Road in a northerly direction a distance of 15 metres.

(ii) the east side from its junction with Loughborough Road in a southerly direction a distance of 12 metres.

#### **Stonehill Avenue, Birstall**

the south-west side from its junction with Sibson Road in a north-easterly direction for a distance of 13 metres

#### **The Crossways, Birstall**

both sides from its junction with Sibson Road in a north-easterly direction for a distance of 19 metres

#### **The Meadway, Birstall**

(i) the east side from its junction with The Wayne Way in a northerly direction for a distance of 24 metres

(ii) the west side from its junction with The Wayne Way in a northerly direction for a distance of 10 metres

#### **The Wayne Way, Birstall**

(i) the north side from its junction with Sibson Road in an easterly direction to a point 10 metres east of its junction with The Meadway

(ii) the south side from its junction with Sibson Road in an easterly direction for a distance of 19.5 metres

#### **Wanlip Avenue, Birstall**

both sides from its junction with Sibson Road in a north-easterly direction for a distance of 40 metres

#### **Warner Street, Barrow Upon Soar**

- (i) the north-east side from its junction with Melton Road in a south-easterly direction for a distance of 24 metres
- (ii) the south-west side from its junction with Melton Road in a south-easterly direction for a distance of 26.5 metres

**Woodgate, Rothley**

- (i) the north side from its junction with Cross Green in a westerly direction to a point 30 metres east of its junction with Babington Road
- (ii) the north-east side from its junction with Howe Lane in a north-easterly direction to a point 6 metres north-east of its junction with Babington Road

**EXEMPTIONS**

The following exemptions apply to the above. Refer to Schedule 1 for the details of each exemption:-

LCCA, LCCB, LCCC, LCCD, LCCF, LCCG, LCCH, LCCI, LCCJ, LCCM, LCCN.

**SCHEDULE 3 PART 5**

**Imposition of No waiting  
Monday-Saturday 8.00am-6.00pm**

**Anthony Street, Rothley**

- (i) the east side from its junction with Fowke Street in a southerly direction for a distance of 19 metres
- (ii) the north-east side from its junction with Cross Green in a south-easterly direction to its junction with Fowke Street

**Cross Green, Rothley**

the east side from a point 12 metres south-east of its junction with Greenway Close in a south-easterly direction to its junction with Anthony Street

### **Fowke Street, Rothley**

- (i) the north side from its junction with Anthony Street in an easterly direction for a distance of 111 metres
- (ii) the south side from a point 82 metres east of its junction with Anthony Street in an easterly direction to a point 107 metres east of its junction
- (iii) the south side from its junction with Anthony Street in an easterly direction for a distance of 17 metres

### **Melton Road, Thurmaston**

both sides from its junction with Church Lane to the northern side of its junction with Cemetery Road (Hadrian Road), a distance of 152.5 metres

### **Mountsorrel Lane, Rothley**

the west side from its junction with The Roods in a northerly direction to a point 50 metres south of its junction with Woodfield Road

### **Paget Avenue, Birstall**

both sides from its junction with Stonehill Avenue in an easterly direction for a distance of 7.5 metres

### **Sibson Road, Birstall**

- (i) the north-east side from a point metres south-east of its junction with The Crossways in a south-westerly direction for a distance of 166 metres
- (ii) the south-west side from a point 10 metres south-east of its junction with Beechfield Avenue in a south-easterly direction for a distance of 50 metres
- (iii) the south-west side from a point 10 metres north-west of its junction with Beechfield Avenue in a north-westerly direction to a point 10 metres south-east of its junction with Firfield Avenue

- (iv) the south-west side from a point opposite its junction with The Crossways in a north-westerly direction to a point 37 metres south-east of its junction with Loughborough Road

#### **Stonehill Avenue, Birstall**

- (i) the north-west side from a point 13 metres north-east of its junction with Birstall Road in a north-easterly direction to the boundary of Nos. 10/12 Stonehill Avenue
- (ii) the south-east side from a point 84 metres north-east of its junction with Sibson Road in a north easterly direction for a distance of 72.5 metres

#### **The Crossways, Birstall**

the north-west side from a point 19 metres north-east of its junction with Sibson Road in a north-easterly then south-easterly direction for a distance of 52 metres

#### **The Meadway, Birstall**

the west side from a point 10 metres north of its junction with The Wayne Way in a northerly direction for a distance of 20 metres

#### **Wellsic Lane, Rothley**

the south-west side from a point 28 metres north-west of its junction with Town Green Street in a north-westerly direction for a distance of 45 metres

#### **Woodgate, Rothley**

the south-east side from a point 49 metres south-west of its junction with Howe Lane in a south westerly direction to a point 35 metres north-east of its junction with Templar Way

### **EXEMPTIONS**

The following exemptions apply to the above. Refer to Schedule 1 for the details of each exemption:-

LCCA, LCCB, LCCC, LCCD, LCCF, LCCG, LCCH, LCCI, LCCJ, LCCM, LCCN.

THE COMMON SEAL of THE  
LEICESTERSHIRE COUNTY COUNCIL  
was hereunto affixed this 29th day of  
January 2016 in the presence of

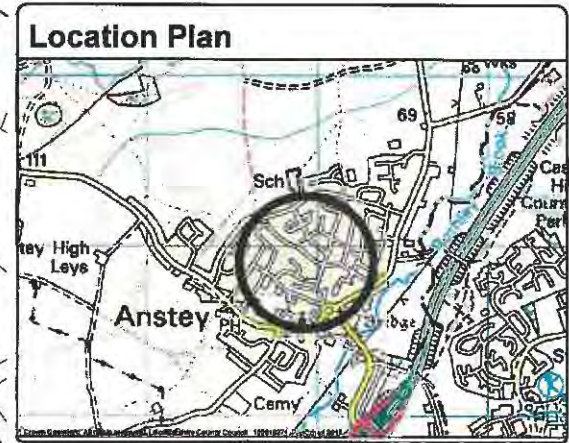
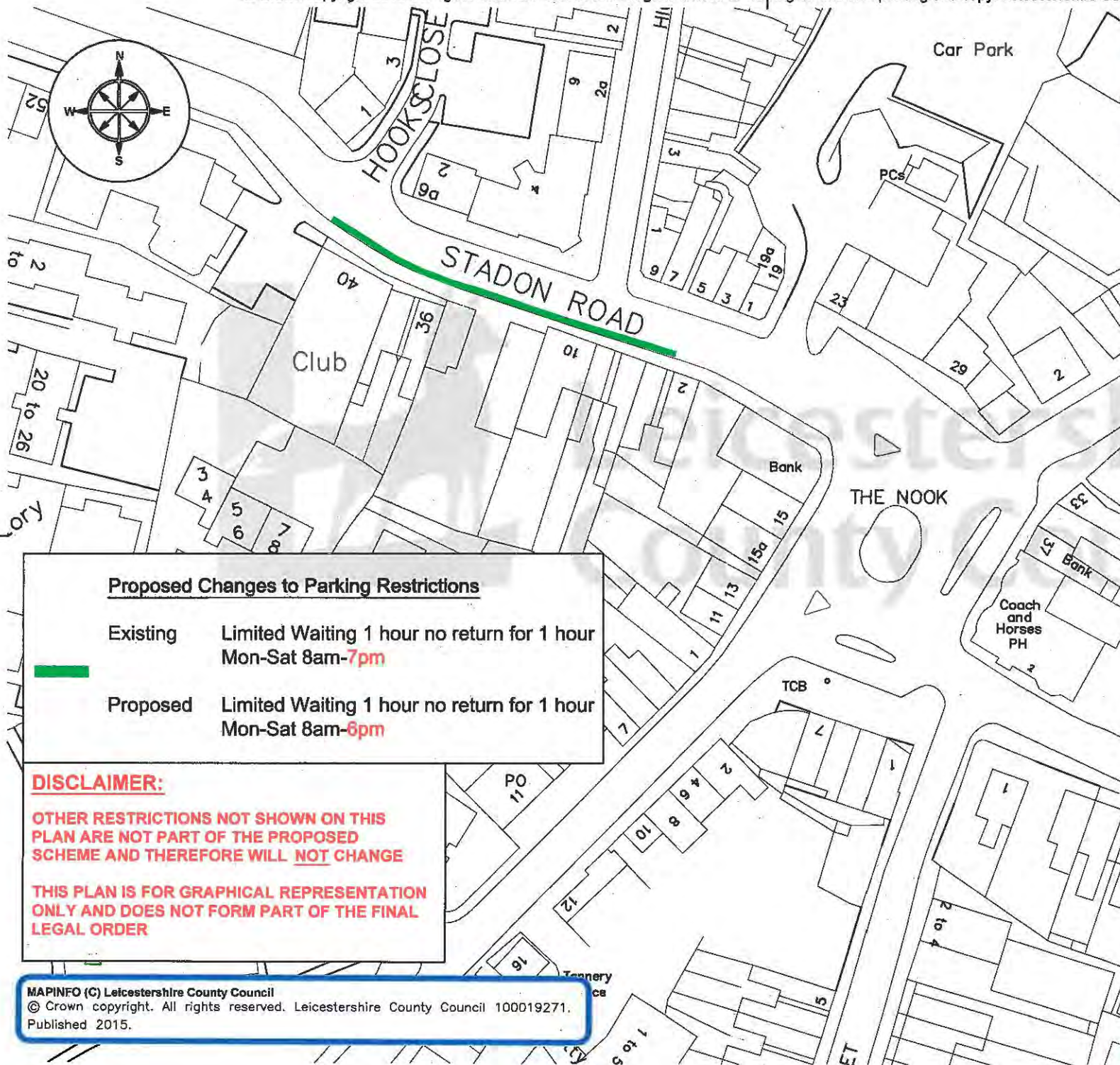
)  
)  
)  
)

*AW James*



32338  
(9)





ENVIRONMENT AND  
TRANSPORT DEPARTMENT



PHIL CROSSLAND  
DIRECTOR

TRAFFIC & SAFETY  
GROUP

LOCATION

TITLE:  
**Proposed Changes to Parking Restrictions  
Staddon Road  
Anstey**

DRAWING NUMBER	SCALE
CH15_CW/1	NTS
PREPARED BY: A HOPKINS	DATE: SEPTEMBER 2015
CHECKED BY: R HAYWARD	SIZE: A4

COUNTY HALL \* GLENFIELD \* LEICESTER \* LE3 8ST

Tel: 0116 3050001 \* Fax: 0116 3050006

E-Mail address: [customerservices@leics.gov.uk](mailto:customerservices@leics.gov.uk) [www.leics.gov.uk](http://www.leics.gov.uk)

### Proposed Changes to Parking Restrictions

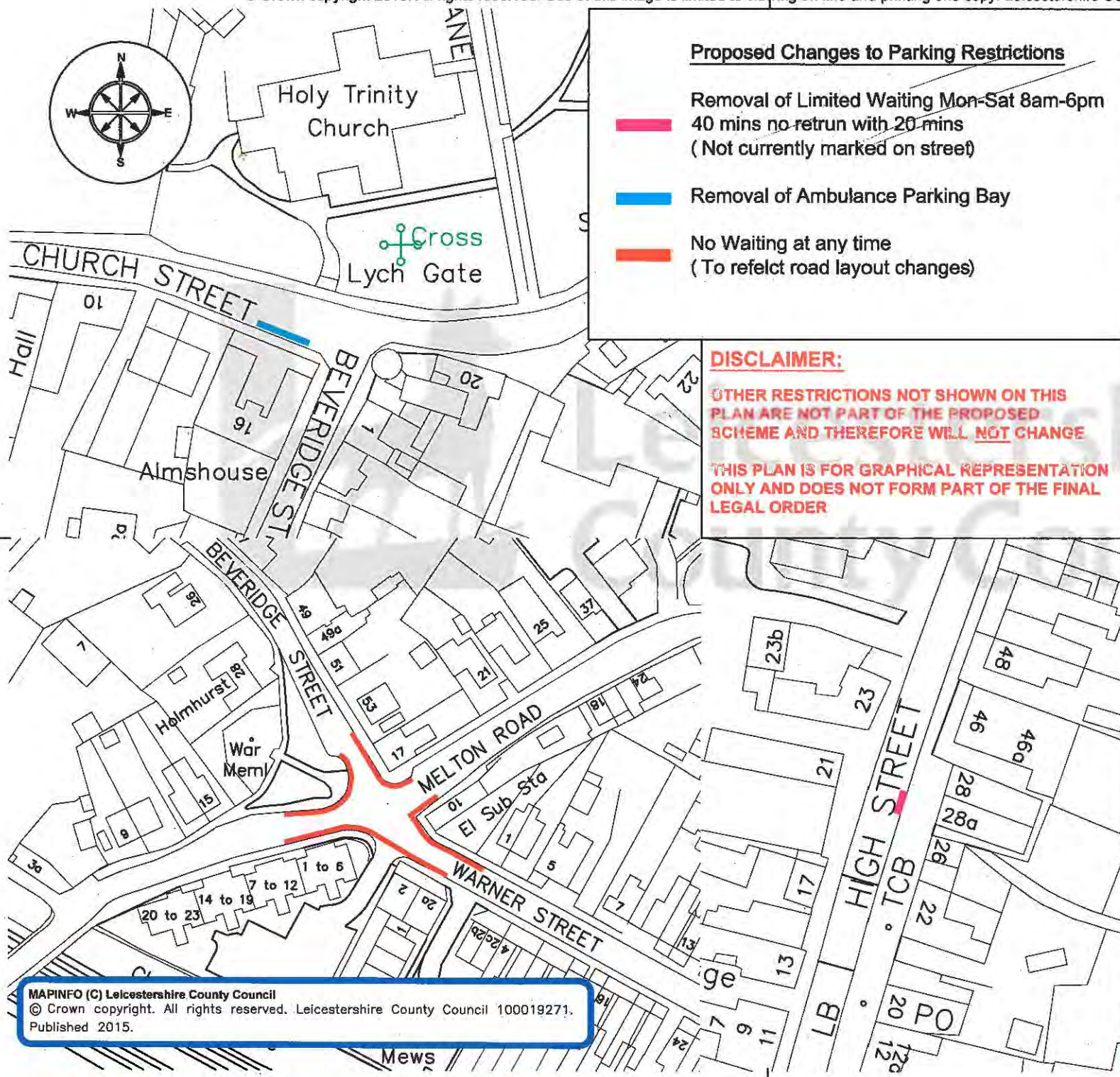
Existing	Limited Waiting 1 hour no return for 1 hour Mon-Sat 8am-7pm
Proposed	Limited Waiting 1 hour no return for 1 hour Mon-Sat 8am-6pm

### DISCLAIMER:

OTHER RESTRICTIONS NOT SHOWN ON THIS  
PLAN ARE NOT PART OF THE PROPOSED  
SCHEME AND THEREFORE WILL NOT CHANGE

THIS PLAN IS FOR GRAPHICAL REPRESENTATION  
ONLY AND DOES NOT FORM PART OF THE FINAL  
LEGAL ORDER





## Location Plan



**Leicestershire  
County Council**

**ENVIRONMENT AND  
TRANSPORT DEPARTMENT**



**PHIL CROSSLAND  
DIRECTOR**

**TRAFFIC & SAFETY  
GROUP**

**LOCATION**

**TITLE:**

**Proposed Changes to Parking Restrictions  
Various Road  
Barrow upon Soar**

**DRAWING NUMBER**

**CH15\_CW/2**

**SCALE**

**NTS**

**PREPARED BY:** A HOPKINS

**CHECKED BY:** R HAYWARD

**DATE:** SEPTEMBER 2015

**SIZE:** A4

**COUNTY HALL \* GLENFIELD \* LEICESTER \* LE3 8ST**

**Tel: 0116 3050001 \* Fax: 0116 3050006**

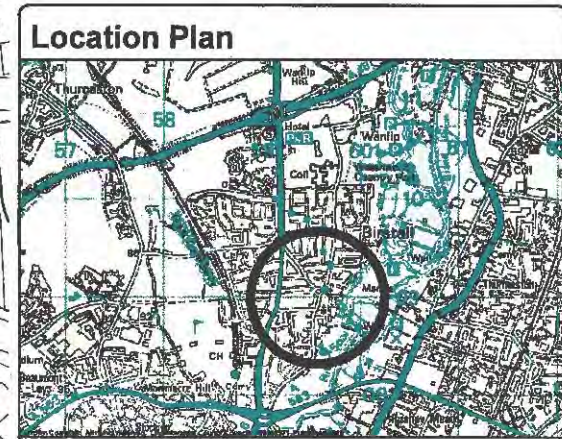
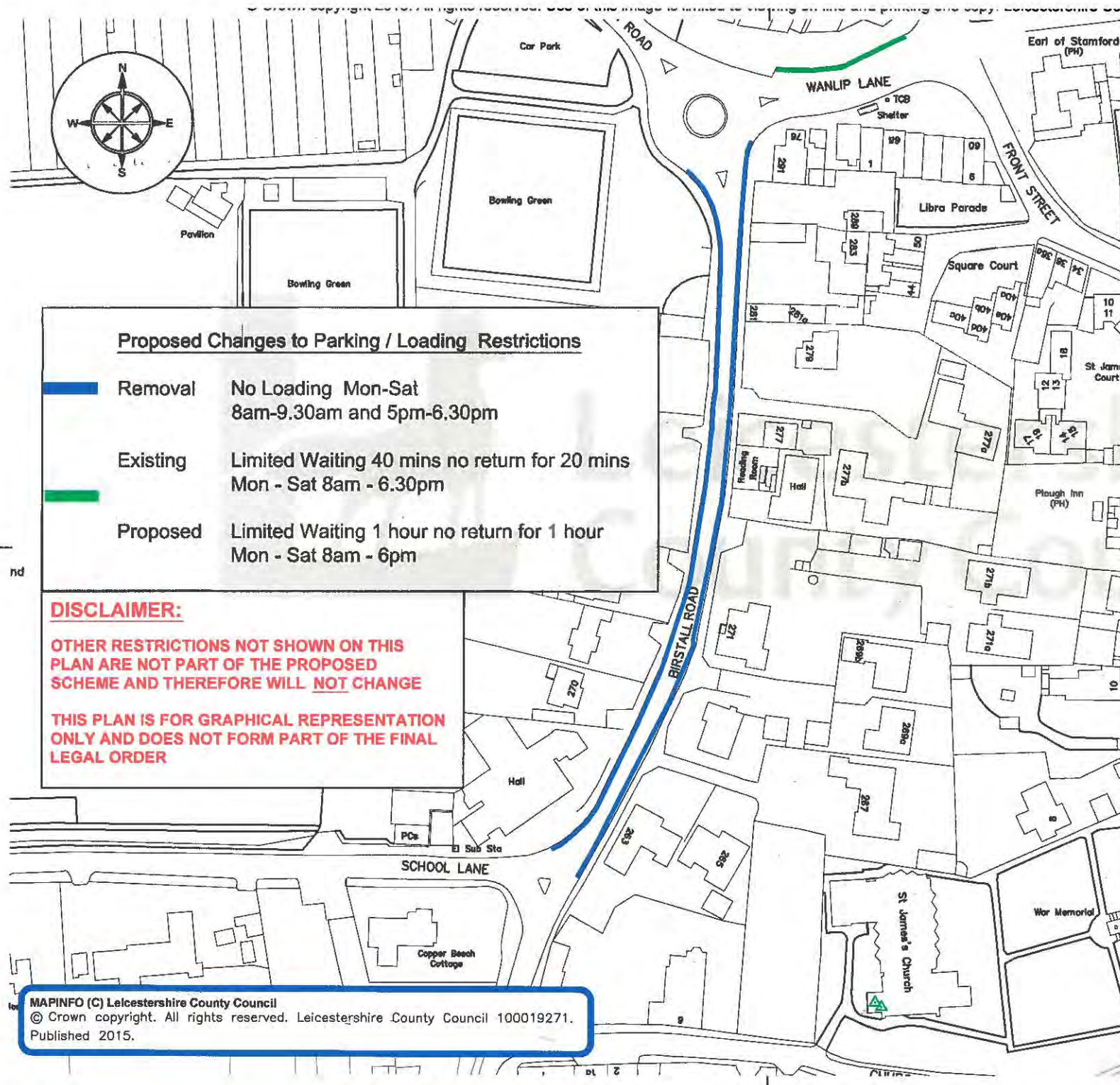
**E-Mail address:** [customerservices@leics.gov.uk](mailto:customerservices@leics.gov.uk) [www.leics.gov.uk](http://www.leics.gov.uk)

**MAPINFO (C) Leicestershire County Council**

© Crown copyright. All rights reserved. Leicestershire County Council 100019271.

Published 2015.





**ENVIRONMENT AND  
TRANSPORT DEPARTMENT**



**PHIL CROSSLAND  
DIRECTOR**

**TRAFFIC & SAFETY  
GROUP**

**LOCATION**

**TITLE:**  
**Proposed Changes to Parking Restrictions  
Birstall Road & Wanlip Lane  
Birstall**

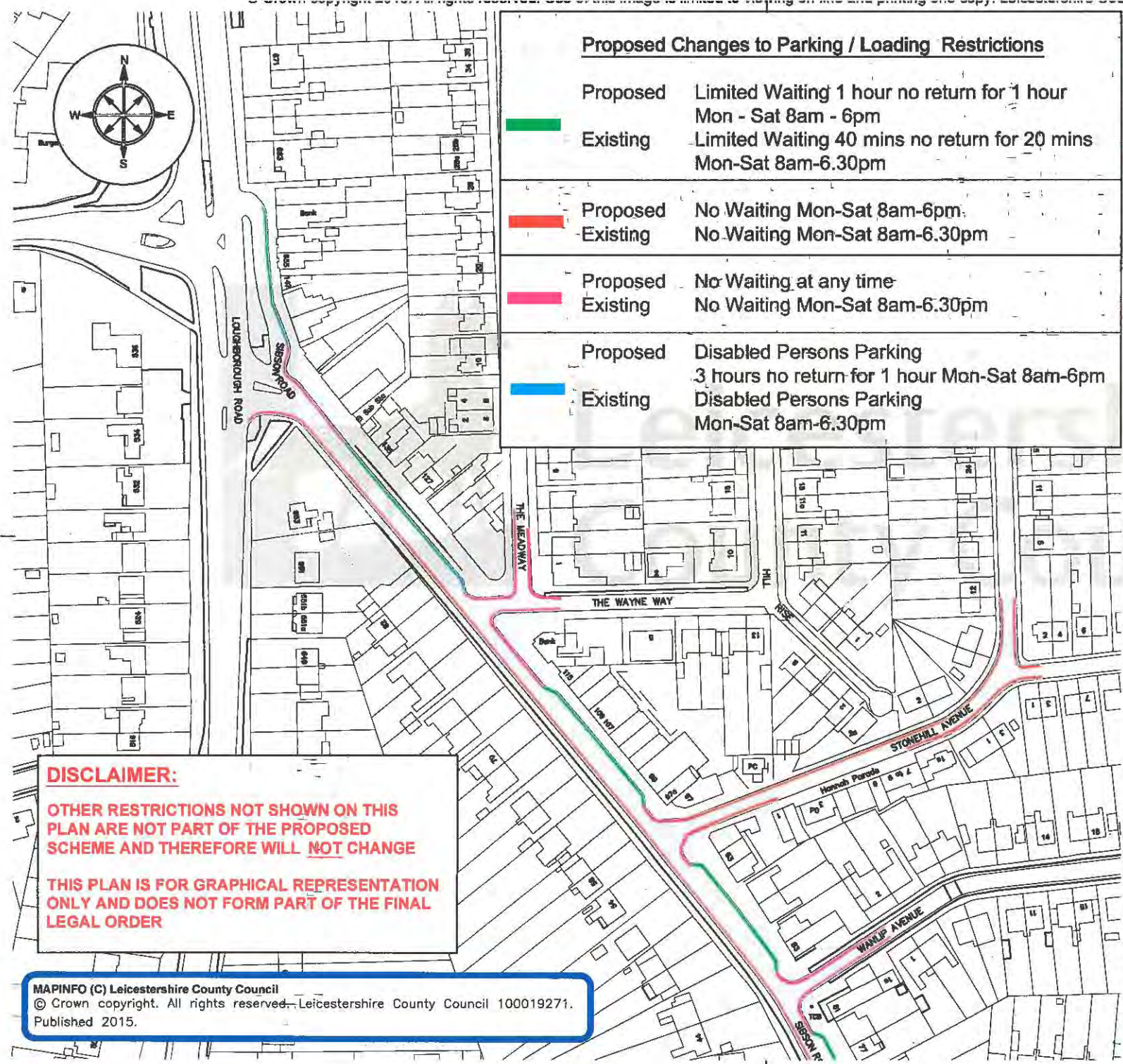
DRAWING NUMBER	SCALE
<b>CH15_CW/3</b>	<b>NTS</b>
PREPARED BY: A HOPKINS	DATE: SEPTEMBER 2015
CHECKED BY: R HAYWARD	SIZE: A4

COUNTY HALL \* GLENFIELD \* LEICESTER \* LE3 8ST

Tel: 0116 3050001 \* Fax: 0116 3050006

E-Mail address: [customerservices@leics.gov.uk](mailto:customerservices@leics.gov.uk) [www.leics.gov.uk](http://www.leics.gov.uk)





### Proposed Changes to Parking / Loading Restrictions

Proposed	Limited Waiting 1 hour no return for 1 hour Mon - Sat 8am - 6pm
Existing	Limited Waiting 40 mins no return for 20 mins Mon-Sat 8am-6.30pm
Proposed	No Waiting Mon-Sat 8am-6pm
Existing	No Waiting Mon-Sat 8am-6.30pm
Proposed	No Waiting at any time
Existing	No Waiting Mon-Sat 8am-6.30pm
Proposed	Disabled Persons Parking 3 hours no return for 1 hour Mon-Sat 8am-6pm
Existing	Disabled Persons Parking Mon-Sat 8am-6.30pm

### Location Plan



ENVIRONMENT AND  
TRANSPORT DEPARTMENT



PHIL CROSSLAND  
DIRECTOR

TRAFFIC & SAFETY  
GROUP

LOCATION

TITLE:  
**Proposed Changes to Parking Restrictions  
Various Roads  
Birstall**

DRAWING NUMBER	SCALE
<b>CH15_CW/4</b>	<b>NTS</b>
PREPARED BY: A HOPKINS	DATE: SEPTEMBER 2015
CHECKED BY: R HAYWARD	SIZE: A4

COUNTY HALL \* GLENFIELD \* LEICESTER \* LE3 8ST

Tel: 0116 3050001 \* Fax: 0116 3050006

E-Mail address: [customerservices@leics.gov.uk](mailto:customerservices@leics.gov.uk) [www.leics.gov.uk](http://www.leics.gov.uk)

### DISCLAIMER:

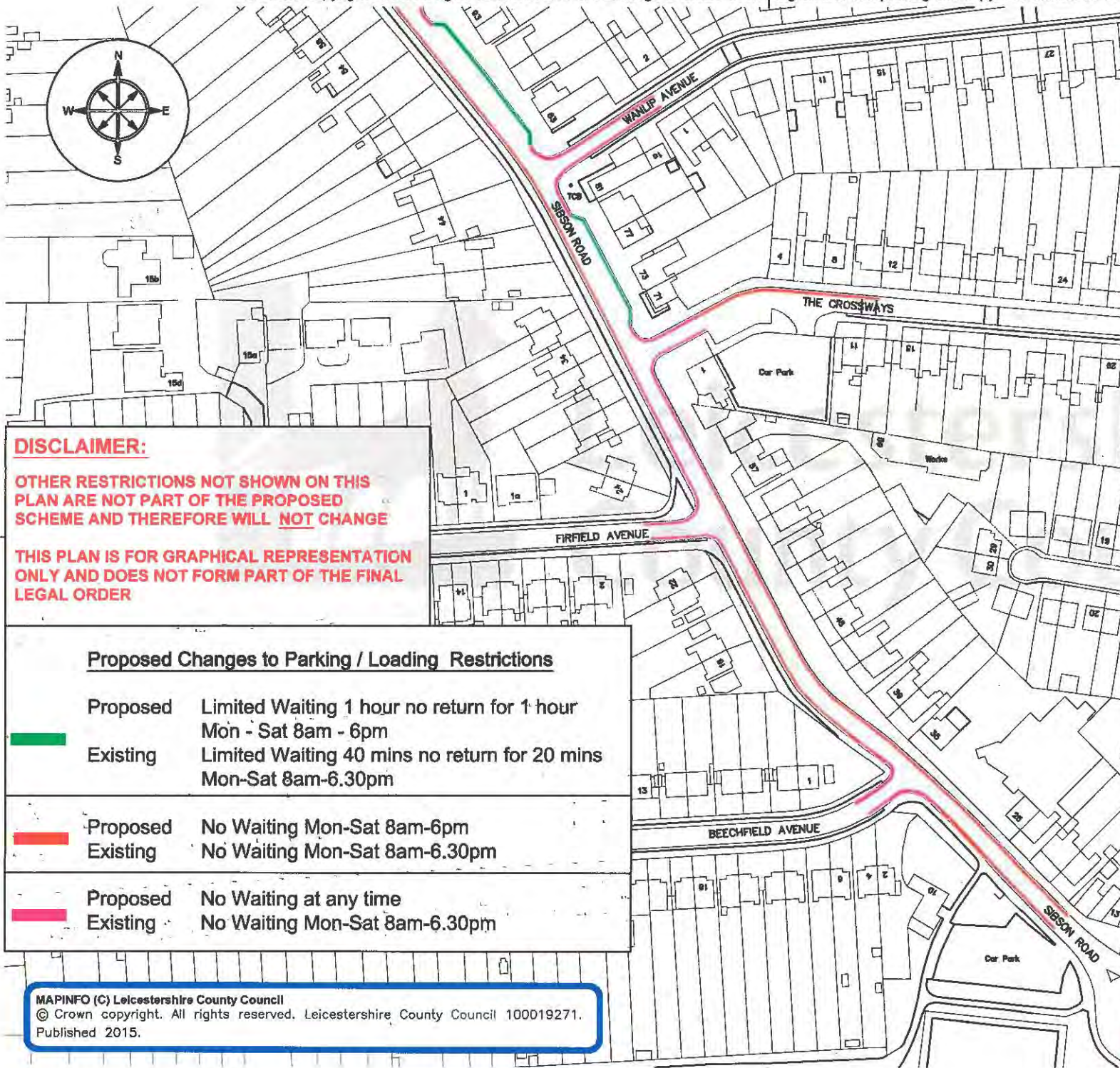
OTHER RESTRICTIONS NOT SHOWN ON THIS  
PLAN ARE NOT PART OF THE PROPOSED  
SCHEME AND THEREFORE WILL NOT CHANGE

THIS PLAN IS FOR GRAPHICAL REPRESENTATION  
ONLY AND DOES NOT FORM PART OF THE FINAL  
LEGAL ORDER

MAPINFO (C) Leicestershire County Council

© Crown copyright. All rights reserved. Leicestershire County Council 100019271.  
Published 2015.





### DISCLAIMER:

OTHER RESTRICTIONS NOT SHOWN ON THIS PLAN ARE NOT PART OF THE PROPOSED SCHEME AND THEREFORE WILL NOT CHANGE

THIS PLAN IS FOR GRAPHICAL REPRESENTATION ONLY AND DOES NOT FORM PART OF THE FINAL LEGAL ORDER

### Proposed Changes to Parking / Loading Restrictions

	Proposed	Limited Waiting 1 hour no return for 1 hour Mon - Sat 8am - 6pm
	Existing	Limited Waiting 40 mins no return for 20 mins Mon-Sat 8am-6.30pm
	Proposed	No Waiting Mon-Sat 8am-6pm
	Existing	No Waiting Mon-Sat 8am-6.30pm
	Proposed	No Waiting at any time
	Existing	No Waiting Mon-Sat 8am-6.30pm

MAPINFO (C) Leicestershire County Council  
© Crown copyright. All rights reserved. Leicestershire County Council 100019271.  
Published 2015.

### Location Plan



**Leicestershire  
County Council**

**ENVIRONMENT AND  
TRANSPORT DEPARTMENT**



ENVIRONMENT IN PROGRESS

**PHIL CROSSLAND  
DIRECTOR**

**TRAFFIC & SAFETY  
GROUP**

**LOCATION**

TITLE:

**Proposed Changes to Parking Restrictions  
Various Roads  
Birstall**

DRAWING NUMBER

**CH15\_CW/5**

SCALE

**NTS**

PREPARED BY: A HOPKINS

CHECKED BY: R HAYWARD

DATE: SEPTEMBER 2015

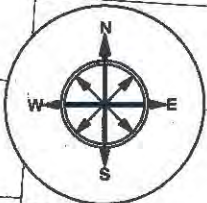
SIZE: A4

COUNTY HALL \* GLENFIELD \* LEICESTER \* LE3 8ST

Tel: 0116 3050001 \* Fax: 0116 3050006

E-Mail address: [customerservices@leics.gov.uk](mailto:customerservices@leics.gov.uk) [www.leics.gov.uk](http://www.leics.gov.uk)





#### **DISCLAIMER:**

OTHER RESTRICTIONS NOT SHOWN ON THIS PLAN ARE NOT PART OF THE PROPOSED SCHEME AND THEREFORE WILL **NOT** CHANGE

THIS PLAN IS FOR GRAPHICAL REPRESENTATION ONLY AND DOES NOT FORM PART OF THE FINAL LEGAL ORDER

#### **Proposed Changes to Parking Restrictions**

Existing Limited Waiting Mon - Sat 8am - 6.30pm  
40 mins no return within 1 hour

Proposed Limited Waiting Mon - Sat 8am - 6pm  
1 hour no return within 1 hour

Extents of the restriction to remain unchanged only  
times of operation to be altered

WANLIP LANE

LAMBOURNE ROAD

#### **Location Plan**



**Leicestershire  
County Council**

**ENVIRONMENT AND  
TRANSPORT DEPARTMENT**



**PHIL CROSSLAND  
DIRECTOR**

**TRAFFIC & SAFETY  
GROUP**

**LOCATION**

**TITLE:**

**Proposed Changes to Parking Restrictions  
Wanlip Lane  
Birstall**

**DRAWING NUMBER**

**CH15\_CW/6**

**SCALE**

**NTS**

**PREPARED BY:** A HOPKINS

**CHECKED BY:** R HAYWARD

**DATE:** SEPTEMBER 2015

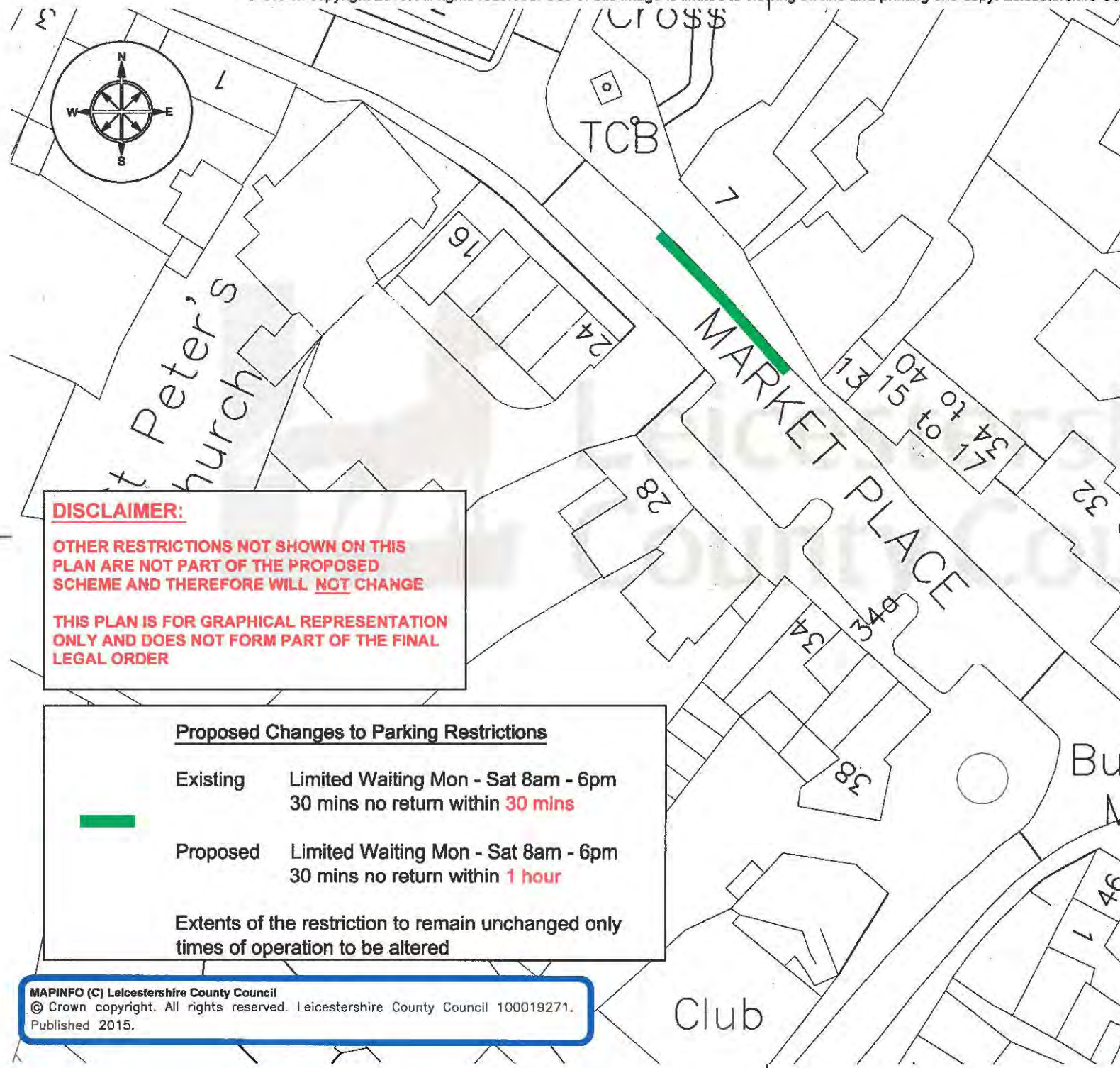
**SIZE:** A4

**COUNTY HALL \* GLENFIELD \* LEICESTER \* LE3 8ST**

**Tel: 0116 3050001 \* Fax: 0116 3050006**

**E-Mail address:** [customerservices@leics.gov.uk](mailto:customerservices@leics.gov.uk) [www.leics.gov.uk](http://www.leics.gov.uk)





**DISCLAIMER:**

OTHER RESTRICTIONS NOT SHOWN ON THIS PLAN ARE NOT PART OF THE PROPOSED SCHEME AND THEREFORE WILL NOT CHANGE

THIS PLAN IS FOR GRAPHICAL REPRESENTATION ONLY AND DOES NOT FORM PART OF THE FINAL LEGAL ORDER

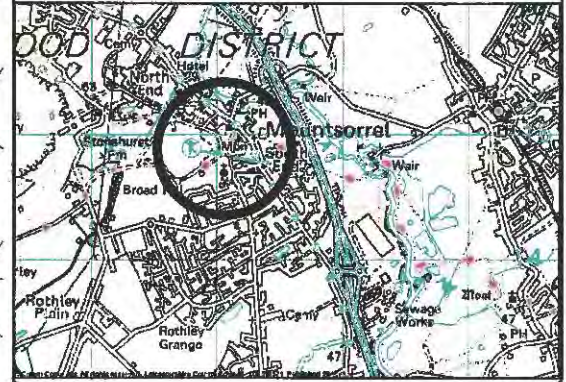
**Proposed Changes to Parking Restrictions**

Existing Limited Waiting Mon - Sat 8am - 6pm  
30 mins no return within **30 mins**

Proposed Limited Waiting Mon - Sat 8am - 6pm  
30 mins no return within **1 hour**

Extents of the restriction to remain unchanged only  
times of operation to be altered

**Location Plan**



**Leicestershire  
County Council**

**ENVIRONMENT AND  
TRANSPORT DEPARTMENT**



**PHIL CROSSLAND  
DIRECTOR**

**TRAFFIC & SAFETY  
GROUP**

**LOCATION**

TITLE:

**Proposed Changes to Parking Restrictions  
Market Place  
Mountsorrel**

DRAWING NUMBER

SCALE

**CH15\_CW/7**

**NTS**

PREPARED BY:

A HOPKINS

DATE:

SEPTEMBER 2015

CHECKED BY:

R HAYWARD

SIZE :

A4

COUNTY HALL \* GLENFIELD \* LEICESTER \* LE3 8ST

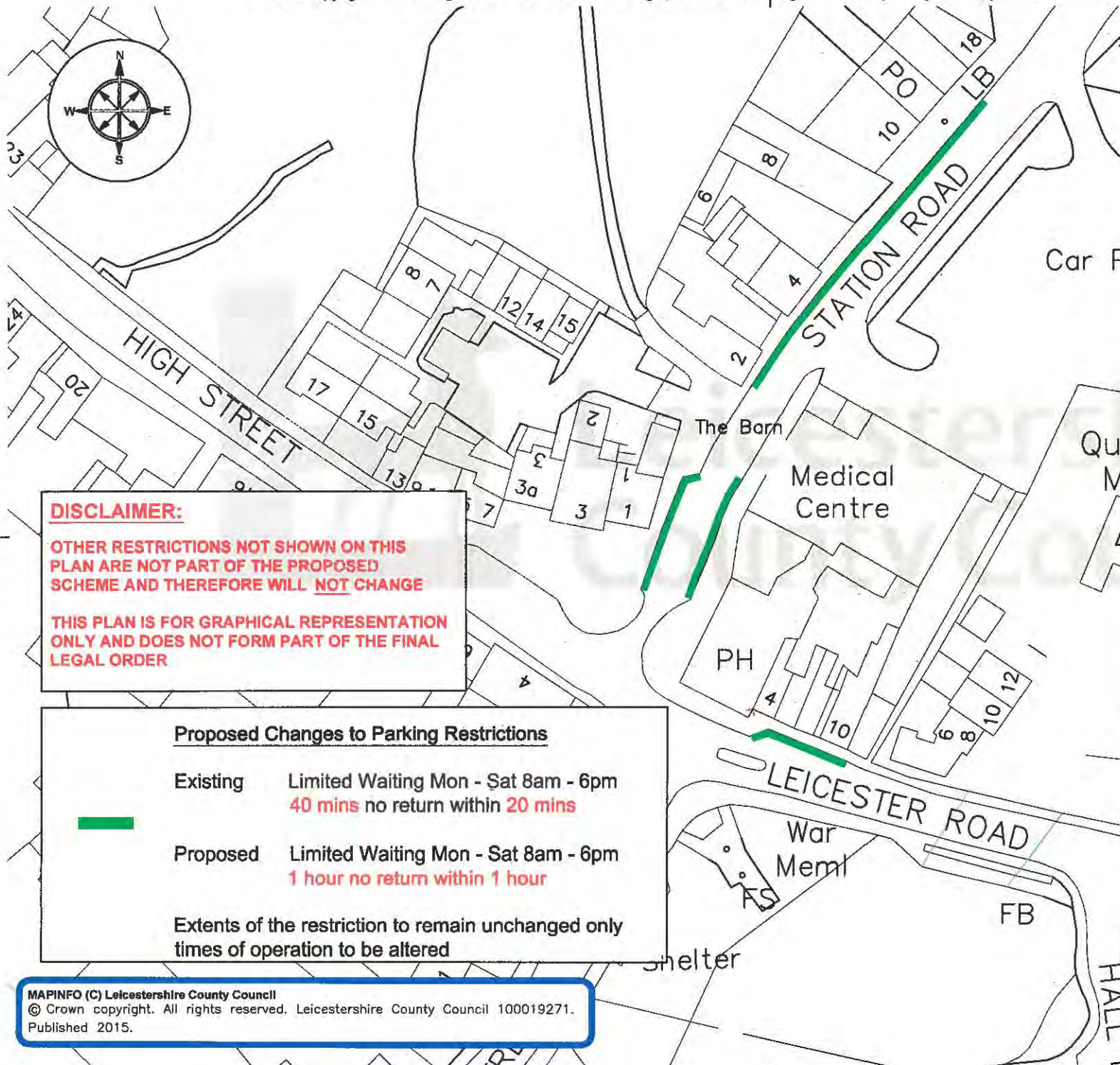
Tel: 0116 3050001 \* Fax: 0116 3050006

E-Mail address:

[customerservices@leics.gov.uk](mailto:customerservices@leics.gov.uk)

[www.leics.gov.uk](http://www.leics.gov.uk)





#### DISCLAIMER:

OTHER RESTRICTIONS NOT SHOWN ON THIS PLAN ARE NOT PART OF THE PROPOSED SCHEME AND THEREFORE WILL **NOT** CHANGE

THIS PLAN IS FOR GRAPHICAL REPRESENTATION ONLY AND DOES NOT FORM PART OF THE FINAL LEGAL ORDER

#### Proposed Changes to Parking Restrictions

Existing Limited Waiting Mon - Sat 8am - 6pm  
40 mins no return within 20 mins

Proposed Limited Waiting Mon - Sat 8am - 6pm  
1 hour no return within 1 hour

Extents of the restriction to remain unchanged only times of operation to be altered

MAPINFO (C) Leicestershire County Council

© Crown copyright. All rights reserved. Leicestershire County Council 100019271.  
Published 2015.

#### Location Plan



**Leicestershire  
County Council**

**ENVIRONMENT AND  
TRANSPORT DEPARTMENT**



INVESTOR IN PEOPLE

**PHIL CROSSLAND  
DIRECTOR**

**TRAFFIC & SAFETY  
GROUP**

**LOCATION**

TITLE:

**Proposed Changes to Parking Restrictions  
Station Road and Leicester Road  
Quorn**

DRAWING NUMBER

SCALE

**CH15\_CW/8**

**NTS**

PREPARED BY: A HOPKINS

DATE: SEPTEMBER 2015

CHECKED BY: R HAYWARD

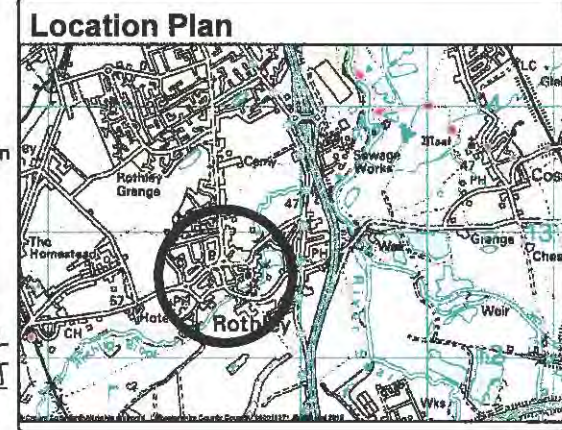
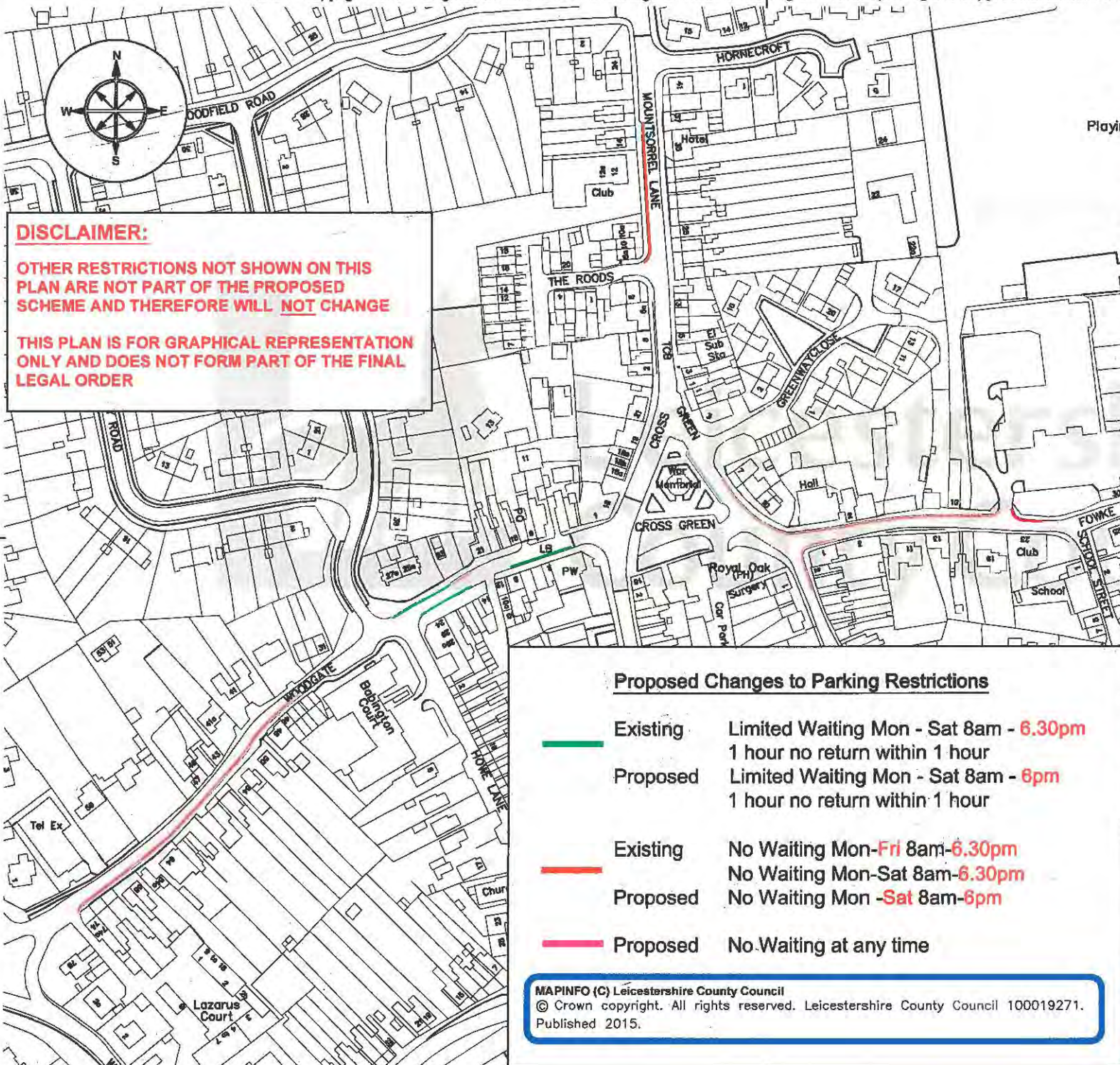
SIZE: A4

COUNTY HALL \* GLENFIELD \* LEICESTER \* LE3 8ST

Tel: 0116 3050001 \* Fax: 0116 3050006

E-Mail address: [customerservices@leics.gov.uk](mailto:customerservices@leics.gov.uk) [www.leics.gov.uk](http://www.leics.gov.uk)





**Leicestershire County Council**

**ENVIRONMENT AND TRANSPORT DEPARTMENT**

**PHIL CROSSLAND DIRECTOR**

**TRAFFIC & SAFETY GROUP**

**LOCATION**

**TITLE:**  
**Proposed Changes to Parking Restrictions Various Roads Rothley**

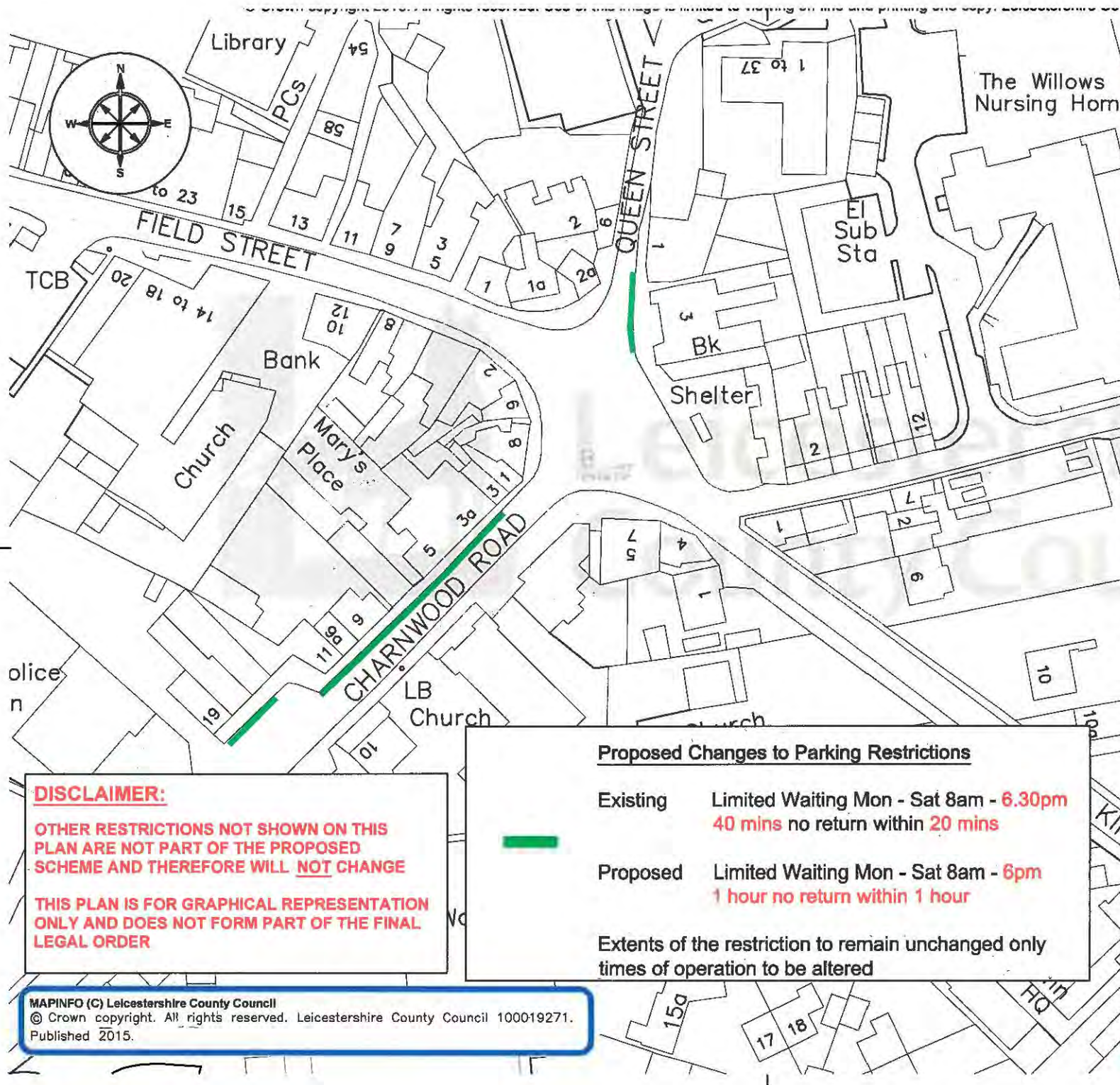
<b>DRAWING NUMBER</b>	<b>SCALE</b>
<b>CH15_CW/9</b>	<b>NTS</b>
<b>PREPARED BY:</b> A HOPKINS	<b>DATE:</b> SEPTEMBER 2015
<b>CHECKED BY:</b> R HAYWARD	<b>SIZE:</b> A4

**COUNTY HALL \* GLENFIELD \* LEICESTER \* LE3 8ST**

**Tel:0116 3050001 \* Fax: 0116 3050006**

**E-Mail address:** [customerservices@leica.gov.uk](mailto:customerservices@leica.gov.uk) [www.leica.gov.uk](http://www.leica.gov.uk)





**DISCLAIMER:**

OTHER RESTRICTIONS NOT SHOWN ON THIS PLAN ARE NOT PART OF THE PROPOSED SCHEME AND THEREFORE WILL NOT CHANGE

THIS PLAN IS FOR GRAPHICAL REPRESENTATION ONLY AND DOES NOT FORM PART OF THE FINAL LEGAL ORDER

**Proposed Changes to Parking Restrictions**

Existing Limited Waiting Mon - Sat 8am - 6.30pm  
40 mins no return within 20 mins

Proposed Limited Waiting Mon - Sat 8am - 6pm  
1 hour no return within 1 hour

Extents of the restriction to remain unchanged only  
times of operation to be altered

**Location Plan**



**Leicestershire  
County Council**

**ENVIRONMENT AND  
TRANSPORT DEPARTMENT**



ENVIRONMENT IN PEOPLE

**PHIL CROSSLAND  
DIRECTOR**

**TRAFFIC & SAFETY  
GROUP**

**LOCATION**

TITLE:

**Proposed Changes to Parking Restrictions  
Charnwood Road & Bull Ring  
Shepshed**

DRAWING NUMBER

SCALE

**CH15\_CW/10**

**NTS**

PREPARED BY: A HOPKINS

DATE: SEPTEMBER 2015

CHECKED BY: R HAYWARD

SIZE: A4

COUNTY HALL \* GLENFIELD \* LEICESTER \* LE3 6ST

Tel: 0116 3050001 \* Fax: 0116 3050006

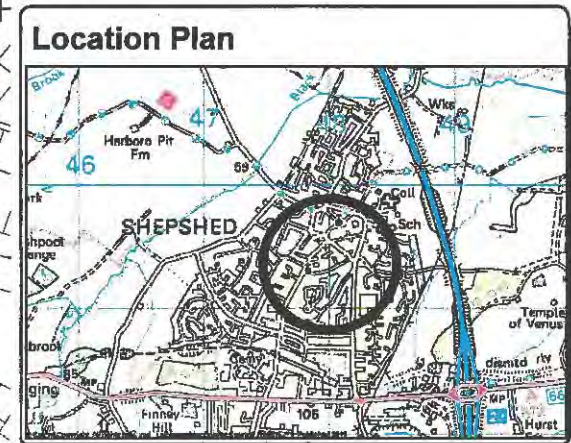
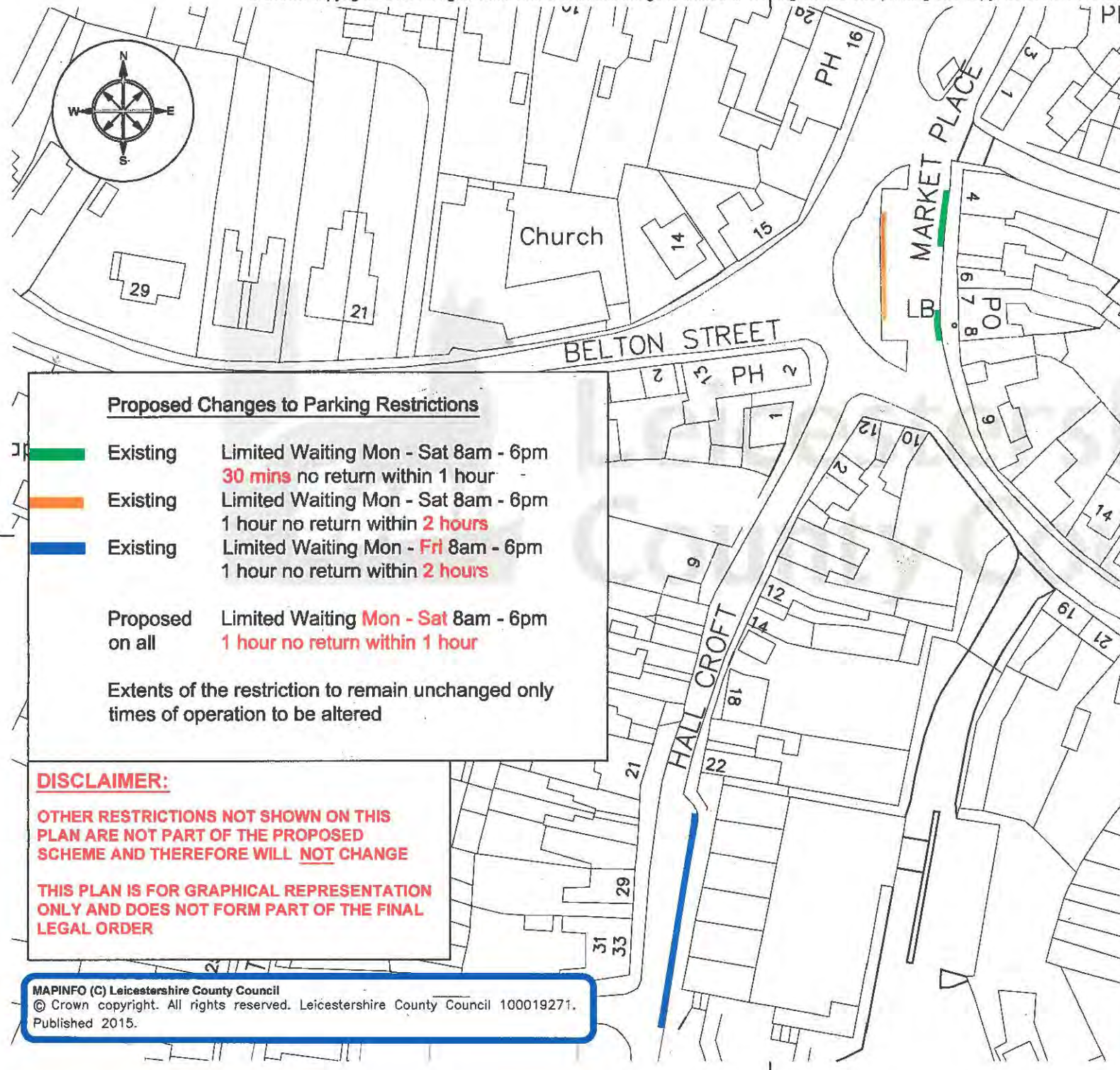
E-Mail address: [customerservices@leics.gov.uk](mailto:customerservices@leics.gov.uk) [www.leics.gov.uk](http://www.leics.gov.uk)

MAPINFO (C) Leicestershire County Council

© Crown copyright. All rights reserved. Leicestershire County Council 100019271.

Published 2015.





ENVIRONMENT AND  
TRANSPORT DEPARTMENT



PHIL CROSSLAND  
DIRECTOR

TRAFFIC & SAFETY  
GROUP

LOCATION

TITLE:

**Proposed Changes to Parking Restrictions  
Market Place & Hall Croft  
Shepshed**

DRAWING NUMBER

**CH15\_CW/11**

SCALE

**NTS**

PREPARED BY: A HOPKINS

CHECKED BY: R HAYWARD

DATE: SEPTEMBER 2015




SIZE: A4

COUNTY HALL \* GLENFIELD \* LEICESTER \* LE3 8ST

Tel: 0116 3050001 \* Fax: 0116 3050006

E-Mail address: [customerservices@leics.gov.uk](mailto:customerservices@leics.gov.uk) [www.leics.gov.uk](http://www.leics.gov.uk)

### Proposed Changes to Parking Restrictions

-  Existing Limited Waiting Mon - Sat 8am - 6pm  
**30 mins** no return within 1 hour
-  Existing Limited Waiting Mon - Sat 8am - 6pm  
1 hour no return within **2 hours**
-  Existing Limited Waiting Mon - **Fri** 8am - 6pm  
1 hour no return within **2 hours**

Proposed on all Limited Waiting **Mon - Sat** 8am - 6pm  
**1 hour** no return within **1 hour**

Extents of the restriction to remain unchanged only  
times of operation to be altered

### DISCLAIMER:

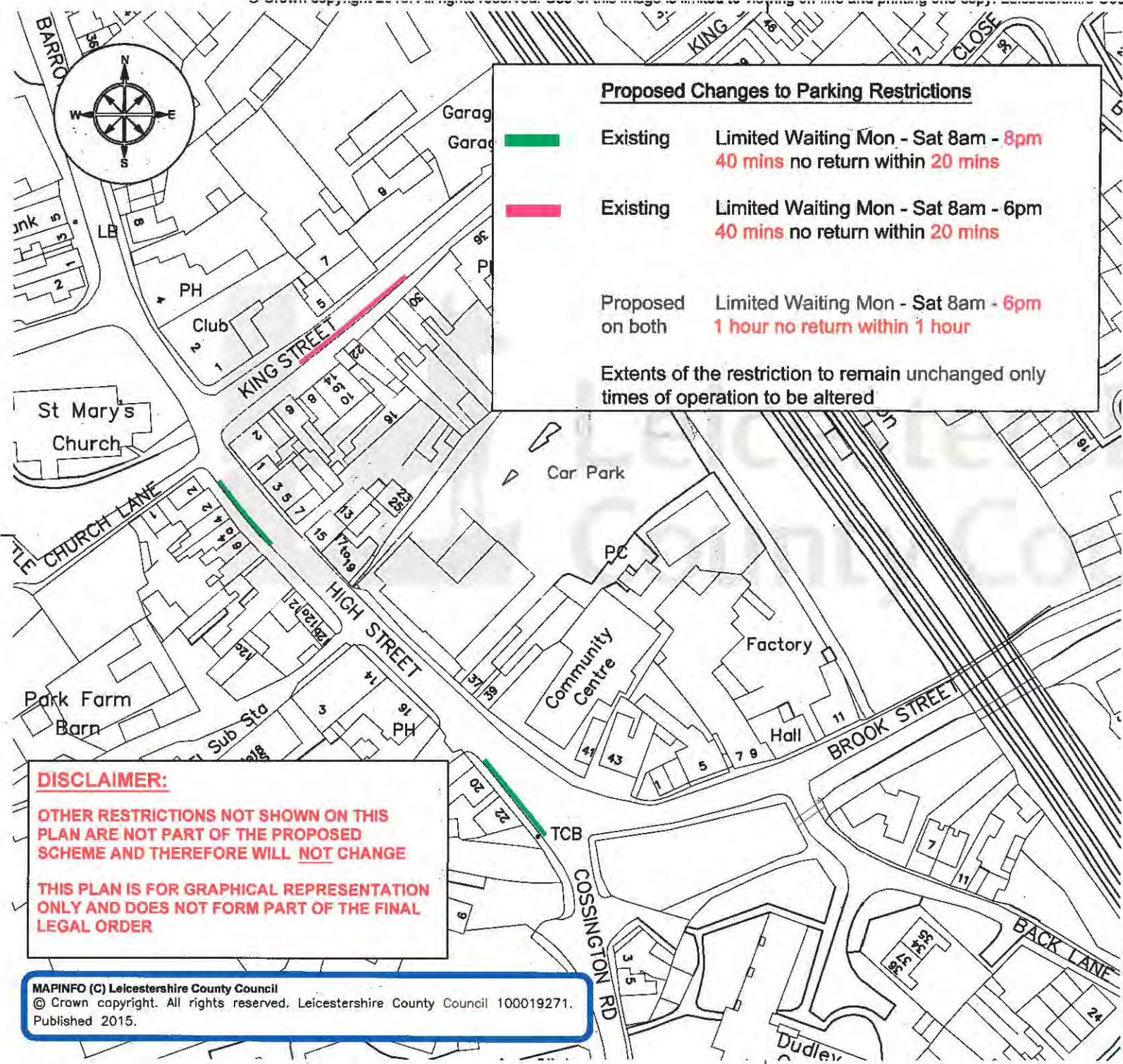
**OTHER RESTRICTIONS NOT SHOWN ON THIS  
PLAN ARE NOT PART OF THE PROPOSED  
SCHEME AND THEREFORE WILL NOT CHANGE**

**THIS PLAN IS FOR GRAPHICAL REPRESENTATION  
ONLY AND DOES NOT FORM PART OF THE FINAL  
LEGAL ORDER**



MAPINFO (C) Leicestershire County Council

© Crown copyright. All rights reserved. Leicestershire County Council 100019271.  
Published 2015.





### Proposed Changes to Parking Restrictions

-  Existing Limited Waiting Mon - Sat 8am - 8pm  
40 mins no return within 20 mins
-  Existing Limited Waiting Mon - Sat 8am - 6pm  
40 mins no return within 20 mins
- Proposed on both Limited Waiting Mon - Sat 8am - 6pm  
1 hour no return within 1 hour

Extents of the restriction to remain unchanged only times of operation to be altered

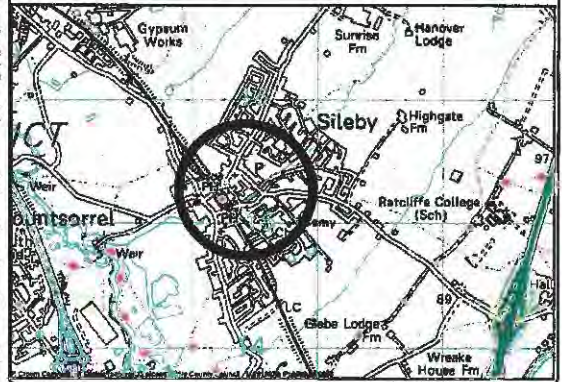
### DISCLAIMER:

OTHER RESTRICTIONS NOT SHOWN ON THIS PLAN ARE NOT PART OF THE PROPOSED SCHEME AND THEREFORE WILL NOT CHANGE

THIS PLAN IS FOR GRAPHICAL REPRESENTATION ONLY AND DOES NOT FORM PART OF THE FINAL LEGAL ORDER

MAPINFO (C) Leicestershire County Council  
© Crown copyright. All rights reserved. Leicestershire County Council 100019271.  
Published 2015.

### Location Plan



**Leicestershire  
County Council**

**ENVIRONMENT AND  
TRANSPORT DEPARTMENT**



**PHIL CROSSLAND  
DIRECTOR**

**TRAFFIC & SAFETY  
GROUP**

**LOCATION**

**TITLE:**  
**Proposed Changes to Parking Restrictions  
King Street & High Street  
Sileby**

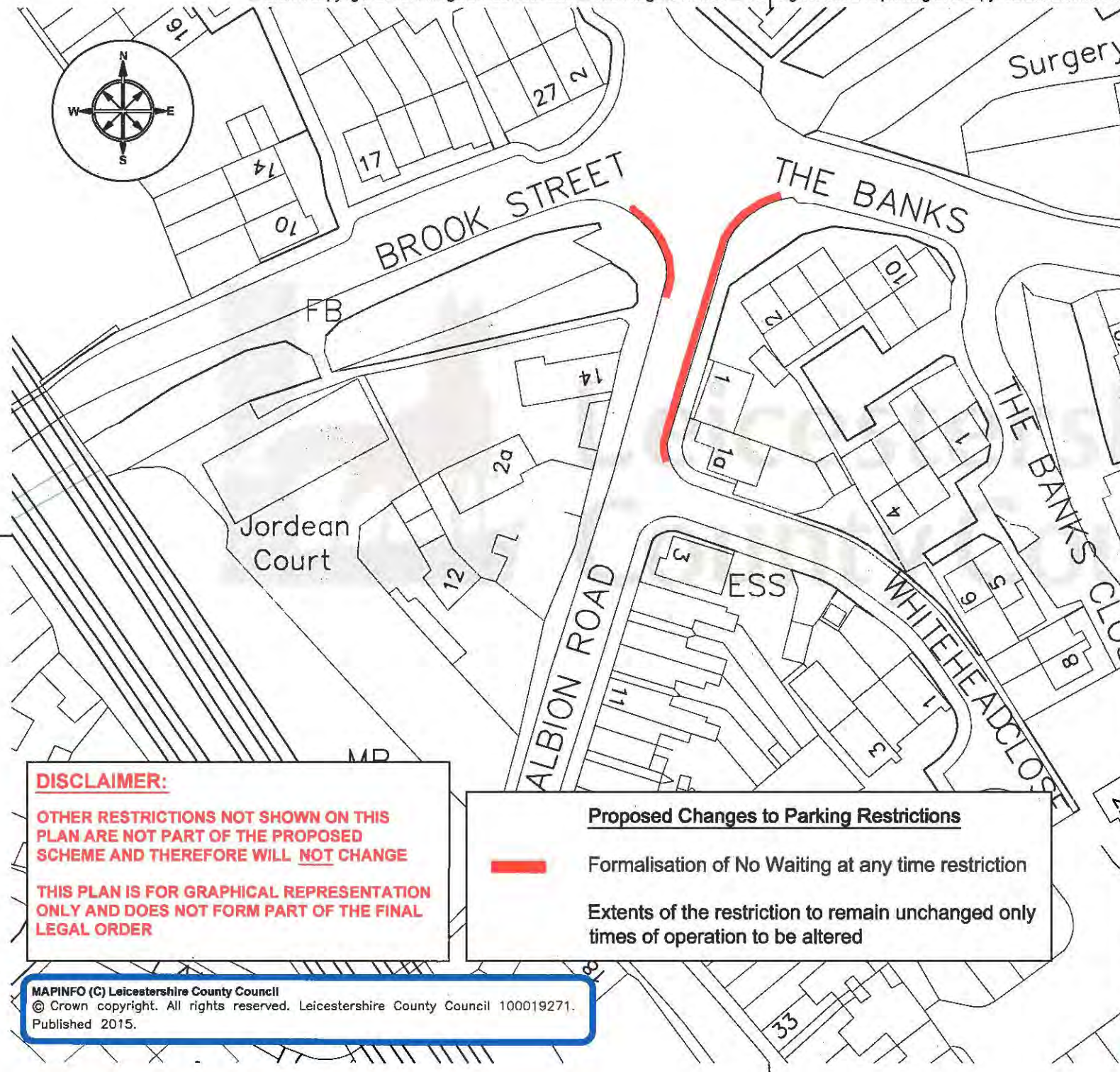
DRAWING NUMBER	SCALE
CH15_CW/13	NTS
PREPARED BY: A HOPKINS	DATE: SEPTEMBER 2015
CHECKED BY: R HAYWARD	SIZE: A4

COUNTY HALL \* GLENFIELD \* LEICESTER \* LE3 8ST

Tel: 0116 3050001 \* Fax: 0116 3050006

E-Mail address: [customerservices@leics.gov.uk](mailto:customerservices@leics.gov.uk) [www.leics.gov.uk](http://www.leics.gov.uk)





## Location Plan



**Leicestershire  
County Council**

**ENVIRONMENT AND  
TRANSPORT DEPARTMENT**



**PHIL CROSSLAND  
DIRECTOR**

**TRAFFIC & SAFETY  
GROUP**

**LOCATION**

**TITLE:**

**Proposed Changes to Parking Restrictions  
Albion Road  
Sileby**

**DRAWING NUMBER**

**CH15\_CW/14**

**SCALE**

**NTS**

**PREPARED BY:** A HOPKINS

**CHECKED BY:** R HAYWARD

**DATE:** SEPTEMBER 2015

**SIZE:** A4

**COUNTY HALL \* GLENFIELD \* LEICESTER \* LE3 8ST**

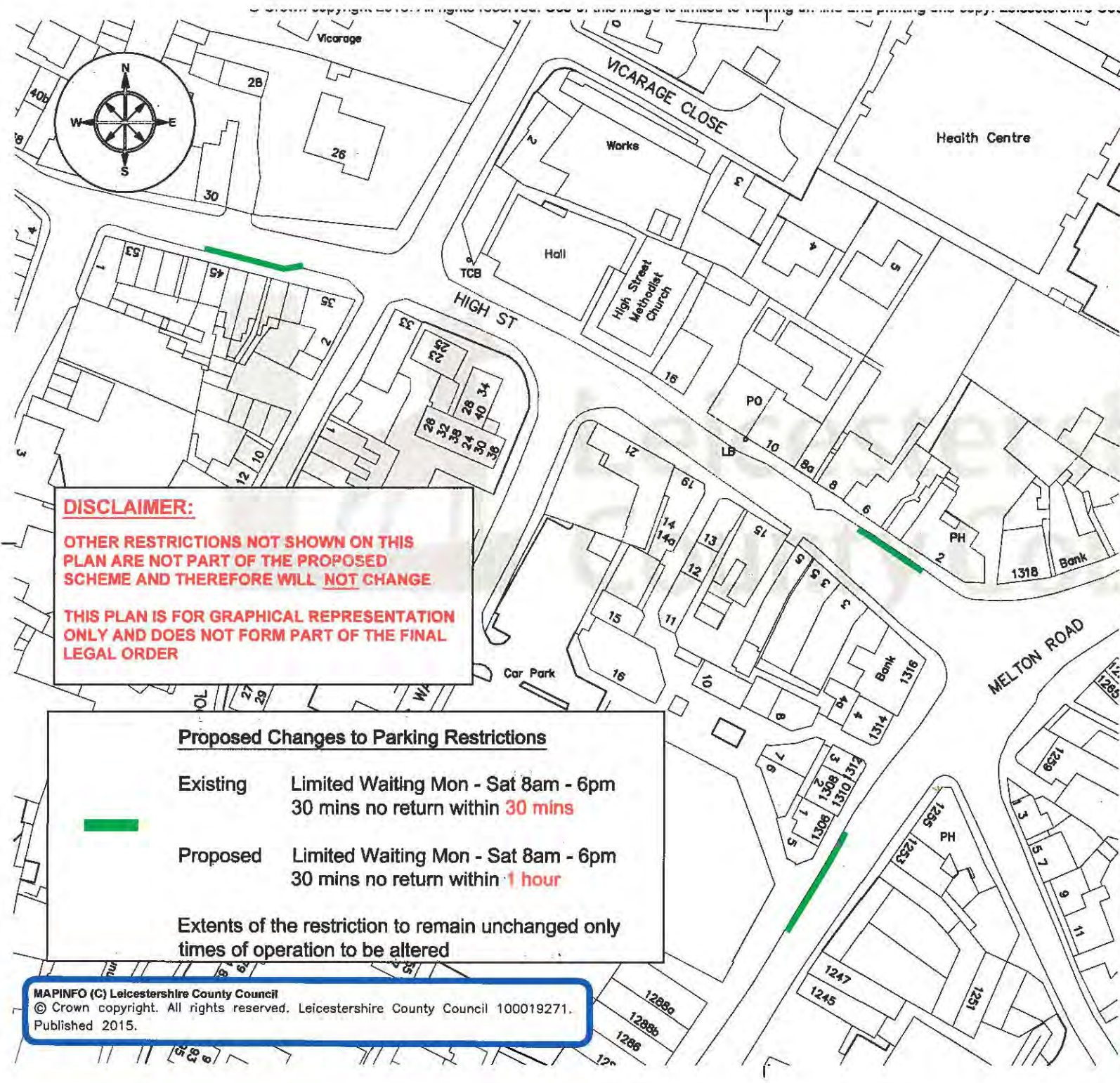
**Tel: 0116 3050001 \* Fax: 0116 3050006**

**E-Mail address:** [customerservices@leics.gov.uk](mailto:customerservices@leics.gov.uk) [www.leics.gov.uk](http://www.leics.gov.uk)

**MAPINFO (C) Leicestershire County Council**

© Crown copyright. All rights reserved. Leicestershire County Council 100019271.  
Published 2015.





**DISCLAIMER:**

OTHER RESTRICTIONS NOT SHOWN ON THIS PLAN ARE NOT PART OF THE PROPOSED SCHEME AND THEREFORE WILL NOT CHANGE

THIS PLAN IS FOR GRAPHICAL REPRESENTATION ONLY AND DOES NOT FORM PART OF THE FINAL LEGAL ORDER

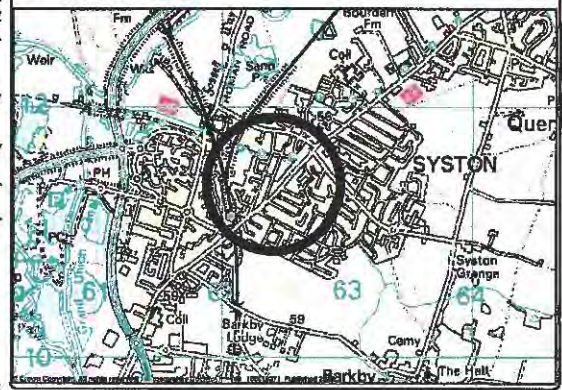
**Proposed Changes to Parking Restrictions**

Existing	Limited Waiting Mon - Sat 8am - 6pm 30 mins no return within <b>30 mins</b>
Proposed	Limited Waiting Mon - Sat 8am - 6pm 30 mins no return within <b>1 hour</b>

Extents of the restriction to remain unchanged only times of operation to be altered

MAPINFO (C) Leicestershire County Council  
© Crown copyright. All rights reserved. Leicestershire County Council 100019271.  
Published 2015.

**Location Plan**



**Leicestershire  
County Council**

**ENVIRONMENT AND  
TRANSPORT DEPARTMENT**



**PHIL CROSSLAND  
DIRECTOR**

**TRAFFIC & SAFETY  
GROUP**

**LOCATION**

TITLE:

**Proposed Changes to Parking Restrictions  
High Street  
Syston**

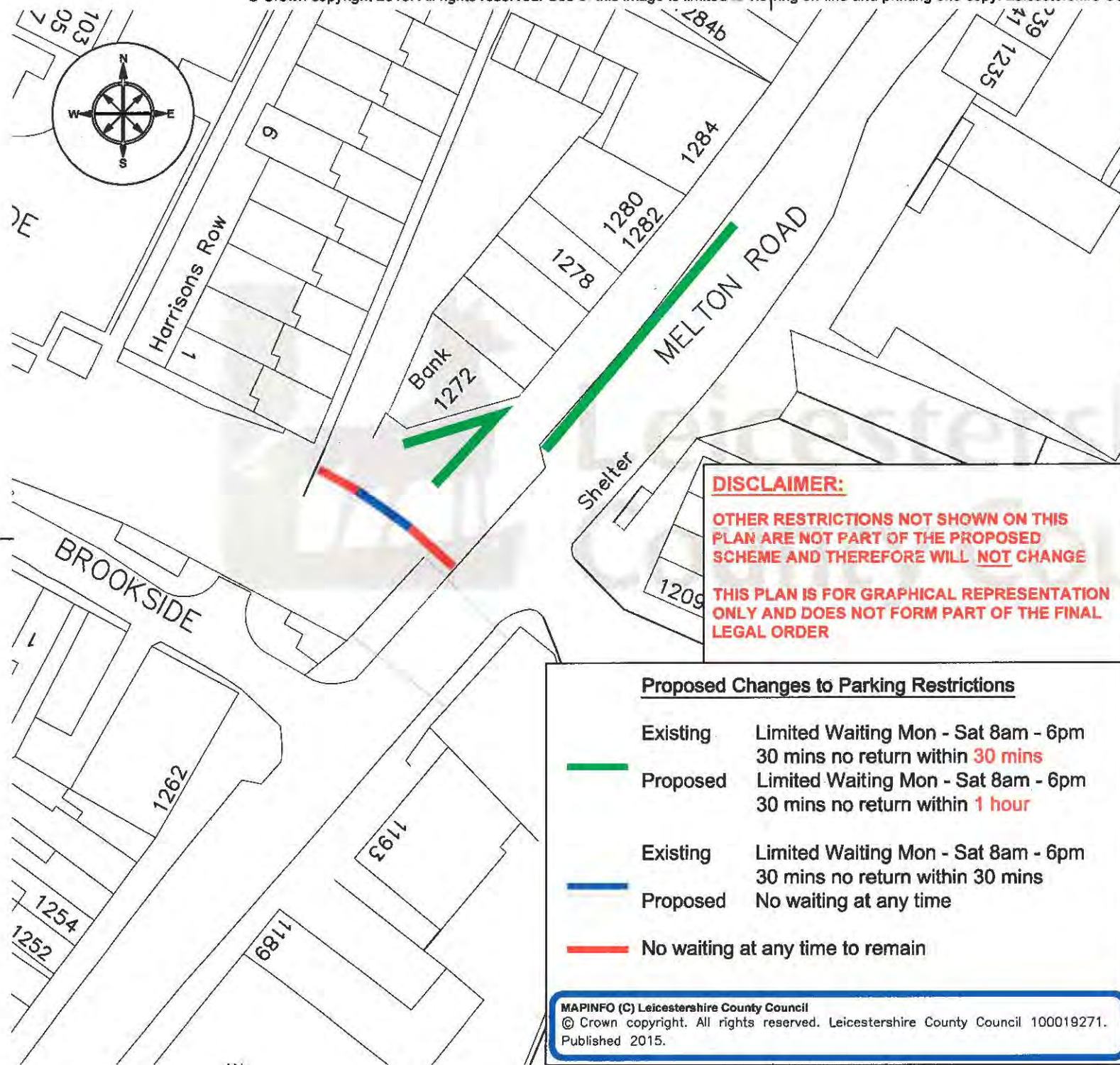
DRAWING NUMBER	SCALE
<b>CH15_CW/15</b>	<b>NTS</b>
PREPARED BY: A HOPKINS	DATE: SEPTEMBER 2015
CHECKED BY: R HAYWARD	SIZE: A4

COUNTY HALL \* GLENFIELD \* LEICESTER \* LE3 8ST

Tel: 0116 3050001 \* Fax: 0116 3050006

E-Mail address: [customerservices@leics.gov.uk](mailto:customerservices@leics.gov.uk) [www.leics.gov.uk](http://www.leics.gov.uk)





**DISCLAIMER:**

OTHER RESTRICTIONS NOT SHOWN ON THIS PLAN ARE NOT PART OF THE PROPOSED SCHEME AND THEREFORE WILL **NOT** CHANGE

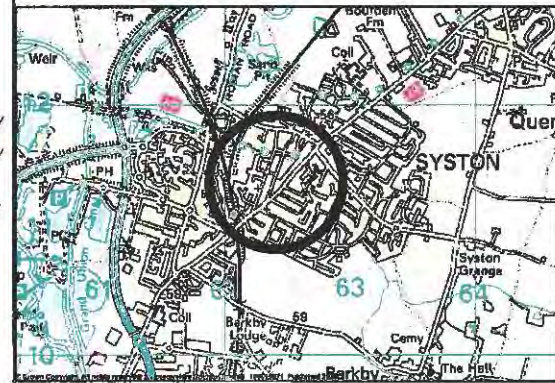
THIS PLAN IS FOR GRAPHICAL REPRESENTATION ONLY AND DOES NOT FORM PART OF THE FINAL LEGAL ORDER

**Proposed Changes to Parking Restrictions**

Existing	Limited Waiting Mon - Sat 8am - 6pm 30 mins no return within <b>30 mins</b>
Proposed	Limited Waiting Mon - Sat 8am - 6pm 30 mins no return within <b>1 hour</b>
Existing	Limited Waiting Mon - Sat 8am - 6pm 30 mins no return within 30 mins
Proposed	No waiting at any time
	<b>No waiting at any time to remain</b>

MAPINFO (C) Leicestershire County Council  
© Crown copyright. All rights reserved. Leicestershire County Council 100019271.  
Published 2015.

**Location Plan**



**Leicestershire  
County Council**

**ENVIRONMENT AND  
TRANSPORT DEPARTMENT**



**PHIL CROSSLAND  
DIRECTOR**

**TRAFFIC & SAFETY  
GROUP**

**LOCATION**

TITLE:

**Proposed Changes to Parking Restrictions  
Melton Road  
Syston**

DRAWING NUMBER

**CH15\_CW/16**

SCALE

**NTS**

PREPARED BY:

A HOPKINS

DATE:

SEPTEMBER 2015

CHECKED BY:

R HAYWARD

SIZE :

A4

COUNTY HALL \* GLENFIELD \* LEICESTER \* LE3 8ST

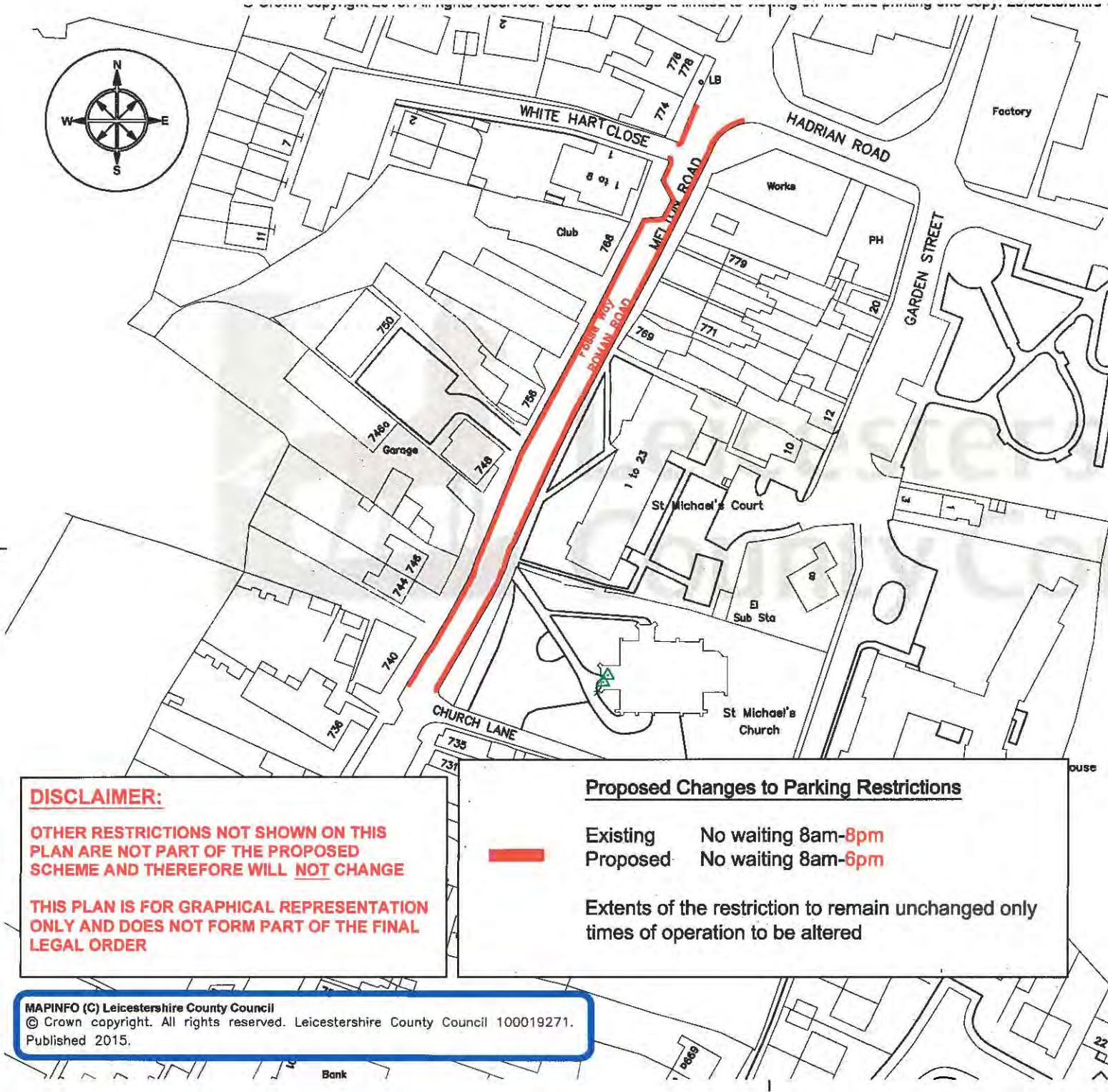
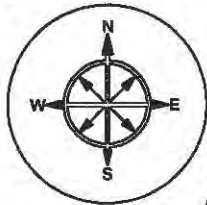
Tel: 0116 3050001 \* Fax: 0116 3050006

E-Mail address:

customerservices@leics.gov.uk

www.leics.gov.uk





#### DISCLAIMER:

OTHER RESTRICTIONS NOT SHOWN ON THIS PLAN ARE NOT PART OF THE PROPOSED SCHEME AND THEREFORE WILL NOT CHANGE

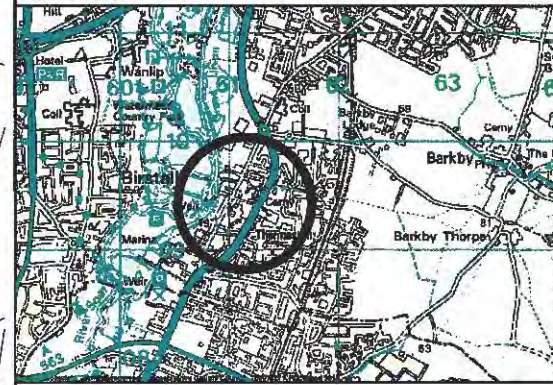
THIS PLAN IS FOR GRAPHICAL REPRESENTATION ONLY AND DOES NOT FORM PART OF THE FINAL LEGAL ORDER

#### Proposed Changes to Parking Restrictions

Existing No waiting 8am-8pm  
Proposed No waiting 8am-6pm

Extents of the restriction to remain unchanged only times of operation to be altered

#### Location Plan



Leicestershire  
County Council

ENVIRONMENT AND  
TRANSPORT DEPARTMENT



ENVIRONMENT IN PROGRESS

PHIL CROSSLAND  
DIRECTOR

TRAFFIC & SAFETY  
GROUP

LOCATION

TITLE:

Proposed Changes to Parking Restrictions  
Melton Road  
Thurmaston

DRAWING NUMBER

CH15\_CW/17

SCALE

NTS

PREPARED BY: A HOPKINS

DATE: SEPTEMBER 2015

CHECKED BY: R HAYWARD

SIZE: A4

COUNTY HALL \* GLENFIELD \* LEICESTER \* LE3 8ST

Tel: 0116 3050001 \* Fax: 0116 3050006

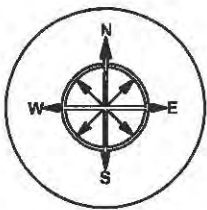
E-Mail address: [customerservices@leics.gov.uk](mailto:customerservices@leics.gov.uk) [www.leics.gov.uk](http://www.leics.gov.uk)

MAPINFO (C) Leicestershire County Council


© Crown copyright. All rights reserved. Leicestershire County Council 100019271.

Published 2015.





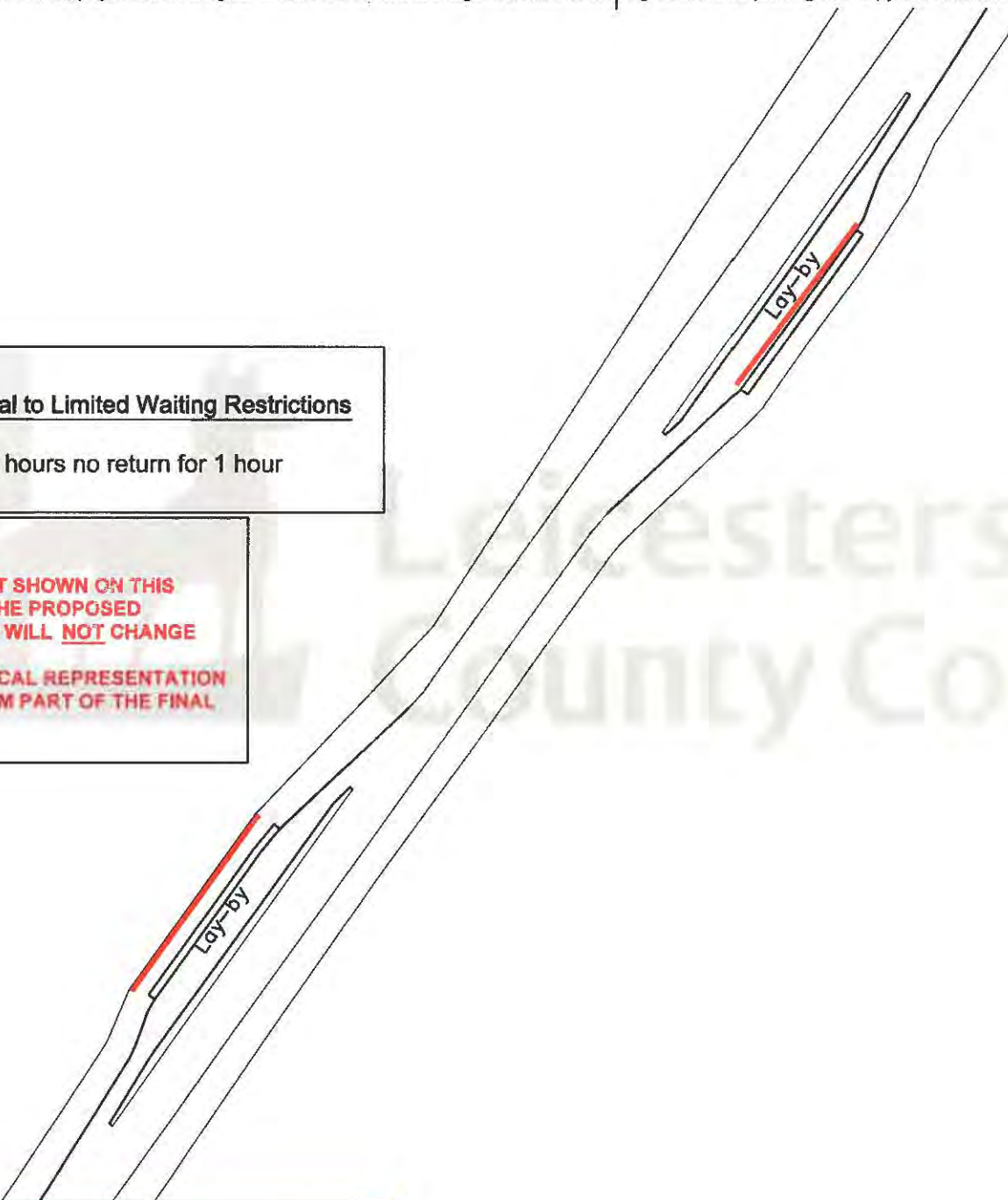
### Proposed Removal to Limited Waiting Restrictions

 Limited Waiting 3 hours no return for 1 hour

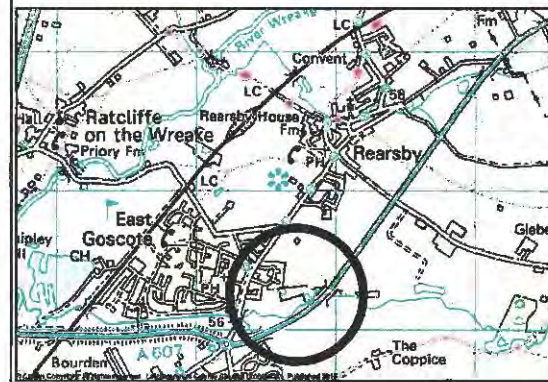
#### DISCLAIMER:

OTHER RESTRICTIONS NOT SHOWN ON THIS PLAN ARE NOT PART OF THE PROPOSED SCHEME AND THEREFORE WILL NOT CHANGE

THIS PLAN IS FOR GRAPHICAL REPRESENTATION ONLY AND DOES NOT FORM PART OF THE FINAL LEGAL ORDER



### Location Plan



**Leicestershire  
County Council**

**ENVIRONMENT AND  
TRANSPORT DEPARTMENT**



INVESTOR IN PEOPLE

**PHIL CROSSLAND  
DIRECTOR**

**TRAFFIC & SAFETY  
GROUP**

**LOCATION**

TITLE:

**Proposed Changes to Parking Restrictions  
Rearsby Bypass  
Rearsby**

DRAWING NUMBER

SCALE

**CH15\_CW/18**

**NTS**

PREPARED BY: A HOPKINS

DATE: SEPTEMBER 2015

CHECKED BY: R HAYWARD

SIZE: A4

COUNTY HALL \* GLENFIELD \* LEICESTER \* LE3 8ST

Tel: 0116 3050001 \* Fax: 0116 3050006

E-Mail address: [customerservices@leics.gov.uk](mailto:customerservices@leics.gov.uk) [www.leics.gov.uk](http://www.leics.gov.uk)

MAPINFO (C) Leicestershire County Council

© Crown copyright. All rights reserved. Leicestershire County Council 100019271.  
Published 2015.