

THE LEICESTERSHIRE COUNTY COUNCIL
(VARIOUS ROADS, ANSTEY AND NEWTOWN LINFORD, BOROUGH OF CHARNWOOD)
(IMPOSITION OF WAITING RESTRICTIONS AND PARKING PLACES) ORDER 2016

The Leicestershire County Council ("the Council") in exercise of its powers under Section 1(1) and 2(1) to (3) 4(2) 32 35 and Part IV of Schedule 9 of the Road Traffic Regulation Act 1984 ("The Act") and of all other enabling powers, hereby makes the following Order:-

1. This Order shall come into force on the twenty second day of February 2016 and may be cited as "The Leicestershire County Council (Various Road, Anstey & Newtown Linford), Borough of Charnwood) (Imposition of Waiting Restrictions and Parking Places) Order 2016".
2. The exemptions contained in this Order as set out in column 1 of Schedule 1 shall hereafter be referred to by reference to the code letters given in column 2 of Schedule 1.
3. (1) In this Order –

"authorised cab rank" means any area of carriageway which is comprised within and indicated by a road marking complying with diagram 1028.2 in Schedule 6 of The Traffic Signs Regulations and General Directions 2002;

"authorised parking place" means any parking place on a road authorised or designated by an Order made or having effect as if made under the Act;

"bus" has the same meaning as in Regulation 22 of the Traffic Signs Regulations and General Directions 2002;

"bus stop area" means any area of carriageway on the sides of roads specified in this Order which is comprised within and indicated by a road marking complying with either diagram 1025.2 or diagram 1025.3 to the Traffic Signs Regulations and General Directions 2002;

"C.E.O." means a duly authorised Civil Enforcement Officer;

"disabled person's badge" has the same meaning as in The Disabled Persons (Badges for Motor Vehicles)(England) Regulations 2000 and subsequent Amendment Regulations;

"disabled persons designated parking bay" means the part of the carriageway or side of road marked in accordance with Schedule 6 of the Traffic Signs Regulations and General Directions 2002 (as amended) by the marking shown in diagram 1028.3, 1032 or 1033 (or permitted variants thereof);

"doctors' permit holders" means a vehicle which displays a valid permit issued to a Doctor for use in a specified location;

"footway parking area" means an area of the footway specifically designated for the purpose of waiting;

"goods vehicle" has the same meaning as that ascribed to it in Section 192(1) of the Road Traffic Act 1988;

"heavy commercial vehicle" has the same meaning as in Section 138 of the Act;

"loading" and "unloading" means the collection or delivery of goods (parcels, stock and other items of that nature) to or from a vehicle where the goods cannot be reasonably collected or delivered except by the use of that vehicle in a particular length of road;

"market day" means any day of the week approved and authorised under a market charter for the holding of a market or such other bona fide licensed market;

"market trader" means any person duly authorised an appropriate body to trade from an authorised market stall or stand or location as from time to time may be specified by the appropriate body for the purposes of his or her trading;

"motor cycle" has the same meaning as in Section 136 of The Act;

"motor vehicle" means any vehicle as defined by the Construction and Use Regulations 1986 (as amended) which is mechanically propelled except where otherwise provided;

"parking disc" means a disc, issued by a local authority, complying with the requirements of the British Standard Specification for Parking Discs (BS No.4631:1970) but coloured blue, and capable of showing the quarter hour period during which a period of waiting begins, or a blue badge under the Disabled Persons (Badges for Motor Vehicles)(England) Regulations 2000;

"permitted parking place" means any part of a road hereby authorised by the Council for use as a parking place, bay or space where vehicles may wait;

"permit" means a written warrant issued by or on behalf of Leicestershire County Council allowing the holder to wait in a specified location;

"permit holder" means a vehicle which displays a valid permit;

"residents' parking permit holder / residents' permit holder" means a vehicle which displays a valid permit issued to a resident of the specified location;

"road / roads" means the carriageway the footway and any verges being the full width of the highway extent from one boundary to another;

"school entrance" means any area of carriageway on the side of the road where vehicles are not permitted to stop and indicated by a road marking complying with diagram 1027.1 of the 2002 Regulations;

"solo motor cycle" means a motor cycle without a sidecar and having two wheels;

"taxi" means a Hackney Carriage vehicle licensed under section 37 of the Town Police Clauses Act 1847;

"vehicle" means any Motor Vehicle as defined in this Order and any other vehicle (capable of the carriage of persons or goods) except cycles unless otherwise provided;

"4.00 p.m. to 10.00 a.m. the following morning" wherever referred to in this Order means that period of time commencing at 4.00 p.m. in the afternoon of any day and terminating at 10.00 a.m. on the morning of the next day;

"The Act" means The Road Traffic Regulation Act 1984.

- (2) For the purpose of this Order a vehicle shall be regarded as displaying a disabled person's badge in the relevant position, where in accordance with The Disabled Persons (Badges for Motor Vehicles) (England) Regulations 2000 (as amended):
- (i) the Badge is displayed on the vehicle's dashboard or fascia panel with the front of the Badge facing forward with the details thereon clearly visible from an external position, or
 - (ii) where the vehicle has no dashboard or fascia panel or windscreen where the Badge may be exhibited or displayed it shall be exhibited in a conspicuous position on the front or near side of the vehicle and

in either case a parking disc is exhibited in the relevant position prescribed in The Disabled Persons (Badges for Motor Vehicles) (England) Regulations 2000 (as amended).

4. For the purposes of this Order and where any article permits, it shall not be unlawful to cause or permit a disabled person's vehicle which displays in the relevant position a disabled person's badge and a parking disc (on which the driver, or other person in charge of the vehicle, has marked the time at which the period of waiting began) to wait on the sides of roads referred to in the specific article, for a period not exceeding 3 hours unless otherwise stated (not being a period separated by an interval of less than one hour, unless otherwise stated, from a previous period of waiting by the same vehicle on the same side of road on the same day) provided that no such vehicle shall wait in any length of road where there is for the time being a prohibition of loading and unloading.
5. "The Leicestershire County Council (Various Roads, Anstey, Cropston, Newtown Linford and Woodhouse Eaves (Area 3), District of Charnwood) Amendment Order No. 4 2012" and "The

Leicestershire County Council (Various Roads, Anstey, Cropston, Newtown Linford and Woodhouse Eaves (Area 3), District of Charnwood), Consolidation and Amendment Order 2009” is hereby revoked in respect of that length of road specified in Schedule 2 to this Order.

6.1 No person shall, except upon the direction or with the permission of a police officer in uniform, a community support officer or a C.E.O., cause or permit any vehicle to wait between the hours of 8.00 a.m. and 5.00 p.m. on any day other than a Saturday and Sunday, in the permitted parking place specified in Schedule 3 Part 1 to this Order, except for disabled badge holders:-

- a) For a period longer than 3 hours, or
- b) If a period of less than 1 hour has elapsed since the last period of waiting by that vehicle on the same permitted parking place;

6.2 No person shall, except upon the direction or with the permission of a police officer in uniform, a community support officer or a C.E.O., cause or permit any vehicle to wait between the hours of 8.00 a.m. and 5.00 p.m. on any day other than a Saturday or Sunday, in the permitted parking place specified in Schedule 3 Part 2 to this Order:-

- a) For a period longer than 1 hour, or
- b) If a period of less than 1 hour has elapsed since the last period of waiting by that vehicle on the same permitted parking place;

6.3 No person shall, except upon the direction or with the permission of a police officer in uniform, a community support officer or a C.E.O., or in accordance with the exemption provisions, cause or permit any vehicle to wait at any time on any day, on the sides of road specified in Schedule 3 Part 3 to this Order.

7. Except where otherwise stated, a reference in this Order to a numbered Article or Schedule is reference to the Article or Schedule bearing that number in this order.

8. The written restriction applicable to that length of road referred to in Schedule 4 is hereby revoked and re-enacted as amended in Schedule 5. Such amendments shall have no practical effect on the restriction as set out on those lengths of roads and shall not affect the use of such roads by members of the public.

9. The plans annexed to this Order and marked drawing numbers TM4316/2A/15, TM4324/1A/2015, TM4324/2A/2015, TM4324/3/2015, TM/4324/4/2015, TM4359/1/2015, TM4356/1/2015 are for identification purposes only.

SCHEDULE 1

TYPE OF EXEMPTION	CODE
For vehicles to allow people to board or alight.	LCCA
<p>For vehicles used in connection with:-</p> <ul style="list-style-type: none"> (i) building, industrial or demolition operations; (ii) the removal of any obstruction to traffic; (iii) the maintenance, improvement or reconstruction of the said sides of roads; or (iv) the laying, erection, alternative or repair on, or in land adjacent to the said sides of roads of any sewer or of any main, pipe or apparatus for the supply of gas, water or electricity or of any telegraphic line as defined in the Telecommunications Act 1984. 	LCCB
For vehicles to be used in the service of a local authority, highways agency, an area health authority or a water undertaker in pursuance of statutory powers or duties and whilst being so used in such service it is necessary for the vehicle to be positioned in the place where it is waiting.	LCCC
For vehicles to be used for the purpose of delivering or collecting postal packets as defined in section 87 of the Postal Services Act 2000 by any universal service provider.	LCCD
Not Allocated	LCCE

For vehicles to wait at or near to any premises situated on or adjacent to the said sides of roads for so long as such waiting by that vehicle is reasonably necessary in connection with any wedding or funeral.	LCCF
For vehicles to be used for fire brigade, ambulance or police purposes.	LCCG
For goods to be loaded on or unloaded from the vehicle on the sides of roads specified in this Order.	LCCH
<p>For Vehicles:</p> <ul style="list-style-type: none"> (a) to wait upon an authorised parking place, (b) being a hackney carriage, to wait upon an authorised cab rank, or (c) licensed taxi. 	LCCI
For a disabled person's vehicle which displays in the relevant position a disabled person's badge, and a parking disc (on which the driver, or other person in charge of the vehicle, has marked the time at which the period of waiting began) to wait on the sides of roads referred to in that Schedule for a period not exceeding three hours (not being a period separated by an interval of less than one hour from a previous period of waiting by the same vehicle on the same side of road on the same day) provided that no such vehicle shall wait in any length of road where there is for the time being a prohibition of loading and unloading.	LCCJ
For vehicles to wait on the sides of roads referred to therein for so long as may be necessary while any gate or other barrier at the entrance to premises to which the vehicle requires access or from which it has just emerged is being opened or closed, if it is not reasonably practicable for the vehicle to wait otherwise than in that road while such a gate or barrier is opened or	LCKK

closed.	
Any vehicle bona fide associated or used in connection with or for the purpose of licensed markets or special events.	LCCL
Where the person in control of the vehicle is directed or given permission to stop by a police officer, community support officer or a civil enforcement officer.	LCCM
To enable any motor vehicle that is constructed or adapted for the purpose of carrying monies or valuables under secure deposit and which is in use on a pre-arranged appointment for the delivery or collection of monies, financial instruments or valuables (for such a period of time as reasonably required to complete the delivery or collection) to any premises on the sides of road.	LCCN
Not Allocated	LCCO
Not Allocated	LCCP
Nothing shall render it unlawful to cause or permit any vehicle to wait in connection with the maintenance or repair of any premises adjoining the roads which can only be carried out from the road being such works as are required to be carried out to comply with any statutory obligation condition or stipulation subject to such waiting being limited to a maximum of two hours in any period of 24 hours.	LCCQ
Not Allocated	LCCR
Not Allocated	LCCS
Not Allocated	LCCT

Not Allocated	LCCU
Not Allocated	LCCV
Not Allocated	LCCW
Not Allocated	LCCX
For a disabled person's vehicle which displays in the relevant position a disabled person's badge and a parking disc (on which the driver, or other person in charge of the vehicle, has marked the time at which the period of waiting began) to wait in the designated parking place.	LCCY

SCHEDULE 2 **REVOCATIONS**

Items to be revoked from:

THE LEICESTERSHIRE COUNTY COUNCIL (VARIOUS ROADS, ANSTEY, CROPSTON, NEWTOWN LINFORD AND WOODHOUSE EAVES (AREA 3), DISTRICT OF CHARNWOOD), CONSOLIDATION AND AMENDMENT ORDER 2009

No waiting at any time

Leicester Road (spur), Anstey

both sides from its junction with Leicester Road for a distance of approximately 11.9 metres south

Stadon Road, Anstey

the north side from its junction with The Nook to a point approximately 110 metres west.

Items to be revoked from:

THE LEICESTERSHIRE COUNTY COUNCIL (VARIOUS ROADS, ANSTEY, CROPSTON, NEWTOWN LINFORD AND WOODHOUSE EAVES (AREA 3), DISTRICT OF CHARNWOOD) AMENDMENT ORDER NO. NO. 4 2012

Limited waiting 1 hour no return for 1 hour Mon-Fri 8am-5pm

Latimer Street, Anstey

the west side from a point 58 metres south of the boundary of Nos. 15/17 Latimer Street in a northerly direction for a distance of 10.5 metres

No waiting at any time

Latimer Street, Anstey

the west side from a point 58 metres south of the boundary of Nos. 15/17 Latimer Street in a southerly direction for its entire length including the turning head

SCHEDULE 3
Schedule 3 Part 1

Imposition of Disabled Persons Parking
3 hours no return for 1 hour Monday-Friday 8.00am-5.00pm

Latimer Street, Anstey

the west side from a point 62 metres south of the boundary of Nos. 15/17 Latimer Street in a southerly direction for a distance of 6.6 metres

EXEMPTIONS

The following exemptions apply to the above. Refer to Schedule 1 for the details of each exemption:-

LCCA.

SCHEDULE 3 PART 2

Imposition of Limited waiting
1 hour no return for 1 hour Monday-Friday 8.00am-5.00pm

Latimer Street, Anstey

the west side from a point 47.5 metres south of the boundary of Nos. 15/17 Latimer Street in a southerly direction for a distance of 14.5 metres

EXEMPTIONS

The following exemptions apply to the above. Refer to Schedule 1 for the details of each exemption:-

LCCA, LCCB, LCCC, LCCD, LCCF, LCCG, LCCH, LCCM, LCCY.

SCHEDULE 3 PART 3

Imposition of No waiting at any time

Latimer Street, Anstey

the west side from a point 68.6 metres south of the boundary of Nos.15/17 Latimer Street in a southerly direction for its entire length including the turning head.

Melody Avenue, Anstey

- (i) the east side from its junction with Cropston Road in a southerly direction for a distance of 9 metres
- (ii) the west side from its junction with Cropston Road in a southerly direction for a distance of 8.5 metres

Stadon Road, Anstey

the north side from its junction with The Nook in a westerly direction for a distance of 104 metres

EXEMPTIONS

The following exemptions apply to the above. Refer to Schedule 1 for the details of each exemption:-

LCCA, LCCB, LCCC, LCCD, LCCF, LCCG, LCCH, LCCI, LCCJ, LCCM, LCCN.

SCHEDULE 4 ANOMALY REVOCATIONS

Items to be revoked from:

THE LEICESTERSHIRE COUNTY COUNCIL (BRADGATE ROAD, GROBY LANE, GROBY LANE SERVICE ROAD AND MAIN STREET, NEWTOWN LINFORD (AREA 3), BOROUGH OF CHARNWOOD) (IMPOSITION OF NO WAITING AT ANY TIME AND LIMITED WAITING) ORDER 2015

Limited waiting 30 mins no return for 1 hour 8am-6pm

Grobby Lane Service Road, Newtown Linford

- (i) the south-east side from a point 17 metres south-west of its most northerly junction with Groby Lane in a south-westerly direction for a distance of 15.5 metres
- (ii) the south-east side from a point 51.5 metres south-west of its most northerly junction with Groby Lane in a south-westerly direction for a distance of 10 metres
- (iii) the south-east side from a point 83.5 metres south-west of its most northerly junction with Groby Lane in a south-westerly direction for a distance of 26.5 metres
- (iv) the south-east side from a point 167 metres south-west of its most northerly junction with Groby Lane in a south-westerly direction for a distance of 16 metres
- (v) the south-east side from a point 192 metres south-west of its most northerly junction with Groby Lane in a south-westerly direction for a distance of 16 metres
- (vi) the south-east side from a point 232 metres south-west of its most northerly junction with Groby Lane in a south-westerly direction for a distance of 19 metres
- (vii) the south-east side from a point 271 metres south-west of its most northerly junction with Groby Lane in a south-westerly direction for a distance of 10 metres

No waiting at any time

Grobby Lane Service Road, Newtown Linford

- (i) the south-east side from a point 110 metres south-west of its most northerly junction with Groby Lane in a south-westerly direction for a distance of 57 metres
- (ii) the south-east side from a point 32.5 metres south-west of its most northerly junction with Groby Lane in a south-westerly direction for a distance of 19 metres
- (iii) the south-east side from a point 61 metres south-west of its most northerly junction with Groby Lane in a south-westerly direction for a distance of 22.5 metres

- (iv) the south-east side from a point 183 metres south-west of its most northerly junction with Groby Lane in a south-westerly direction for a distance of 9 metres
- (v) the south-east side from a point 208 metres south-west of its most northerly junction with Groby Lane in a south-westerly direction for a distance of 24 metres
- (vi) the south-east side from a point 251 metres south-west of its most northerly junction with Groby Lane in a south-westerly direction for a distance of 20 metres
- (vii) the south-east side from a point 281 metres south-west of its most northerly junction with Groby Lane in a south-westerly then easterly direction to its southern junction with Groby Lane
- (viii) the south-east side from its most northerly junction with Groby Lane in a south-westerly direction for a distance of 17 metres

SCHEDULE 5
ANOMALY IMPOSITIONS

Limited waiting 30 minutes no return for 1 hour 8.00am-6.00pm

Groby Lane Service Road, Newtown Linford

- (i) the south-east side from a point 21.5 metres south-west of its northernmost junction with Groby Lane in a south-westerly direction for a distance of 8.5 metres
- (ii) the south-east side from a point 53 metres south-west of its northern junction with Groby Lane in a south-westerly direction for a distance of 6 metres
- (iii) the south-east side from a point 80 metres south-west of its northern junction with Groby Lane in a south-westerly direction for a distance of 30 metres
- (iv) the south-east side from a point 170 metres south-west of its northern junction with Groby Lane in a south-westerly direction for a distance of 14.5 metres
- (v) the south-east side from a point 196 metres south-west of its northern junction with Groby Lane in a south-westerly direction for a distance of 13.5 metres

(vi) the south-east side from a point 235 metres south-west of its northern junction with Groby Lane in a south-westerly direction for a distance of 16.5 metres

(vii) the south-east side from a point 272 metres south-west of its northern junction with Groby Lane in a south-westerly direction for a distance of 10.5 metres

EXEMPTIONS

The following exemptions apply to the above. Refer to Schedule 1 for the details of each exemption:-

LCCA, LCCB, LCCC, LCCD, LCCF, LCCG, LCCH, LCCM, LCCY

No Waiting at any Time

Groby Lane Service Road, Newtown Linford

(i) the south-east side from a point 110 metres south-west of its northern junction with Groby Lane in a south-westerly direction for a distance of 60 metres

(ii) the south-east side from a point 30 metres south-west of its northern junction with Groby Lane in a south-westerly direction for a distance of 23 metres

(iii) the south-east side from a point 59 metres south-west of its northern junction with Groby Lane in a south-westerly direction for a distance of 21 metres

(iv) the south-east side from a point 184.5 metres south-west of its northern junction with Groby Lane in a south-westerly direction for a distance of 11.5 metres

(v) the south-east side from a point 209.5 metres south-west of its northern junction with Groby Lane in a south-westerly direction for a distance of 25.5 metres

(vi) the south-east side from a point 251.5 metres south-west of its northern junction with Groby Lane in a south-westerly direction for a distance of 20.5 metres

(vii) the south-east side from a point 282.5 metres south-west of its northern junction with Groby Lane in a south-westerly direction to its southern junction with Groby Lane

(viii) the south-east side from its junction with Groby Lane in a south-westerly direction for a distance of 21.5 metres

EXEMPTIONS

The following exemptions apply to the above. Refer to Schedule 1 for the details of each exemption:-

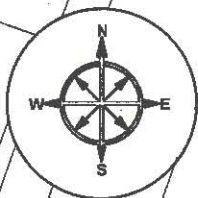
LCCA, LCCB, LCCC, LCCD, LCCF, LCCG, LCCH, LCCI, LCCJ, LCCM, LCCN.

THE COMMON SEAL of THE)
LEICESTERSHIRE COUNTY COUNCIL)
was hereunto affixed this eighth day of)
February 2016 in the presence of)

Chun Hasle



32360



- Existing no waiting at any time to remain
- - - Proposed revocation of no waiting at time

Evie House
Club

STADON ROAD

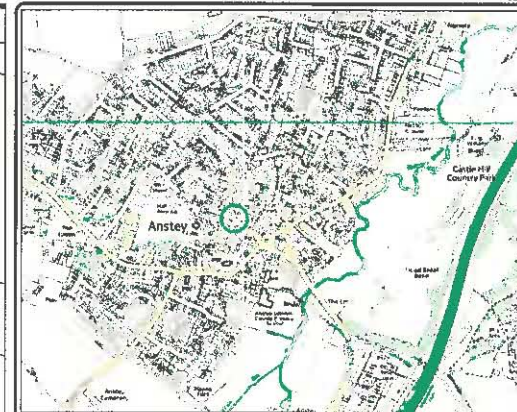
DISCLAIMER:

OTHER RESTRICTIONS NOT SHOWN ON THIS
PLAN ARE NOT PART OF THE PROPOSED
SCHEME AND THEREFORE WILL NOT CHANGE

THIS PLAN IS FOR GRAPHICAL REPRESENTATION
ONLY AND DOES NOT FORM PART OF THE FINAL
LEGAL ORDER

MAPINFO (C) Leicestershire County Council

© Crown copyright. All rights reserved. Leicestershire County Council 100019271.
Published 2015.



ENVIRONMENT AND
TRANSPORT DEPARTMENT



PHIL CROSSLAND
DIRECTOR

DESIGN & DELIVERY
GROUP

STADON ROAD, ANSTEY

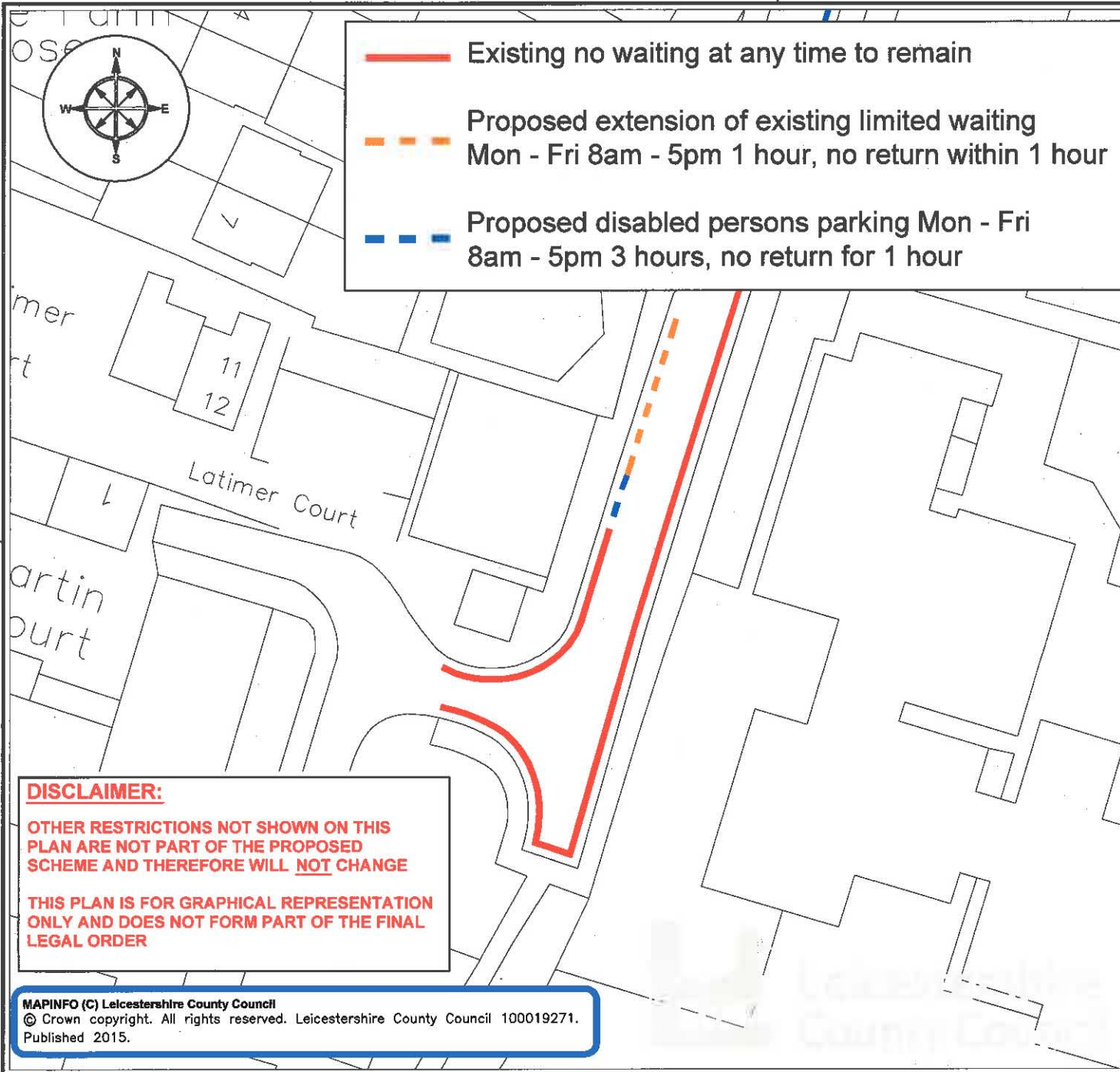
TITLE:
PROPOSED TRAFFIC REGULATION ORDER

DRAWING NUMBER	SCALE
TM4324/1A/2015	NTS
PREPARED BY: R DAVIS	DATE: NOV 2015
CHECKED BY: S BULLEN	SIZE: A4

COUNTY HALL * GLENFIELD * LEICESTER * LE3 0ST

Tel: 0116 3050001 * Fax: 0116 3050006

E-Mail address: customerservices@leics.gov.uk www.leics.gov.uk



ENVIRONMENT AND
TRANSPORT DEPARTMENT



PHIL CROSSLAND
DIRECTOR

DESIGN & DELIVERY
GROUP

LATIMER STREET, ANSTEY

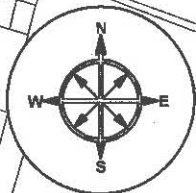
TITLE:
PROPOSED TRAFFIC REGULATION ORDER

DRAWING NUMBER	SCALE
TM4324/2A/2015	NTS
PREPARED BY: R DAVIS	DATE: NOV 2015
CHECKED BY: S BULLEN	SIZE: A4

COUNTY HALL * GLENFIELD * LEICESTER * LE3 8ST

Tel: 0116 3050001 * Fax: 0116 3050006

E-Mail address: customerservices@leics.gov.uk www.leics.gov.uk



Works

- EXISTING NO WAITING AT ANY TIME
RESTRICTION TO REMAIN**
- PROPOSED REVOCATION OF EXISTING NO
WAITING AT ANY TIME RESTRICTION**

Works

LEICESTER ROAD

LEICESTER ROAD

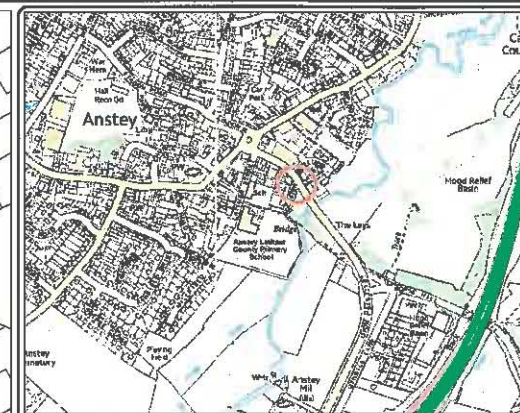
DISCLAIMER:

OTHER RESTRICTIONS NOT SHOWN ON THIS
PLAN ARE NOT PART OF THE PROPOSED
SCHEME AND THEREFORE WILL NOT CHANGE

THIS PLAN IS FOR GRAPHICAL REPRESENTATION
ONLY AND DOES NOT FORM PART OF THE FINAL
LEGAL ORDER

MAPINFO (C) Leicestershire County Council

© Crown copyright. All rights reserved. Leicestershire County Council 100019271.
Published 2015.



**Leicestershire
County Council**

**ENVIRONMENT AND
TRANSPORT DEPARTMENT**



**PHIL CROSSLAND
DIRECTOR**

**TRAFFIC & SAFETY
GROUP**

LEICESTER ROAD, ANSTEY

TITLE:

**PROPOSED TRAFFIC REGULATION
ORDER**

DRAWING NUMBER

SCALE

TM4324/4/2015

NTS

PREPARED BY: R DAVIS

DATE: SEPT 2015

CHECKED BY: S BULLEN

SIZE: A4

COUNTY HALL * GLENFIELD * LEICESTER * LE3 8ST

Tel: 0116 3050001 * Fax: 0116 3050006

E-Mail address: customerservices@leics.gov.uk www.leics.gov.uk