

THE LEICESTERSHIRE COUNTY COUNCIL
(BRADGATE ROAD, GROBY LANE, GROBY LANE SERVICE ROAD AND MAIN STREET,
NEWTOWN LINFORD (AREA 3), BOROUGH OF CHARNWOOD)
(IMPOSITION OF NO WAITING AT ANY TIME AND LIMITED WAITING) ORDER 2015

The Leicestershire County Council ("the Council") in exercise of its powers under Section 1(1) and 2(1) to (3) 4(2) 32 35 45 and Part IV of Schedule 9 of the Road Traffic Regulation Act 1984 ("The Act") and of all other enabling powers, hereby makes the following Order:-

1. This Order shall come into force on the thirteenth day of April 2015 and may be cited as "The Leicestershire County Council (Bradgate Road, Groby Lane, Groby Lane Service Road and Main Street(Area 3), Borough of Charnwood) (No Waiting at Any Time and Limited Waiting) Order 2015".
2. The exemptions contained in this Order as set out in column 1 of Schedule 1 shall hereafter be referred to by reference to the code letters given in column 2 of Schedule 1.
3. (1) In this Order –

"authorised cab rank" means any area of carriageway which is comprised within and indicated by a road marking complying with diagram 1028.2 in Schedule 6 of The Traffic Signs Regulations and General Directions 2002;

"authorised parking place" means any parking place on a road authorised or designated by an Order made or having effect as if made under the Act;

"bus" has the same meaning as in Regulation 22 of the Traffic Signs Regulations and General Directions 2002;

"bus stop area" means any area of carriageway on the sides of roads specified in this Order which is comprised within and indicated by a road marking complying with either diagram 1025.2 or diagram 1025.3 to the Traffic Signs Regulations and General Directions 2002;

"C.E.O." means a duly authorised Civil Enforcement Officer;

"disabled person's badge" has the same meaning as in The Disabled Persons (Badges for Motor Vehicles)(England) Regulations 2000 and subsequent Amendment Regulations;

"disabled persons designated parking bay" means the part of the carriageway or side of road marked in accordance with Schedule 6 of the Traffic Signs Regulations and General Directions 2002 (as amended) by the marking shown in diagram 1028.3, 1032 or 1033 (or permitted variants thereof);

"doctors' permit holders" means a vehicle which displays a valid permit issued to a Doctor for use in a specified location;

"footway parking area" means an area of the footway specifically designated for the purpose of waiting;

"goods vehicle" has the same meaning as that ascribed to it in Section 192(1) of the Road Traffic Act 1988;

"heavy commercial vehicle" has the same meaning as in Section 138 of the Act;

"loading" and "unloading" means the collection or delivery of goods (parcels, stock and other items of that nature) to or from a vehicle where the goods cannot be reasonably collected or delivered except by the use of that vehicle in a particular length of road;

"market day" means any day of the week approved and authorised under a market charter for the holding of a market or such other bona fide licensed market;

"market trader" means any person duly authorised an appropriate body to trade from an authorised market stall or stand or location as from time to time may be specified by the appropriate body for the purposes of his or her trading;

"motor cycle" has the same meaning as in Section 136 of The Act;

"motor vehicle" means any vehicle as defined by the Construction and Use Regulations 1986 (as amended) which is mechanically propelled except where otherwise provided;

"parking disc" means a disc, issued by a local authority, complying with the requirements of the British Standard Specification for Parking Discs (BS No.4631:1970) but coloured blue, and capable of showing the quarter hour period during which a period of waiting begins, or a blue badge under the Disabled Persons (Badges for Motor Vehicles)(England) Regulations 2000;

"permitted parking place" means any part of a road hereby authorised by the Council for use as a parking place, bay or space where vehicles may wait;

"permit" means a written warrant issued by or on behalf of Leicestershire County Council allowing the holder to wait in a specified location;

"permit holder" means a vehicle which displays a valid permit;

"residents' parking permit holder / residents' permit holder" means a vehicle which displays a valid permit issued to a resident of the specified location;

"road / roads" means the carriageway the footway and any verges being the full width of the highway extent from one boundary to another;

"school entrance" means any area of carriageway on the side of the road where vehicles are not permitted to stop and indicated by a road marking complying with diagram 1027.1 of the 2002 Regulations;

"solo motor cycle" means a motor cycle without a sidecar and having two wheels;

"taxi" means a Hackney Carriage vehicle licensed under section 37 of the Town Police Clauses Act 1847;

"vehicle" means any Motor Vehicle as defined in this Order and any other vehicle (capable of the carriage of persons or goods) except cycles unless otherwise provided;

"4.00 p.m. to 10.00 a.m. the following morning" wherever referred to in this Order means that period of time commencing at 4.00 p.m. in the afternoon of any day and terminating at 10.00 a.m. on the morning of the next day;

"The Act" means The Road Traffic Regulation Act 1984.

(2) For the purpose of this Order a vehicle shall be regarded as displaying a disabled person's badge in the relevant position, where in accordance with The Disabled Persons (Badges for Motor Vehicles) (England) Regulations 2000 (as amended):

(i) the Badge is displayed on the vehicle's dashboard or fascia panel with the front of the Badge facing forward with the details thereon clearly visible from an external position, or

(ii) where the vehicle has no dashboard or fascia panel or windscreen where the Badge may be exhibited or displayed it shall be exhibited in a conspicuous position on the front or near side of the vehicle and

in either case a parking disc is exhibited in the relevant position prescribed in The Disabled Persons (Badges for Motor Vehicles) (England) Regulations 2000 (as amended).

4. For the purposes of this Order and where any article permits, it shall not be unlawful to cause or permit a disabled person's vehicle which displays in the relevant position a disabled person's badge and a parking disc (on which the driver, or other person in charge of the vehicle, has marked the time at which the period of waiting began) to wait on the sides of roads referred to in the specific article, for a period not exceeding 3 hours unless otherwise stated (not being a period separated by an interval of less than one hour, unless otherwise stated, from a previous period of waiting by the same vehicle on the same side of road on the same day) provided that no such vehicle shall wait in any length of road where there is for the time being a prohibition of loading and unloading.

5. "The Leicestershire County Council (Various Roads, Anstey, Cropston, Newtown Linford and Woodhouse Eaves (Area 3), District of Charnwood) Consolidation and Amendment Order 2009" is hereby revoked in respect of those lengths of roads as specified in Schedule 2 to this Order.

- 6.1 No person shall, except upon the direction or with the permission of a police officer in uniform, a community support officer or a C.E.O., cause or permit any vehicle to wait between the hours of 8.00 a.m. and 6.00 p.m. on any day, in the permitted parking place specified in Schedule 3 Part 1 to this Order:-
 - a) For a period longer than 30 minutes, or
 - b) If a period of less than 1 hour has elapsed since the last period of waiting by that vehicle on the same permitted parking place;

- 6.2 No person shall, except upon the direction or with the permission of a police officer in uniform, a community support officer or a C.E.O., cause or permit any vehicle to wait between the hours of 8.00 a.m. and 6.00 p.m. on any day, in the permitted parking place specified in Schedule 3 Part 2 to this Order:-
 - a) For a period longer than 2 hours, or
 - b) If a period of less than 1 hour has elapsed since the last period of waiting by that vehicle on the same permitted parking place;

- 6.3 No person shall, except upon the direction or with the permission of a police officer in uniform, a community support officer or a C.E.O., or in accordance with the exemption provisions, cause or permit any vehicle to wait at any time on any day, on the sides of road specified in Schedule 3 Part 3 to this Order.

7. The written restriction applicable to those lengths of roads referred to in Schedule 4 are hereby revoked and re-enacted as amended in Schedule 5. Such amendments shall have no practical effect on the restrictions as set out on those lengths of roads and shall not affect the use of such roads by members of the public.

7.4 No person shall, except upon the direction or with the permission of a police officer in uniform, a community support officer or a C.E.O., cause or permit any vehicle to wait between the hours of 8.00 a.m. and 6.00 p.m. on any day, in the permitted parking place specified in Schedule 5 Part 1 to this Order:-

- c) For a period longer than 30 minutes, or
- d) If a period of less than 1 hour has elapsed since the last period of waiting by that vehicle on the same permitted parking place;

7.5 No person shall, except upon the direction or with the permission of a police officer in uniform, a community support officer or a C.E.O., or in accordance with the exemption provisions, cause or permit any vehicle to wait at any time on any day, on the sides of road specified in Schedule 5 Part 2 to this Order.

8. Except where otherwise stated, a reference in this Order to a numbered Article or Schedule is reference to the Article or Schedule bearing that number in this order.

9. The plans annexed to this Order and marked drawing numbers TM4212/1a/2014, TM4212/2/2014 and TM4212/3a/2014 are for identification purposes only.

SCHEDULE 1

TYPE OF EXEMPTION	CODE
--------------------------	-------------

For vehicles to allow people to board or alight.	LCCA
<p>For vehicles used in connection with:-</p> <ul style="list-style-type: none"> (i) building, industrial or demolition operations; (ii) the removal of any obstruction to traffic; (iii) the maintenance, improvement or reconstruction of the said sides of roads; or (iv) the laying, erection, alternative or repair on, or in land adjacent to the said sides of roads of any sewer or of any main, pipe or apparatus for the supply of gas, water or electricity or of any telegraphic line as defined in the Telecommunications Act 1984. 	LCCB
For vehicles to be used in the service of a local authority, highways agency, an area health authority or a water undertaker in pursuance of statutory powers or duties and whilst being so used in such service it is necessary for the vehicle to be positioned in the place where it is waiting.	LCCC
For vehicles to be used for the purpose of delivering or collecting postal packets as defined in section 87 of the Postal Services Act 2000 by any universal service provider.	LCCD
Not Allocated	LCCE
For vehicles to wait at or near to any premises situated on or adjacent to the said sides of roads for so long as such waiting by that vehicle is reasonably necessary in connection with any wedding or funeral.	LCCF
For vehicles to be used for fire brigade, ambulance or police purposes.	LCCG
For goods to be loaded on or unloaded from the vehicle on the	LCCH

sides of roads specified in this Order.	
<p>For Vehicles:</p> <p>(a) to wait upon an authorised parking place,</p> <p>(b) being a hackney carriage, to wait upon an authorised cab rank, or</p> <p>(c) licensed taxi.</p>	LCCI
<p>For a disabled person's vehicle which displays in the relevant position a disabled person's badge, and a parking disc (on which the driver, or other person in charge of the vehicle, has marked the time at which the period of waiting began) to wait on the sides of roads referred to in that Schedule for a period not exceeding three hours (not being a period separated by an interval of less than one hour from a previous period of waiting by the same vehicle on the same side of road on the same day) provided that no such vehicle shall wait in any length of road where there is for the time being a prohibition of loading and unloading.</p>	LCCJ
<p>For vehicles to wait on the sides of roads referred to therein for so long as may be necessary while any gate or other barrier at the entrance to premises to which the vehicle requires access or from which it has just emerged is being opened or closed, if it is not reasonably practicable for the vehicle to wait otherwise than in that road while such a gate or barrier is opened or closed.</p>	LCCK
<p>Any vehicle bona fide associated or used in connection with or for the purpose of licensed markets or special events.</p>	LCCL
<p>Where the person in control of the vehicle is directed or given permission to stop by a police officer, community support officer or a civil enforcement officer.</p>	LCCM

<p>To enable any motor vehicle that is constructed or adapted for the purpose of carrying monies or valuables under secure deposit and which is in use on a pre-arranged appointment for the delivery or collection of monies, financial instruments or valuables (for such a period of time as reasonably required to complete the delivery or collection) to any premises on the sides of road.</p>	<p>LCCN</p>
<p>Not Allocated</p>	<p>LCCO</p>
<p>Not Allocated</p>	<p>LCCP</p>
<p>Nothing shall render it unlawful to cause or permit any vehicle to wait in connection with the maintenance or repair of any premises adjoining the roads which can only be carried out from the road being such works as are required to be carried out to comply with any statutory obligation condition or stipulation subject to such waiting being limited to a maximum of two hours in any period of 24 hours.</p>	<p>LCCQ</p>
<p>Not Allocated</p>	<p>LCCR</p>
<p>Not Allocated</p>	<p>LCCS</p>
<p>Not Allocated</p>	<p>LCCT</p>
<p>Not Allocated</p>	<p>LCCU</p>
<p>Not Allocated</p>	<p>LCCV</p>
<p>Not Allocated</p>	<p>LCCW</p>
<p>Not Allocated</p>	<p>LCCX</p>

For a disabled person's vehicle which displays in the relevant position a disabled person's badge and a parking disc (on which the driver, or other person in charge of the vehicle, has marked the time at which the period of waiting began) to wait in the designated parking place.

LCCY

SCHEDULE 2 REVOCATIONS

Items to be revoked from:

THE LEICESTERSHIRE COUNTY COUNCIL (VARIOUS ROADS, ANSTEY CROPSTON
NEWTOWN LINFORD AND WOODHOUSE EAVES (AREA 3) DISTRICT OF
CHARNWOOD) CONSOLIDATION AND AMENDMENT ORDER 2009

No waiting at any time

BRADGATE ROAD, ANSTEY

- (i) the north side from a point 306 metres east of its junction with Groby Lane in an easterly direction for a distance of 410 metres
- (ii) the north side from the centreline of its junction with Groby Lane in an easterly direction for a distance of 198 metres
- (iii) the north-east side from a point 227 metres south-east of Groby Lane junction centreline in an easterly direction for a distance of approximately 80 metres.

GROBY LANE, NEWTOWN LINFORD

both sides from its junction with Bradgate Road/Main Street in a generally south-westerly direction and then south-easterly direction for a distance of 409 metres

GROBY LANE (SERVICE ROAD), NEWTOWN LINFORD

- (i) the south-east side from a point 108 metres south west of its northerly junction with Groby Lane main carriageway in a south westerly direction for a distance of 42 metres.
- (ii) the south-east side from its northerly junction with Groby Lane main carriageway in a south westerly direction for a distance of 15 metres.
- (iii) the south-east side from a point 283 metres south-west of its northerly junction with Groby Lane main carriageway in a south-westerly direction to its southerly junction with Groby Lane main carriageway

MAIN STREET, WOODHOUSE EAVES

the south-west side from its junction with Groby Lane/Bradgate Road in a north westerly direction for a distance of 72 metres.

SCHEDULE 3 PART 1

**LIMITED WAITING
30 MINS NO RETURN FOR 1 HOUR
8AM-6PM**

GROBY LANE SERVICE ROAD, NEWTOWN LINFORD

- (i) the south-east side from a point 17 metres south-west of its most northerly junction with Groby Lane in a south-westerly direction for a distance of 15.5 metres
- (ii) the south-east side from a point 51.5 metres south-west of its most northerly junction with Groby Lane in a south-westerly direction for a distance of 10 metres
- (iii) the south-east side from a point 167 metres south-west of its most northerly junction with Groby Lane in a south-westerly direction for a distance of 16 metres
- (iv) the south-east side from a point 192 metres south-west of its most northerly junction with Groby Lane in a south-westerly direction for a distance of 16 metres
- (v) the south-east side from a point 232 metres south-west of its most northerly junction with Groby Lane in a south-westerly direction for a distance of 19 metres
- (vi) the south-east side from a point 83.5 metres south-west of its most northerly junction with Groby Lane in a south-westerly direction for a distance of 26.5 metres
- (vii) the south-east side from a point 271 metres south-west of its most northerly junction with Groby Lane in a south-westerly direction for a distance of 10 metres

SCHEDULE 3 PART 2

**LIMITED WAITING
2HOURS NO RETURN FOR 1 HOUR
8.00AM - 6.00PM**

MAIN STREET, NEWTOWN LINFORD

- (i) the south-west side from a point 139 metres north-west of its junction with Groby Lane in a north-westerly direction for a distance of 26 metres

(ii) the south-west side from a point 69 metres north-west of its junction with Groby Lane in a north-westerly direction for a distance of 55 metres

EXEMPTIONS

The following exemptions apply to the above. Refer to Schedule 1 for the details of each exemption:-

LCCA, LCCB, LCCC, LCCD, LCCF, LCCG, LCCH, LCCM, LCCY.

SCHEDULE 3 PART 3

NO WAITING AT ANY TIME

BRADGATE ROAD, NEWTOWN LINFORD

the north & north-east side from a point opposite the boundary of Nos. 478/478a Bradgate Road in a north-westerly direction to its junction with Main Street

GROBY LANE, NEWTOWN LINFORD

(i) the east & north side from its junction with Bradgate Road in a south-westerly then south-easterly direction to a point 144 metres south opposite its junction with Groby Lane Service Road

(ii) the west & south side from its junction with Main Street in a south-westerly then south-easterly direction for a distance of 409 metres

GROBY LANE SERVICE ROAD, NEWTOWN LINFORD

(i) the south-east side from a point 110 metres south-west of its most northerly junction with Groby Lane in a south-westerly direction for a distance of 57 metres

(ii) the south-east side from its most northerly junction with Groby Lane in a south-westerly direction for a distance of 17 metres

(iii) the south-east side from a point 32.5 metres south-west of its most northerly junction with Groby Lane in a south-westerly direction for a distance of 19 metres

(iv) the south-east side from a point 61 metres south-west of its most northerly junction with Groby Lane in a south-westerly direction for a distance of 22.5 metres

(v) the south-east side from a point 183 metres south-west of its most northerly junction with Groby Lane in a south-westerly direction for a distance of 9 metres

- (vi) the south-east side from a point 208 metres south-west of its most northerly junction with Groby Lane in a south-westerly direction for a distance of 24 metres
- (vii) the south-east side from a point 281 metres south-west of its most northerly junction with Groby Lane in a south-westerly then easterly direction to its southern junction with Groby Lane
- (viii) the south-east side from a point 251 metres south-west of its most northerly junction with Groby Lane in a south-westerly direction for a distance of 20 metres.

MAIN STREET, NEWTOWN LINFORD

the south-west side from its junction with Groby Lane in a north-westerly direction for a distance of 69 metres

EXEMPTIONS

The following exemptions apply to the above. Refer to Schedule 1 for the details of each exemption:-

LCCA, LCCB, LCCC, LCCD, LCCF, LCCG, LCCH, LCCI, LCCJ, LCCM, LCCN.

Items to be revoked from:

**THE LEICESTERSHIRE COUNTY COUNCIL (VARIOUS ROADS, ANSTEY CROPSTON
NEWTOWN LINFORD AND WOODHOUSE EAVES (AREA 3) DISTRICT OF
CHARNWOOD) CONSOLIDATION AND AMENDMENT ORDER 2009**

SCHEDULE 4 **ANOMALY REVOCATIONS**

LIMITED WAITING 30 MINS NO RETURN FOR 1 HOUR 8.00AM-6.00PM

BRADGATE ROAD, NEWTOWN LINFORD

- (i) The south-east side from a point 50 metres south-east of the Groby Lane junction centre line in a north westerly direction for a distance of 7 metres.
- (ii) the south-west side from a point 50 metres south east of the Groby Lane junction centre line in a south easterly direction for a distance of approximately 75 metres.

NO WAITING AT ANY TIME

BRADGATE ROAD, ANSTEY

The south-east side from the centre line of its junction with Groby Lane in an easterly direction for a distance of 43 metres.

the south-west side from a point 125 metres south-east of Groby Lane junction centreline in a south-easterly direction for a distance of approximately 1133 metres

MAIN STREET, WOODHOUSE EAVES

The south-west side from a point 169 metres north-west of the centerline of its junction with Groby Lane/Bradgate Road in a north- westerly direction for a distance of 86 metres

SCHEDULE 5 PART 1

**LIMITED WAITING
30 MINS NO RETURN FOR 1 HOUR
8.00AM – 6.00PM**

BRADGATE ROAD, NEWTOWN LINFORD

- (i) the south-west side from a point 46 metres south-east of its junction with Groby Lane in a south-easterly direction for a distance of 13.5 metres
- (ii) the south-west side from a point 66 metres south-east of its junction with Groby Lane in a south-easterly direction for a distance of 5.5 metres
- (iii) the south-west side from a point 76 metres south-east of its junction with Groby Lane in a south-easterly direction for a distance of 32 metres
- (iv) the south-west side from a point 115 metres south-east of its junction with Groby Lane in a south-easterly direction for a distance of 7 metres

EXEMPTIONS

The following exemptions apply to the above. Refer to Schedule 1 for the details of each exemption:-

LCCA, LCCB, LCCC, LCCD, LCCF, LCCG, LCCH, LCCM, LCCY

SCHEDULE 5 PART 2

NO WAITING AT ANY TIME

BRADGATE ROAD, NEWTOWN LINFORD

(i) the south-west side from a point 3.5 metres south-east of the property boundary of 400/402 Bradgate Road in a north-westerly direction to a point 122 metres south-east of its junction with Groby Lane

(ii) the south-west side from its junction with Groby Lane in a south-easterly direction for a distance of 46 metres

MAIN STREET, NEWTOWN LINFORD

The south-west side from a point 165 metres north-west of its junction with Groby Lane in a north-westerly direction for a distance of 86 metres

EXEMPTIONS

The following exemptions apply to the above. Refer to Schedule 1 for the details of each exemption:-

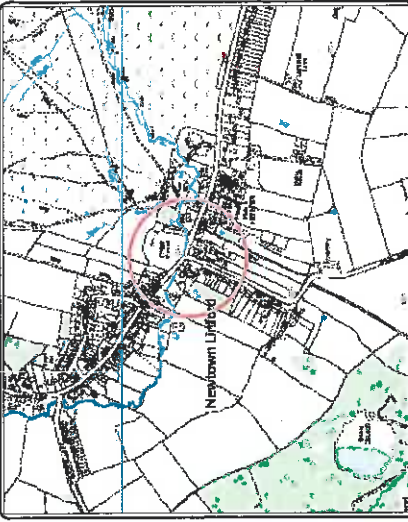
LCCA, LCCB, LCCC, LCCD, LCCF, LCCG, LCCH, LCCI, LCCJ, LCCM, LCCN.

THE COMMON SEAL of THE)
LEICESTERSHIRE COUNTY COUNCIL)
was hereunto affixed this ninth day of)
April 2015 in the presence of)



AW James

Head of Legal Services



ENVIRONMENT AND
TRANSPORT DEPARTMENT



PHIL CROSSLAND
DIRECTOR

TRAFFIC & SAFETY
GROUP

MAIN STREET & BRADGATE ROAD,
NEWTOWN LINFORD

TITLE:
PROPOSED WAITING RESTRICTIONS

DRAWING NUMBER	SCALE
TM4212/1a/2014	NTS
PREPARED BY: R DAVIS	DATE: DEC 2014
CHECKED BY: S BULLEN	SIZE: A4

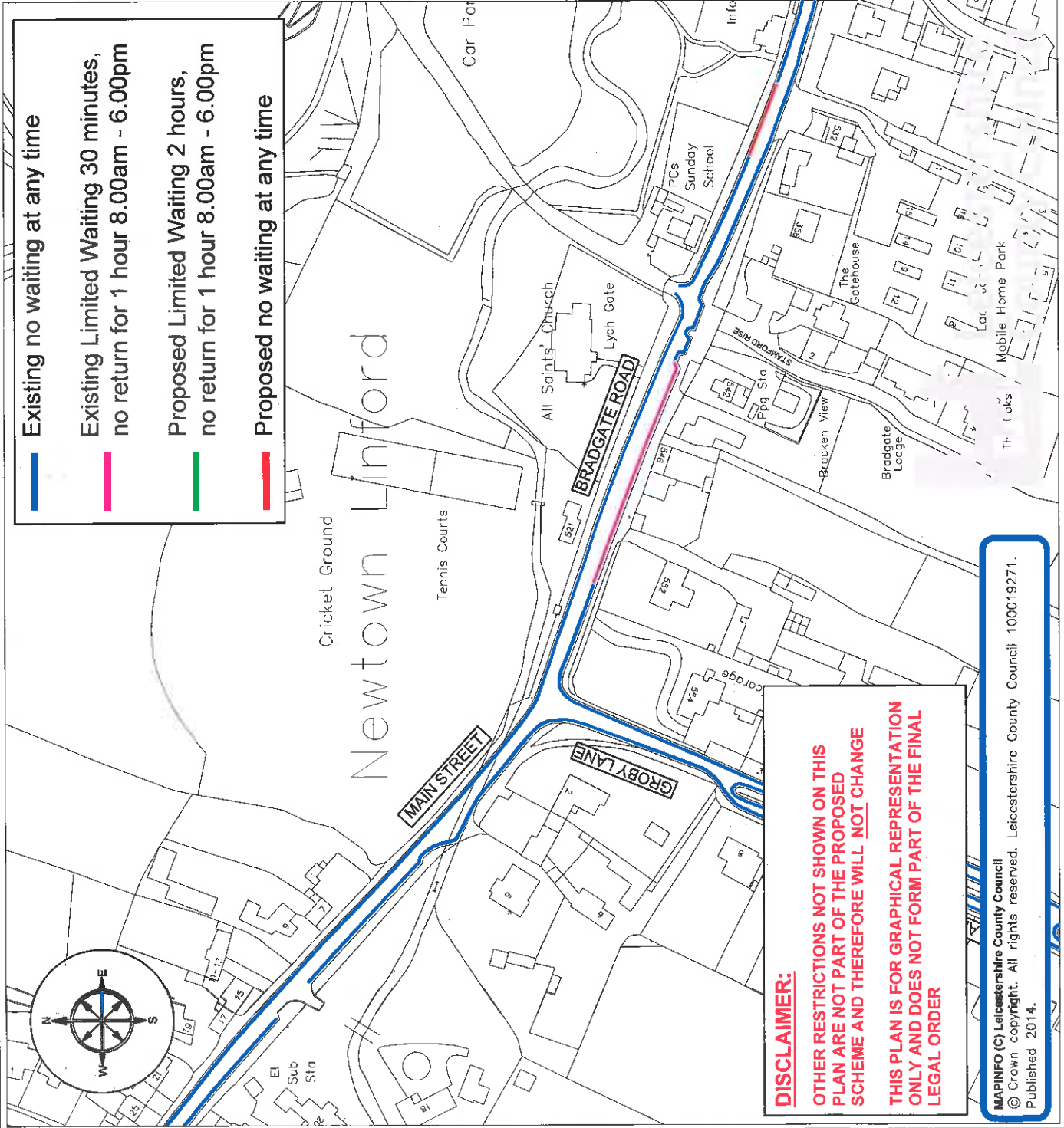
COUNTY HALL * GLENFIELD * LEICESTER * LE3 8ST
Tel: 0116 3050001 * Fax: 0116 3050006
E-Mail address: customerservices@leics.gov.uk www.leics.gov.uk

Existing no waiting at any time

Existing Limited Waiting 30 minutes,
no return for 1 hour 8.00am - 6.00pm

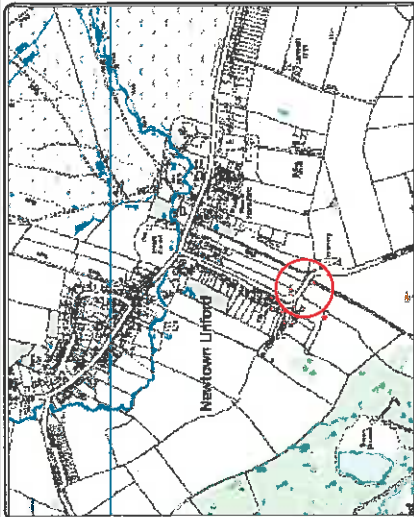
Proposed Limited Waiting 2 hours,
no return for 1 hour 8.00am - 6.00pm

Proposed no waiting at any time



DISCLAIMER:
OTHER RESTRICTIONS NOT SHOWN ON THIS PLAN ARE NOT PART OF THE PROPOSED SCHEME AND THEREFORE WILL NOT CHANGE
THIS PLAN IS FOR GRAPHICAL REPRESENTATION ONLY AND DOES NOT FORM PART OF THE FINAL LEGAL ORDER

MAPINFO (C) Leicestershire County Council
© Crown copyright. All rights reserved. Leicestershire County Council 100019271.
Published 2014.



ENVIRONMENT AND
TRANSPORT DEPARTMENT



LEICESTERSHIRE COUNTY COUNCIL

PHIL CROSSLAND
DIRECTOR

TRAFFIC & SAFETY
GROUP

GROBY LANE,
NEWTOWN LINFORD

TITLE:
PROPOSED WAITING RESTRICTIONS

DRAWING NUMBER
TM4212/2014

SCALE

NTS

PREPARED BY: R DAVIS DATE: APR 2014

CHECKED BY: S BULLEN SIZE: A4

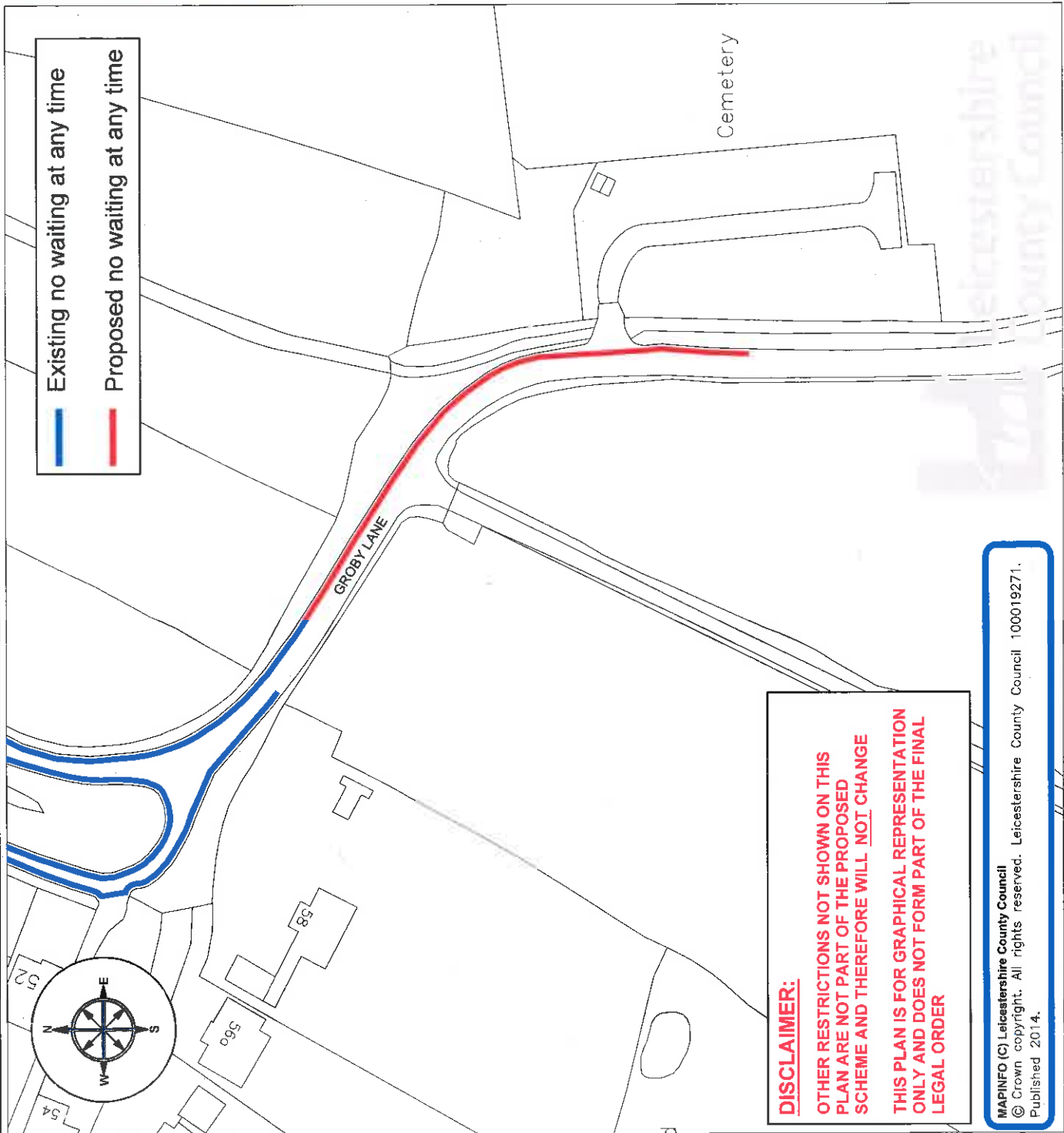
COUNTY HALL * GLENFIELD * LEICESTER * LE3 8ST

Tel: 0116 3050001 * Fax: 0116 3050006

E-Mail address: customerservices@leics.gov.uk

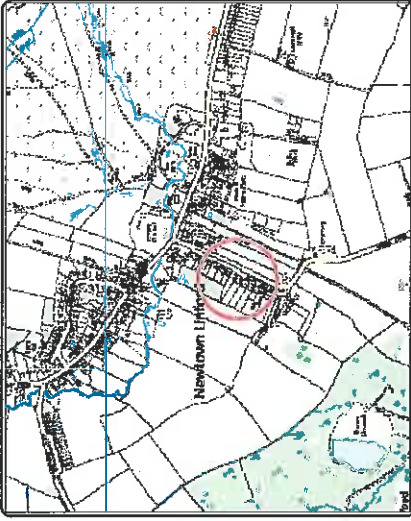
www.leics.gov.uk

Existing no waiting at any time
Proposed no waiting at any time



DISCLAIMER:
OTHER RESTRICTIONS NOT SHOWN ON THIS PLAN ARE NOT PART OF THE PROPOSED SCHEME AND THEREFORE WILL NOT CHANGE
THIS PLAN IS FOR GRAPHICAL REPRESENTATION ONLY AND DOES NOT FORM PART OF THE FINAL LEGAL ORDER

MAPINFO (C) Leicestershire County Council
© Crown copyright. All rights reserved. Leicestershire County Council 100019271.
Published 2014.



ENVIRONMENT AND
TRANSPORT DEPARTMENT



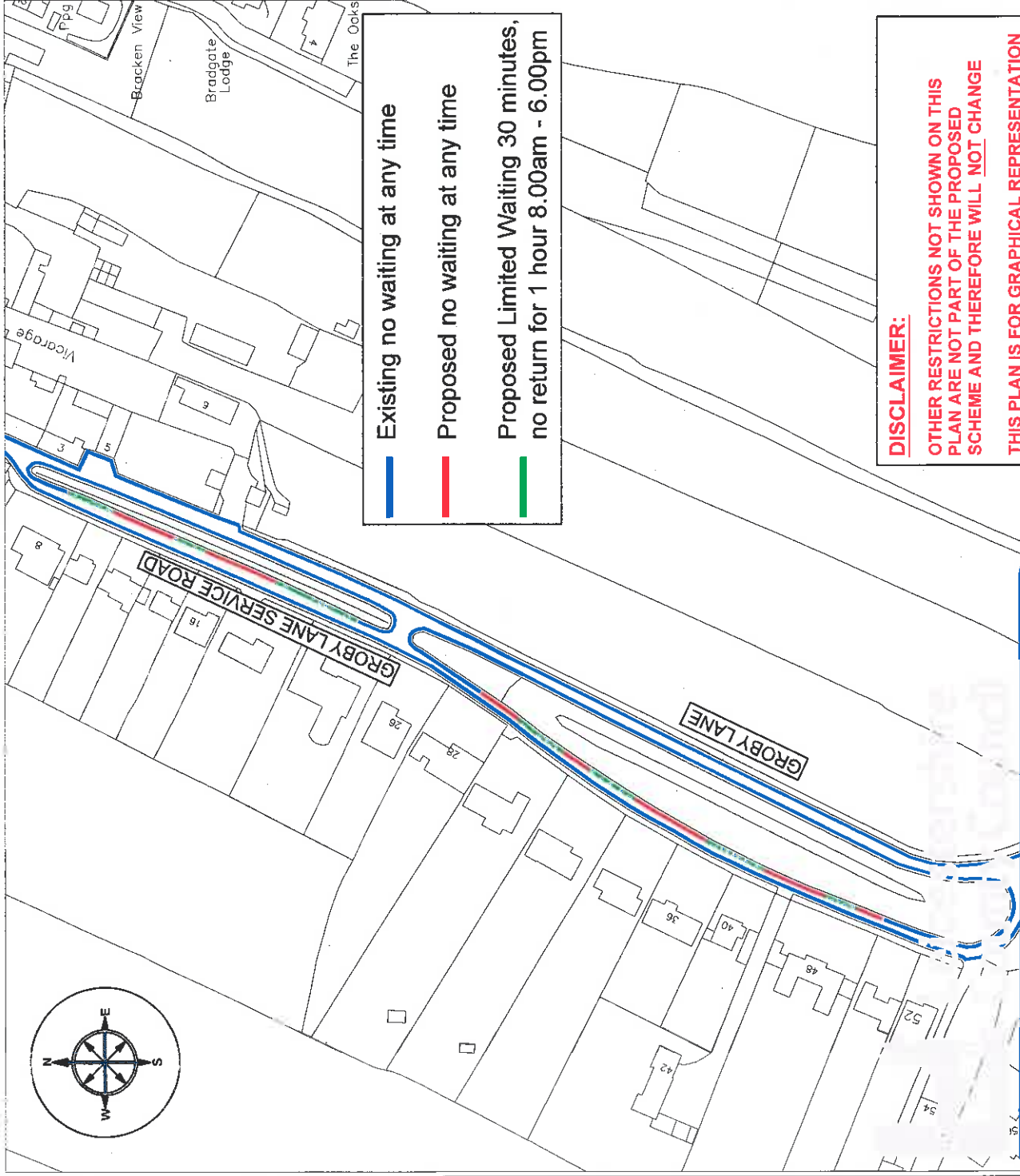
PHIL CROSSLAND
DIRECTOR

TRAFFIC & SAFETY
GROUP

GROBY LANE SERVICE ROAD,
NEWTOWN LINFORD

TITLE:
PROPOSED WAITING RESTRICTIONS

DRAWING NUMBER	SCALE
TM4212/3a/2014	NTS
PREPARED BY: R DAVIS	DATE: DEC 2014
CHECKED BY: S BULLEN	SIZE: A4
COUNTY HALL * GLENFIELD * LEICESTER * LE5 8ST	
Tel: 0116 3050001 * Fax: 0116 3050006	
E-Mail address: customerservices@leics.gov.uk www.leics.gov.uk	



- Existing no waiting at any time
- Proposed no waiting at any time
- Proposed Limited Waiting 30 minutes, no return for 1 hour 8.00am - 6.00pm

DISCLAIMER:
OTHER RESTRICTIONS NOT SHOWN ON THIS PLAN ARE NOT PART OF THE PROPOSED SCHEME AND THEREFORE WILL NOT CHANGE
THIS PLAN IS FOR GRAPHICAL REPRESENTATION ONLY AND DOES NOT FORM PART OF THE FINAL LEGAL ORDER

MAPINFO (C) Leicestershire County Council
© Crown copyright. All rights reserved. Leicestershire County Council 100019271.
Published 2014.