

ROAD TRAFFIC REGULATION ACT 1984
LANCASHIRE COUNTY COUNCIL
**(VARIOUS ROADS, PRESTON CITY AREA) (REVOCATION, PROHIBITION AND
RESTRICTION OF WAITING, PROHIBITION AND RESTRICTION OF LOADING,
GOODS VEHICLE LOADING, LIMITED WAITING PARKING PLACES, TAXI STAND,
AND DISABLED PARKING PLACES) ORDER 2025**

The County Council of Lancashire ("the Council") in exercise of its powers under Sections 1, 2 and 4 of and Part IV of Schedule 9 to the Road Traffic Regulation Act 1984, as amended ("the Act") and of all other enabling powers, after consultation with the Chief Officer of Police hereby make the following Order: -

1. Definitions and Interpretations

For all the purposes of this Order the terms described in this Article shall have the meanings specified:

- a) **"Centreline"** means the centre line of a highway as shown on Ordnance Survey graphical information systems at the time that the Order was prepared;
- b) **"Civil Enforcement Officer"** means a person authorised by or on behalf of Lancashire County Council in accordance with Section 76 of the Traffic Management Act 2004;
- c) **"Disabled Person's Vehicle"** means a Vehicle displaying a Disabled Person's Badge in the circumstances prescribed in Regulations 13, 14, 15 or 16 of The Disabled Persons (Badges for Motor Vehicles) (England) Regulations 2000;
- d) **"Disabled Person's Badge"** means a badge which was -
 - i) issued, or has effect as if issued, to a disabled person or an institution under The Disabled Persons (Badges for Motor Vehicles) (England) Regulations or under regulations having effect in Scotland or Wales under Section 21 of the Chronically Sick and Disabled Persons Act 1970; and
 - ii) has not ceased to be in force.
- e) **"Disabled Persons Parking Place"** means any area of highway described in Schedules 14 and 15 to this Order, indicated by a road marking approved by the Department for Transport, in which Disabled Person's Vehicles may wait when displaying a Disabled Person's Badge and Parking Disc in the Relevant Position;
- f) **"Goods Vehicle"** has the same meaning as in section 192 (1) of the Road Traffic Act 1988;
- g) **"Loading"** and **"Unloading"** means the continuous transference from (or to) a Vehicle to (or from) premises adjacent to where the Vehicle is parked of heavy or unmanageable goods that are not designed to be carried by hand other than over a very short distance;
- h) **"Parking Disc"** means a device which -
 - i) is 125 millimetres square and coloured blue, if issued on or after 1st April, 2000 or orange if issued before that date;

- ii) has been issued by a local authority and has not ceased to be valid; and
 - iii) is capable of showing the quarter hour period during which a period of waiting has begun.
- i) **"Parking Place"** means any length of road subject to restriction in accordance with Articles 11, 12, 13, 14, 15, 16 and 17;
 - j) **"Penalty Charge Notice"** means a notice served by a Civil Enforcement Officer pursuant to the provisions of section 78 of the 2004 Act and supporting regulations;
 - k) a Vehicle displays a Disabled Person's Badge or Parking Disc in the **"Relevant Position"** if –
 - i) the badge/disc is exhibited on the dashboard or fascia of the Vehicle; or
 - ii) where the Vehicle is not fitted with a dashboard or fascia the badge/disc is exhibited in a conspicuous position on the Vehicle, so that the front of the badge/disc is clearly legible from the outside of the Vehicle.
 - l) **"Taxi"** means a Vehicle licensed under section 37 of the Town Police Clauses Act 1847;
 - m) **"Taxi Stand"** means any area of carriageway described in Schedule 16 indicated by a road marking approved by the Department for Transport, in which Taxis may wait;
 - n) **"The Council's Duly Authorised Officer"** means a person appointed by the council or its local agent, or authority, to administer the powers conferred on the said Council by the 1984 Act, with respect to this and other Traffic Regulations;
 - o) **"Vehicle"** means a motor vehicle, a passenger vehicle, a dual-purpose vehicle, a goods vehicle, a motorcycle or an invalid carriage or any other vehicle of any description whether drawn or propelled along a road by animal or mechanical power.

2. Revocations

- a) Those parts of the "City of Preston (Wellfield Road and Marsh Lane) (Cooper Road Zone) Amendment Order 2006", as set out in Schedule 1a to this Order, are hereby revoked.
- b) Those parts of the "Lancashire County Council (Preston Area) (On Street Parking Places, Prohibition and Restriction of Waiting) Consolidation Order 2009", as set out in Schedule 1b to this Order, are hereby revoked.
- c) Those parts of the "Lancashire County Council (South Meadow Lane and Hartington Road, Preston, Preston City) (Prohibition and Restriction of Waiting) Order 2009, as set out in Schedule 1c to this Order, are hereby revoked.
- d) The "Lancashire County Council (Lauderdale street, Preston, Preston City) (Disabled Parking Place) Order 2010" is hereby revoked in full.
- e) Those parts of the "Lancashire County Council (Charlotte Street, Hudson Street, Oxford Street, Silver Street and Tenby Road, Preston, Preston City) (Part Revocation, Prohibition and Restriction of Waiting, Residents Permit Holders Parking Places and Disabled Parking Places) Order 2012", as set out in Schedule 1d to this Order, are hereby revoked.
- f) The "Lancashire County Council (Lauderdale Street, Preston, Preston City) (Loading/Unloading Bay) Order 2013" is hereby revoked in full.
- g) Those parts of the "Lancashire County Council (Cannon Street and Cross Street, Preston, Preston City) (Goods Vehicle Loading Bay, Prohibition of Waiting, Restriction of Waiting,

Limited Waiting, Prohibition of Loading) Order 2017", as set out in Schedule 1e to this Order, are hereby revoked.

- h) Those parts of the "Lancashire County Council (Garden Street, Mount Street and Winckley Square, Preston, Preston City) (Revocation, Prohibition of Waiting and Disabled Parking Place) Order 2017", as set out in Schedule 1f to this Order, are hereby revoked.
- i) Those parts of the "Lancashire County Council (Various Roads, AV3 Permit Zone, Preston, Preston City) (Revocation, Introduction of Parking Places, Prohibition and Restriction of Waiting, Limited Waiting and Prohibition of Loading) Order 2019", as set out in Schedule 1g to this Order, are hereby revoked.
- j) Those parts of the "Lancashire County Council (Various Locations, Burnley, Chorley, Hyndburn, Lancaster, Pendle, Preston, Ribble Valley, South Ribble, West Lancashire and Wyre) (Revocation, Amendment to Permit Parking Provisions, Various Parking Restrictions and Electric Vehicle Charging Point Parking Places (No1)) Order 2020", as set out in Schedule 1h to this Order, are hereby revoked.
- k) Those parts of the "Lancashire County Council (Pitt Street, Preston, Preston City) (Revocation, Amendment to Parking Provisions, Prohibition of Waiting and Prohibition of Loading) Order 2021", as set out in Schedule 1i to this Order, are hereby revoked.
- l) Those parts of the "Lancashire County Council (Various Roads, Preston City Centre Uclan Area, Preston City) (Revocations, Amendments to Permit Parking Provisions and Various Parking Restrictions) Order 2021", as set out in Schedule 1J to this Order, are hereby revoked.
- m) Those parts of the "Lancashire County Council (Fishergate Phase 2, Various Roads, Preston, Preston City) (Revocation and Various Parking Restrictions) Order 2016", as set out in Schedule 1k to this Order, are hereby revoked.

3. Prohibition of Waiting

Save as is hereinafter provided, no person shall, except upon the direction or with the permission of a police constable in uniform, or a Civil Enforcement Officer, cause or permit any Vehicle to wait at any time, on any day, in the lengths of road set out in the Schedule 2 to this Order.

4. Prohibition of Loading and Unloading

Save as is hereinafter provided, no person shall, except upon the direction or with the permission of a police constable in uniform, or a Civil Enforcement Officer, cause or permit any Vehicle to wait at any time, on any day, for the purposes of Loading or Unloading, in the lengths of road set out in Schedule 3 to this Order.

5. Restriction of Waiting Monday to Friday 8am – 6pm

Save as is hereinafter provided, no person shall, except upon the direction or with the permission of a police constable in uniform, or a Civil Enforcement Officer, cause or permit any Vehicle to wait from Monday until Friday inclusively, between 8am and 6pm, in the lengths of road set out in Schedule 4 to this Order.

6. Restriction of Waiting Monday to Saturday 8am – 6pm

Save as is hereinafter provided, no person shall, except upon the direction or with the permission of a police constable in uniform, or a Civil Enforcement Officer, cause or permit any Vehicle to wait from Monday until Saturday inclusively, between 8am and 6pm, in the lengths of road set out in Schedule 5 to this Order.

7. Restriction of Waiting Monday to Saturday 8am - 6.30pm

Save as is hereinafter provided, no person shall, except upon the direction or with the permission of a police constable in uniform, or a Civil Enforcement Officer, cause or permit any Vehicle to wait from Monday until Saturday inclusively, between 8am and 6.30pm, in the lengths of road set out in Schedule 6 to this Order.

8. Restriction of Waiting Monday to Saturday 8am - 7pm

Save as is hereinafter provided, no person shall, except upon the direction or with the permission of a police constable in uniform, or a Civil Enforcement Officer, cause or permit any Vehicle to wait from Monday until Saturday inclusively, between 8am and 7pm, in the length of road set out in Schedule 7 to this Order.

9. Restriction of Loading/Unloading Monday – Friday 8:15am - 9:15am and 4:30pm - 6:30pm

Save as is hereinafter provided, no person shall, except upon the direction or with the permission of a police constable in uniform, or a Civil Enforcement Officer, cause or permit any Vehicle to wait between Monday and Friday inclusively, between 8:15am to 9:15am and 4:30pm to 6:30pm, for the purposes of Loading or Unloading, in the lengths of road set out in Schedule 8 to this Order.

10. Restriction of Loading/Unloading Monday – Saturday 8am - 6:30pm

Save as is hereinafter provided, no person shall, except upon the direction or with the permission of a police constable in uniform, or a Civil Enforcement Officer, cause or permit any Vehicle to wait between Monday and Saturday inclusively, between 8:00am and 6:30pm, for the purposes of Loading or Unloading, in the lengths of road set out in Schedule 9 to this Order.

11. Goods Vehicle Loading Bay Monday to Saturday 8am – 6pm

Save as is hereinafter provided, no person shall, except upon the direction or with the permission of a police constable in uniform, or a Civil Enforcement Officer, cause or permit any Vehicle to wait in the Parking Places set out in Schedule 10 to this Order, from Monday to Saturday (inclusively) between 8am and 6pm, unless that Vehicle is a Goods Vehicle and it is engaged in Loading or Unloading.

**12. Limited Waiting Parking Place 1 Hour No Return Within 2 Hours Monday to Saturday
8am - 6pm**

Save as is hereinafter provided, no person shall, except upon direction or with the permission of a Police Constable in uniform or a Civil Enforcement Officer cause or permit any Vehicle to wait for a period exceeding one hour, with no return within two hours, from Monday to Saturday inclusively between 8am and 6pm, in the lengths of road set out in Schedule 11 to this Order.

**13. Limited Waiting Parking Place 1 Hour No Return Within 2 Hours Monday to Saturday
8am – 6.30pm**

Save as is hereinafter provided, no person shall, except upon direction or with the permission of a Police Constable in uniform or a Civil Enforcement Officer cause or permit any Vehicle to wait for a period exceeding one hour, with no return within two hours, from Monday to Saturday inclusively between 8am and 6.30pm, in the lengths of road set out in Schedule 12 to this Order.

**14. Limited Waiting Parking Place 2 Hours No Return Within 2 Hours Monday to Saturday
8am – 6pm**

Save as is hereinafter provided, no person shall, except upon direction or with the permission of a Police Constable in uniform or a Civil Enforcement Officer cause or permit any Vehicle to wait for a period exceeding two hours, with no return within two hours, from Monday to Saturday inclusively between 8am and 6pm, in the lengths of road set out in Schedule 13 to this Order.

15. Disabled Persons Parking Place

Save as is hereinafter provided, no person shall, except upon the direction or with the permission of a police constable in uniform, or a Civil Enforcement Officer, cause or permit any Vehicle to wait in the Parking Places set out in Schedule 14 to this Order, unless that Vehicle is a Disabled Persons Vehicle.

16. Disabled Persons Parking Place 7am – 7pm

Save as is hereinafter provided, no person shall, except upon the direction or with the permission of a police constable in uniform, or a Civil Enforcement Officer, cause or permit any Vehicle to wait on any day between 7am and 7pm, in the Parking Places set out in Schedule 15 to this Order, unless that Vehicle is a Disabled Persons Vehicle.

17. Taxi Stand 7pm – Midnight and Midnight – 7am

Save as is hereinafter provided, no person shall, except upon the direction or with the permission of a police constable in uniform or Civil Enforcement Officer, cause or permit any Vehicle, other than a Taxi, to stop or wait on any day between 7pm and Midnight, and Midnight and 7am, in the Taxi Stand set out in Schedule 16.

18. General Exemptions

Nothing in Articles 3, 4, 5, 6, 7, 8, 9, 10, 11, 12, 13, 14, 15, 16 and 17 of this Order shall render it unlawful to cause or permit any Vehicle to wait in the lengths of road referred to therein for so long as may be necessary to enable :-

- a) if it cannot conveniently be used for such purpose in any other road to be used in connection with any of the following:-
- i) building, industrial or demolition operations;
 - ii) the removal of any obstruction to traffic;
 - iii) the maintenance, improvement or reconstruction of the said lengths of road;
 - iv) the laying, erection, alteration or repair in, or in land adjacent to the said lengths of road of any sewer or of any main, pipe or apparatus or the exercise of any other statutory power or duty for the maintenance and supply of gas, water or electricity or of any telecommunications system as defined in Section 4 of the Telecommunications Act 1984.
- b) the Vehicle to be used for the purposes of a local authority in pursuance of statutory powers or duties if it cannot conveniently be used for such purpose in any other road;
- c) the Vehicle to be used for fire brigade, ambulance or police purposes in pursuance of statutory powers or duties.

19. Exemptions to Articles 3, 4, 5, 6, 7, 8, 9, 10, 11, 12, 13, 14, 15 and 16

Nothing in Articles 3, 4, 5, 6, 7, 8, 9, 10, 11, 12, 13, 14, 15 and 16 of this Order shall render it unlawful to cause or permit any Vehicle to wait in the lengths of road referred to therein for so long as may be necessary to enable a person to board or alight from the Vehicle.

20. Exemptions to Articles 3, 5, 6, 7, 8, 12, 13, 14, 15 and 16

Nothing in Articles 3, 5, 6, 7, 8, 12, 13, 14, 15 and 16 of this Order shall render it unlawful to cause or permit any Vehicle to wait in the lengths of road referred to therein for so long as may be necessary to enable :-

- a) goods to be loaded onto or unloaded from the Vehicle;
- b) A Royal Mail liveried Vehicle engaged in the collection and/or delivery of letters in accordance with the statutory provisions as defined in the Postal Services Act 2000;
- c) the Vehicle to wait at or near to any premises situated on or adjacent to the said length of road for so long as such waiting by the Vehicle is reasonably necessary in connection with any wedding or funeral.

21. Exemption for Disabled Person's Vehicle

- a) Nothing in Articles 3, 5, 6, 7 and 8 of this Order shall render it unlawful to cause or permit any Vehicle to wait in the lengths of road referred to therein for a period not exceeding three hours (not being a period separated by an interval of less than one hour from a previous period of waiting by the same Vehicle in the same length of road on the same day) if the Vehicle is a Disabled Person's Vehicle which displays in the Relevant Position

both a Disabled Person's Badge and a Parking Disc marked to show the quarter hour period during which the period of waiting began.

- b) Nothing in Articles 12, 13 and 14 of this Order shall render it unlawful to cause or permit any Vehicle to wait in the lengths of roads referred to therein if the Vehicle is a Vehicle which displays in the Relevant Position both a Disabled Person's Badge and a Parking Disc marked to show the quarter hour period during which the period of waiting began.

22. Additional Exemptions

Nothing in Article 3, 4, 5, 6, 7, 8, 9, 10, 11, 12, 13, 14, 15, 16 and 17 of this Order shall render it unlawful to cause or permit any Vehicle to wait, in the lengths of road referred to therein when the person in control of the Vehicle:

- a) is required by law to stop;
- b) is obliged to stop in order to avoid an accident; or
- c) is prevented from proceeding along the road due to circumstances beyond his/her control.

23. Manner of standing in a Parking Place

- a) The driver of a motor Vehicle using a Parking Place shall stop the engine as soon as the Vehicle is in a position in the Parking Place and shall not start the engine except when about to change the position of the Vehicle in or, or depart from, the Parking Place.
- b) Every Vehicle left in a Parking Place in accordance with the foregoing provisions of this Order shall be left so that every part of the Vehicle is within the limits of the Parking Place.
- c) A driver of a Vehicle shall not use a Parking Place so as unreasonably to prevent access to any premises adjoining a road or the use of a road by other persons or so as to be a nuisance.

24. Alteration of position of a Vehicle in a Parking Place

Where any Vehicle is left standing in a Parking Place in contravention of the provisions of Article 23 of this Order, a police constable in uniform or a Civil Enforcement Officer may alter or cause to be altered the position of the Vehicle in order that its position shall comply with those provisions.

25. Removal of a Vehicle from a Parking Place

Where a police constable in uniform or a Civil Enforcement Officer is of the opinion that any of the provisions contained in Article 23 of this Order have been contravened or not complied with in respect of a Vehicle left in a Parking Place, he/she may remove or cause to be removed the Vehicle from the said Parking Place, and where it is so removed, shall provide for the safe custody of the said Vehicle.

26. Movement of a Vehicle in a Parking Place in an Emergency

- a) A police constable in uniform or a Civil Enforcement Officer may in case of emergency move or cause to be moved any Vehicle left in a Parking Place to any place he thinks fit and shall provide for the safe custody of the Vehicle.
- b) A person causing or permitting a Vehicle to wait in a Parking Place by virtue of the provisions of this Order shall take all such steps as are necessary to ensure that in the case of a Parking Place it shall stand in accordance with Article 23 so that every part of the Vehicle is within the limits of the Parking Place.

27. Power to suspend use of Parking Places

- a) The Council's Duly Authorised Officer may suspend the use of a Parking Place or any part thereof whenever he/she considers such suspensions reasonably necessary and make such charge for the administration of this service, as may from time to time be determined by the Council.
- b) A police constable in uniform may suspend for not longer than 7 days the use of a Parking Place or any part thereof whenever he/she considers such suspension reasonably necessary for the purpose of mitigating congestion or obstruction of traffic or a danger to or from traffic in consequence of extraordinary circumstances.
- c) Any persons suspending the use of a Parking Place or any part thereof in accordance with the provisions of paragraph a) or b) of this Article shall thereupon place or cause to be placed in or adjacent to any part of that Parking Place the use of which is suspended, an authorised Traffic Sign or cone indicating that waiting by Vehicles is prohibited.
- d) No person shall cause or permit a Vehicle to be left in any part of a Parking Place during such period when an authorised Traffic Sign or cone is placed in or adjacent to that part of the Parking Place pursuant to paragraph c) of this Article provided that this paragraph shall not apply to a Vehicle:
 - i) being used by the respective Fire or Police Authority or Ambulance Health Trust to deal with an emergency; or
 - ii) being used for any purpose specified in Article 22; or
 - iii) left in such Parking Place with the permission of the person suspending the use of the Parking Place.

28. Restriction of use of a Vehicle in a Parking Place

While any Vehicle is in the lengths of road set out in the Schedules to this Order no person shall use the said Vehicle in connection with the sale of any article to any person in or near the Parking Place or in connection with the selling of or offering for sale of his/her skills or services.

29. Miscellaneous

The Restriction imposed by this Order shall be in addition to and not in derogation of any restrictions or requirements imposed by any regulations made, or having effect as if made, under the Act or by or under any other enactment.

30. Effect of Contravention

Failure by a person to comply with any prohibition or restriction contained within this order or any subsequent orders shall constitute a contravention of the same and shall result in the issue by the Council and/or its agents of a Penalty Charge Notice which shall be payable by such persons in accordance with the legislation.

31. Commencement of Order

This Order shall come into force on the 13th day of January 2025 and may be cited as the "Lancashire County Council (Various Roads, Preston City Area) (Revocation, Prohibition And Restriction Of Waiting, Prohibition And Restriction Of Loading, Goods Vehicle Loading, Limited Waiting Parking Places, Taxi Stand, And Disabled Parking Places) Order 2025".

Dated this 08th day of January 2025.

THE COMMON SEAL of the Lancashire County Council was hereunto affixed following a decision made on the 07th day of September 2023 by The Cabinet.



Authorised Signatory



DS146

Schedule 1a – Revocation

Items 2 and 3 of Schedule 2.

Schedule 1b – Revocation

- a) Items (1), (5) and (6) of Schedule 2.04.
- b) Items (1)a), (7), (12)a)(i), (12)a)(ii), (19)a), (65), (93)a)(i), (93)a)(ii), (93)b), (93)c)(i), (93)c)(ii), (93)c)(iii), (94)a), (94)b), (95)b)(i), (95)b)(ii), (95)b)(iii), (107)b), (126)a), (142)a)(ii), (142)a)(iii), (179)a)(i), (184), (186)a), (186)b)(i), (186)b)(ii), (186)b)(iii), (186)c)(i), (186)c)(ii), (186)c)(iii), (186)c)(iv), (199)a)(i), (199)a)(ii), (199)b), (199)c)(i), (208)b), (208)c), (208)d), (225), (242)b), (253)a), (253)b)(i), (253)c)(i), (273), (314)a), (314)b)(i), (314)b)(ii), (314)c)(i), (320)a)(i), (320)a)(ii), (320)a)(iii), (342), (343), (389)a)(i), (389)a)(ii), (404)a)(i), (404)a)(ii), (404)b), (416)b)(i), (416)b)(ii), (421)a), (459)b)(i), (459)b)(ii), (469)a), (469)b)(i), (469)b)(ii), (470)b)(i), (470)b)(ii), (470)b)(iii), (470)b)(iv), (471)c), (475)a), (475)b), (482)a), and (489)b) of Schedule 10.01.
- c) Items (1), (2) and (5) of Schedule 10.14;
- d) Item (22) of Schedule 11.040.
- e) Items (6)b)(i), (6)b)(ii), (8)a)(ii), (8)a)(iii), (19)b), (19)c)(i), (19)c)(ii), (19)c)(iii), (20)b), (22)a), (23)a), (23)b), (32)b)(ii), (49)(i), (49)(ii), (50)b)(i), (50)b)(ii), (52)a)(i), (52)a)(ii), (53)a), (56)b)(i), (56)b)(ii), (56)b)(iii), (65), (82)a)(i), (82)a)(ii), (82)b), (112)a)(i), (112)a)(ii), (112)a)(iii), (113)a)(i), (113)a)(ii), (144)a)(i), (144)a)(ii), (144)b)(iii), (153), (155)a)(i), (155)a)(iii), (155)b), (159)(i), (175)a), (175)b)(i), (175)b)(ii), (186)c), (196)a), (196)b), and (202)c) of Schedule 11.075.
- f) Item (10)(ii) of Schedule 11.076.
- g) Items (1), (2), (4), (5), (6), (7), (8)a), (8)b)(i), (8)b)(ii), (9), (10), (11)(i), (11)(ii), (12), (13)a), (13)b), (13)c), (14)a) and (14)b) of Schedule 11.115.
- h) Items (5)a)(i) and (5)a)(ii) of Schedule 11.077.
- i) Items (4), (6), (20)(i), (20)(ii), (27), (28), (33), (35)a), (35)b), (36)a)(i), (36)a)(ii) and (36)b) of Schedule 12.084.
- j) Items (1)(i) and (1)(ii) of Schedule 12.085.
- k) Item (1) of Schedule 12.104.
- l) Items (1), (2), (3)(i), (3)(ii), (4), (7), (8), (10), (12), (14)a)(i), (14)a)(ii), (14)b), (15), (16), (20)a)(i), (20)a)(ii), (20)a)(iii), (24)(ii), (28), (34), (35), (37)(i) and (37)(ii) of Schedule 12.105.
- m) Items (19)a)(i) and (19)a)(ii) of Schedule 13.01;
- n) Item (6) of Schedule 14.19;
- o) Item (6) of Schedule 14.20.

Schedule 1c – Revocation

South Meadow Lane in Article 2.

Schedule 1d – Revocation

- a) Items 3., 4. and 5. Of Schedule 2.
- b) Items 1. and 2. Of Schedule 3.
- c) Items 4. and 6. Of Schedule 4.
- d) Schedule 5.

Schedule 1e – Revocation

- a) Items a. and b. of Schedule 3.
- b) Items c. and d. of Schedule 5.

Schedule 1f – Revocation

Schedule 3.

Schedule 1g – Revocation

- a) Items (93)a), (93)b)(i), (93)b)(ii), (93)c), (94)a)(i), (94)a)(ii), (94)b)(i), (94)b)(ii), (94)b)(iii), (95)a), (95)b), (96), (97), (98)a) and (98)b) of Schedule 2b.
- b) Item (1) of Schedule 2c).
- c) Item p) of Schedule 3.
- d) Item o) of Schedule 4.
- e) Items a), b), c) and d) of Schedule 5.
- f) Schedule 6.
- g) Items b) and c) of Schedule 7.

Schedule 1h – Revocation

Items a) and b) of Schedule 5.

Schedule 1i – Revocation

Schedule 3.

Schedule 1j - Revocation

- a) Items (99) and (100) of Schedule 2b).
- b) Item (1) of Schedule 2c).
- c) Items (1) and (2) of Schedule 2d).

Schedule 1k – Revocation

- a) Schedule 6.
- b) Schedule 9.
- c) Item v) of Schedule 13.
- d) Item b) of Schedule 16.
- e) Schedule 21.

Schedule 2 – Prohibition of Waiting

- a) Abbey Street, Preston, the north side, from its junction with the Centreline of Ashton Street for a distance of 6.5 metres in a westerly direction.
- b) Abbey Street, Preston, the north side, from a point 77 metres west of its junction with the Centreline of Ashton Street to its junction with the Centreline of Carleton Street.
- c) Abbey Street, Preston, the south side, from its junction with the Centreline of Weston Street for a distance of 6.5 metres in a westerly direction.
- d) Ainslie Road, Preston, both sides, from its junction with the Centreline of Blackpool Road to Back Blackpool Road Nos 318 to 348.
- e) Appleby Street, Preston, the north side, from its junction with the Centreline of Lancaster Road North for a distance of 11.5 metres in a westerly direction.
- f) Appleby Street, Preston, the north side, from a point 21.5 metres west of its junction with the Centreline of Lancaster Road North to its junction with the Centreline of St Thomas' Place.
- g) Arnott Road, Preston, the south side, from its junction with the Centreline of Balcarres Road for a distance of 9 metres in a westerly direction.
- h) Ashmoor Street, Preston, the north side, from its junction with the Centreline of Brook Street for a distance of 14 metres in an easterly direction.

- i) Ashmoor Street, Preston, the north side, from a point 113 metres east of its junction with the Centreline of Brook Street to its junction with the Centreline of Adelphi Street.
- j) Ashton Street, Preston, the east side, from a point 21.5 metres north of its junction with the Centreline of Abbey Street in a northerly direction, to its junction with the Centreline of Priory Street.
- k) Avenham Street, Preston, the west side, from its junction with the Centreline of Syke Street for a distance of 13 metres in a northerly direction.
- l) Balcarres Road, Preston, the west side, from a point 40 metres north of its junction with the Centreline of Briggs Road, in a northerly direction to a point 7 metres north of its junction with the Centreline of Arnott Road.
- m) Balcarres Road, Preston, the west side, from its junction with the Centreline of Briggs Road, for a distance of 8 metres in a northerly direction.
- n) Barlow Street, Preston, the south side, from its junction with the Centreline of Brook Street for a distance of 5.5 metres in an easterly direction.
- o) Berwick Road, Preston, both sides, from its junction with the Centreline of Avenham Lane for a distance of 11.5 metres in a south easterly direction.
- p) Berwick Road, Preston, the north east side, from a point 36.5 metres south east of its junction with the Centreline of Silver Street to its junction with Tenby Road.
- q) Beaconsfield Avenue, Preston, the east side, from its junction with the Centreline of New Hall Lane for a distance of 10 metres in a southerly direction.
- r) Beaconsfield Avenue, Preston, the west side, from its junction with the Centreline of New Hall Lane for a distance of 35 metres in a southerly direction.
- s) Brieryfield Road, Preston, the east side, from its junction with the Centreline of Vine Street for a distance of 9 metres in a northerly direction.
- t) Brieryfield Road, Preston, the east side, from its junction with the Centreline of Ingot Street for a distance of 11 metres in a southerly direction.
- u) Brieryfield Road, Preston, the west side, from a point 5 metres north of its junction with the Centreline of Vine Street for a distance of 7 metres in a southerly direction.
- v) Brieryfield Road, Preston, the west side, from its junction with the Centreline of Ingot Street for a distance of 12.5 metres in a southerly direction.
- w) Briggs Road, Preston, the north side, from its junction with the Centreline of Balcarres Road for a distance of 6 metres in a westerly direction.
- x) Bushell Street, Preston, the north side, from its junction with the Centreline of Lancaster Road North for a distance of 6 metres in an easterly direction.
- y) Carlton Street, Preston, the west side, from its junction with the Centreline of Abbey Street for a distance of 18 metres in a northerly direction.
- z) Carlton Street, Preston, the west side, from a point 33 metres north of its junction with the Centreline of Abbey Street for a distance of 10.5 metres in a northerly direction.
- aa) Carlton Street, Preston, the west side, from a point 67.5 metres north of its junction with the Centreline of Abbey Street to its junction with the Centreline of Steeple View.
- bb) Cheviot Street, Preston, the east side, from its junction with the Centreline of West View Terrace for a distance of 26 metres in a southerly direction.
- cc) Cheviot Street, Preston, the east side, from a point 80 metres south of its junction with the Centreline of West View Terrace to its most southerly end including the turning head.
- dd) Cheviot Street, Preston, the west side, from its junction with the Centreline of West View Terrace for a distance of 37.5 metres in a southerly direction.
- ee) Cheviot Street, Preston, the west side, from a point 62.5 metres south of its junction with the Centreline of West View Terrace to its most southerly end including the turning head.
- ff) Christ Church Street, Preston, both sides, from its junction with the Centreline of Bow Lane for a distance of 17 metres in a south westerly direction.

- gg) Christ Church Street, Preston, both sides, from a point 66 metres south west of its junction with the Centreline of Bow Lane to a point 9 metres south west of its junction with the Centreline of Spring Bank.
- hh) Christ Church Street, Preston, both sides, from its junction with the Centreline of Hartington Road for a distance of 14.5 metres in a north easterly direction.
- ii) Christ Church Street, Preston, the south east side, from a point 74.5 metres south west of its junction with the Centreline of Spring Bank for a distance of 16.5 metres in a south westerly direction.
- jj) Christian Road, Preston, the south west side, from a point 119 metres south of its junction with the Centreline of Fishergate Hill in a southerly direction, to the extent of the adopted Highway.
- kk) Christian Road, Preston, the west side, from its junction with the Centreline of Fishergate Hill for a distance of 50.5 metres in a southerly direction.
- ll) Christian Road, Preston, the west side, from a point 81.5 metres south of its junction with the Centreline of Fishergate Hill for a distance of 21.5 metres in a southerly direction.
- mm) Church Avenue, Preston, the east side, from a point 28.5 metres south of its junction with the Centreline of Devonshire Place for a distance of 22 metres in a southerly direction.
- nn) Church Avenue, Preston, the east side, from a point 111 metres south of its junction with the Centreline of Devonshire Place for a distance of 36.5 metres in a southerly direction.
- oo) Church Avenue, Preston, the west side, from a point 4 metres north of its junction with the Centreline of Fishwick Parade for a distance of 193 metres in a southerly direction.
- pp) College Court, Preston, the north east side, from a point 63.5 metres south of its junction with the Centreline of Ripon Street to its junction with the Centreline of Havelock Street.
- qq) Cooper Road, Preston, the north side, from a point 69.5 metres west of its junction with the Centreline of Spa Road to its western extremity.
- rr) Croft Street, Preston, the east side, from a point 5 metres north of its junction with the Centreline of Vine Street for a distance of 16 metres in a southerly direction including the turning head.
- ss) Croft Street, Preston, the west side, from a point 10.5 metres south of its junction with the Centreline of Vine Street for a distance of 36.5 metres in a northerly direction.
- tt) Deepdale Road, Preston, the east side, from its junction with the Centreline of Deepdale Street for a distance of 14.5 metres in a southerly direction.
- uu) Deepdale Road, Preston, the east side, from a point 132.5 metres south of its junction with the Centreline of Deepdale Street in a southerly direction, to its junction with the Centreline of Ribbleton Lane.
- vv) Deepdale Road, Preston, the west side, from its junction with the Centreline of Ribbleton Lane to its junction with the Centreline of Edmund Street.
- ww) Derby Street, Preston, the north east side, from its junction with the Centreline of Lords Walk for a distance of 13.5 metres in a south easterly direction.
- xx) Derby Street, Preston, the north east side, from a point 36.5 metres south east of its junction with the Centreline of Hammond's Row to its junction with the Centreline of Church Street.
- yy) Devonshire Place, Preston, the east side, from its junction with the Centreline of New Hall Lane for a distance of 60 metres in a southerly direction.
- zz) Devonshire Place, Preston, the north side, from its junction with the Centreline of Church Avenue for a distance of 32.5 metres in an easterly direction.
- aaa) Devonshire Place, Preston, the south side, from its junction with the Centreline of Church Avenue for a distance of 30.5 metres in an easterly direction.

- bbb) Devonshire Place, Preston, the west side, from its junction with the Centreline of New Hall Lane for a distance of 30 metres in a southerly direction.
- ccc) Ellen Street, Preston, the north side, from its junction with the Centreline of Emmanuel Street for a distance of 12.5 metres in an easterly direction.
- ddd) Ellen Street, Preston, the north side, from its junction with the Centreline of Emmanuel Street for a distance of 12 metres in a westerly direction.
- eee) Ellen Street, Preston, the north side, from a point 41 metres west of its junction with the Centreline of Emmanuel Street for a distance of 4.5 metres in a westerly direction.
- fff) Emmanuel Street, Preston, both sides, from its junction with the Centreline of Ellen Street for a distance of 5 metres in a northerly direction.
- ggg) Fish Street, Preston, the north side, from a point 28 metres east of its junction with the Centreline of Lancaster Road North for a distance of 6 metres in an easterly direction.
- hhh) Fish Street, Preston, the north side, from its junction with the Centreline of Lancaster Road North for a distance of 6 metres in an easterly direction.
- iii) Fishwick Parade, Preston, the north side, from a point 62 metres east of its junction with the Centreline of Iddesleigh Road in an easterly direction, to its junction with the Centreline of Church Avenue.
- jjj) Fishwick Parade, Preston, the north side, from a point 28 metres east of its junction with the Centreline of Iddesleigh Road for a distance of 15 metres in an easterly direction.
- kkk) Fishwick Parade, Preston, the north side, from its junction with the Centreline of Iddesleigh Road for a distance of 13 metres in an easterly direction.
- lll) Fishwick Parade, Preston, the south side, from its junction with the Centreline of Church Avenue for a distance of 73 metres in a westerly direction.
- mmm) Garden Street, Preston, the north side, from its junction with the Centreline of Mount Street to its junction with the Centreline of Winckley Square (west).
- nnn) Garden Street, Preston, the south side, from a point 58 metres west of its junction with the Centreline of Winckley Square (west) to a point 34.5 metres east of its junction with the Centreline of East Cliff Road.
- ooo) Garden Street, Preston, the south side, from its junction with the Centreline of Winckley Square (west) for a distance of 17 metres in a westerly direction.
- ppp) Glover Street, Preston, the north east side, from its Centreline junction with Cross Street/Syke Street for a distance of 70 metres in a south easterly direction.
- qqq) Grafton Street, Preston, both sides, from a point 134.5 metres south east of its junction with the Centreline of Fishergate Hill for a distance of 6 metres in a south easterly direction.
- rrr) Grafton Street, Preston, the north east side, from a point 189 metres south east of its junction with the Centreline of Fishergate Hill to a point 22 metres south east of its junction with the Centreline of Hind Street.
- sss) Grafton Street, Preston, the north east side, from a point 64 metres south east of its junction with the Centreline of Fishergate Hill for a distance of 16 metres in a south easterly direction.
- ttt) Grafton Street, Preston, the north east side, from its junction with the Centreline of Fishergate Hill for a distance of 47 metres in a south easterly direction.
- uuu) Grafton Street, Preston, the south west side, from its junction with the Centreline of Fishergate Hill for a distance of 43 metres in a south easterly direction.
- vvv) Grafton Street, Preston, the south west side, from a point 71.5 metres south east of its junction with the Centreline of Fishergate Hill for a distance of 6 metres in a south easterly direction.

- www) Grafton Street, Preston, the south west side, from a point 193.5 metres south east of its junction with the Centreline of Fishergate Hill to a point 7 metres south east of its junction with the Centreline of Hind Street.
- xxx) Great Avenham Street, Preston, both sides, from its junction with the Centreline of Cadogan Place for a distance of 8.5 metres in a north westerly direction.
- yyy) Great Avenham Street, Preston, both sides, from a point 160.5 metres north west of its junction with the Centreline of Cadogan Place to its junction with the Centreline of Avenham Lane.
- zzz) Great Avenham Street, Preston, the north east side, from a point 65 metres north west of its junction with the Centreline of Cadogan Place for a distance of 3.5 metres in a north westerly direction.
- aaaa) Great Avenham Street, Preston, the north east side, from a point 122.5 metres north west of its junction with the Centreline of Cadogan Place for a distance of 7 metres in a north westerly direction.
- bbbb) Great Avenham Street, Preston, the north east side, from a point 144 metres north west of its junction with the Centreline of Cadogan Place for a distance of 5 metres in a north westerly direction.
- cccc) Great Avenham Street, Preston, the south west side, from a point 16 metres north west of its junction with the Centreline of Cadogan Place for a distance of 4 metres in a north westerly direction.
- dddd) Great Avenham Street, Preston, the south west side, from a point 26 metres north west of its junction with the Centreline of Cadogan Place for a distance of 4 metres in a north easterly direction.
- eeee) Great Avenham Street, Preston, the south west side, from a point 64 metres north west of its junction with the Centreline of Cadogan Place for a distance of 3.5 metres in a north westerly direction.
- ffff) Great Avenham Street, Preston, the south west side, from a point 122.5 metres north west of its junction with the Centreline of Cadogan Place for a distance of 3.5 metres in a north westerly direction.
- gggg) Great Avenham Street, Preston, the south west side, from a point 129 metres north west of its junction with the Centreline of Cadogan Place for a distance of 5.5 metres in a north westerly direction.
- hhhh) Guildhall Street, Preston, the east side, from its junction with the Centreline of Cross Street for a distance of 16.5 metres in a northerly direction.
- iiii) Guildhall Street, Preston, the east side, from a point 53.5 metres north of its junction with the Centreline of Cross Street for a distance of 28.5 metres in a northerly direction.
- jjjj) Guildhall Street, Preston, the east side, from a point 106 metres north of its junction with the Centreline of Cross Street for a distance of 40.5 metres in a northerly direction.
- kkkk) Guildhall Street, Preston, the west side, from its junction with the Centreline of Cross Street for a distance of 146.5 metres in a northerly direction.
- llll) Hartington Road, Preston, the north side, from a point 5 metres south east of its junction with the Centreline of Portland Street to its junction with the Access Road (Stand Road to Talbot Road).
- mmmm) Hartington Road, Preston, the north east side, from a point 12 metres south east of its junction with the Centreline of Christ Church Street for a distance of 19 metres in a north westerly direction.
- nnnn) Hartington Road, Preston, the north east side, from its junction with the Centreline of Fishergate Hill for a distance of 49 metres in a north westerly direction.

- oooo) Hartington Road, Preston, the south east side, from a point 11 metres north west of its junction with the Centreline of Portland Street for a distance of 3.5 metres in a north easterly direction.
- pppp) Hartington Road, Preston, the west side, from a point 5.5 metres north west of its junction with the Centreline of Portland Street for a distance of 27.5 metres in a north westerly direction then 5.5 metres in a north easterly direction.
- qqqq) Havelock Street, Preston, the north west side, from its junction with the Centreline of Haysworth Street for a distance of 6 metres in a westerly direction.
- rrrr) Havelock Street, Preston, the north west side, from its junction with the Centreline of College Court for a distance of 7 metres in an easterly direction.
- ssss) Haysworth Street, Preston, the west side, from its junction with the Centreline of Havelock Street for a distance of 6.5 metres in a northerly direction.
- tttt) Hind Street, Preston, the south east side, from its junction with the Centreline of Grafton Street for a distance of 19 metres in a south westerly direction.
- uuuu) Hind Street, Preston the south east side, from a point 31 metres south west of its junction with the Centreline of Grafton Street for a distance of 4.5 metres in a south westerly direction.
- vvvv) Hind Street, Preston, both sides, from a point 70.5 metres south west of its junction with the Centreline of Grafton Street to its junction with the Centreline of South Meadow Street.
- wwww) Hudson Street, Preston, the north east side, from its junction with the Centreline of Charlotte Street for a distance of 19 metres in a south easterly direction.
- xxxx) Hudson Street, Preston, the north east side, from a point 93.5 metres south east of its junction with the Centreline of Charlotte Street to its junction with the Centreline of Clarendon Street.
- yyyy) Idlesleigh Road, Preston, the east side, from its junction with the Centreline of Fishwick Parade for a distance of 8 metres in a northerly direction.
- zzzz) Ingot Street, Preston, both sides, for the entire length.
- aaaaa) Kilshaw Street, Preston, the south side, from its junction with the Centreline of Lancaster Road North for a distance of 12 metres in an easterly direction.
- bbbb) Lancaster Road North, Preston, the south west side, from a point 152.5 metres north of its junction with the Centreline of Bushell Street to its junction with the Centreline of Appleby Street.
- cccc) Lancaster Road North, Preston, the west side, from its junction with the Centreline of Bushell Street for a distance of 10.5 metres in a northerly direction.
- dddd) Latham Street, Preston, the north east side, from a point 89.5 metres south east of its junction with the Centreline of Avenham Lane for a distance of 5 metres in a south easterly direction.
- eeee) Lauderdale Street, Preston, both sides, from its junction with the Centreline of Hind Street for a distance of 11 metres in a north westerly direction.
- ffff) Lauderdale Street, Preston, both sides, from a point 78 metres north west of its junction with the Centreline of Hind Street for a distance of 6.5 metres in a north westerly direction.
- gggg) Lauderdale Street, Preston, the north east side, from a point 128 metres north west of its junction with the Centreline of Hind Street for a distance of 6.5 metres in a north westerly direction.
- hhhh) Lauderdale Street, Preston, the north east and south east side, from a point 163.5 metres north west of its junction with the Centreline of Hind Street to its junction with the Centreline of Grafton Street.

- iiii) Lauderdale Street, Preston, the south west and north west side, from a point 157.5 metres north west of its junction with the Centreline of Hind Street to its junction with the Centreline of Grafton Street.
- jjjj) Linton Street, Preston, both sides, from its junction with the Centreline of Plungington Road to its junction with Back Linton Street Nos 1 to 27.
- kkkk) Maddy Street, Preston, both sides, from its junction with the Centreline of Wellington Street to its junction with the Centreline of West View Terrace.
- llll) Oxford Street, Preston, the north east side, from a point 161 metres south east of its junction with the Centreline of Avenham Lane to a point 19 metres south east of its junction with the Centreline of Charlotte Street.
- mmmm) Oxford Street, Preston, the north east side, from its junction with the Centreline of Avenham Lane for a distance of 75.5 metres in a south easterly direction.
- nnnn) Oxford Street, Preston, the north east side, from a point 105.5 metres south east of its junction with the Centreline of Charlotte Street to its junction with the Centreline of Clarendon Street.
- oooo) Oxford Street, Preston, the south west side, from its junction with the Centreline of Avenham Lane for a distance of 59.5 metres in a south easterly direction.
- pppp) Parkside, Deepdale, Preston, the south side, from a point 59 metres east of its junction with the Centreline of Bill Shankly Crescent to its junction with the Centreline of Blackpool Road.
- qqqq) Pedder Street, Preston, the north side, from a point 86.5 metres east of its junction with the Centreline of Weston Street to a point 23 metres east of its junction with the Centreline of St Walburge Avenue.
- rrrr) Pedder Street, Preston, the north side, from its junction with the Centreline of Weston Street for a distance of 6 metres in a westerly direction.
- ssss) Priors Street, Preston, the south side, from its junction with the Centreline of Weston Street for a distance of 5 metres in a westerly direction.
- tttt) Priors Street, Preston, the south side, from a point 52.5 metres west of its junction with the Centreline of Weston Street in a westerly direction, to its junction with the Centreline of Ashton Street.
- uuuu) Priors Street, Preston, the south side, from its junction with the Centreline of Ashton Street for a distance of 10.5 metres in a westerly direction.
- vvvv) Priors Street, Preston, the south side, from its junction with the Centreline of Carleton Street for a distance of 9 metres in an easterly direction.
- wwww) Shelley Road, Preston, the west side, from its junction with the Centreline of Blackpool Road for a distance of 10 metres in a northerly direction.
- xxxx) South Meadow Lane, Preston, the north side, from a point 149.5 metres south east of its junction with the Centreline of Woods Green to its junction with the Centreline of Riverside.
- yyyy) Spring Bank, Preston, the north east side, from its junction with the Centreline of Christ Church Street for a distance of 9 metres in a south-easterly direction.
- zzzz) Spring Bank, Preston, the north east side, from its junction with the Centreline of Fishergate Hill for a distance of 10.5 metres in a north westerly direction.
- aaaa) St Marks Road, Preston, the north east side, from its junction with the Centreline of the westbound carriageway of Water Lane for a distance of 25 metres in a south easterly direction.
- bbbb) St Marks Road, Preston, the north east side, from a point 8 metres north east of its junction with the Centreline of Bromley Street to its junction with the Centreline of Wellfield Road.

- cccccc) St Marks Road, Preston, the south west side, from a point 18 metres south east of its junction with the Centreline of the westbound carriageway of Water Lane for a distance of 7 metres in a south easterly direction.
- dddddd) St Marks Road, Preston, the south west side, from a point 23 metres south east of its junction with the Centreline of Bromley Street to its junction with the Centreline of Wellfield Road.
- eeeeee) St Marks Road, Preston, the south west side, from its junction with the Centreline of the westbound carriageway of Water Lane for a distance of 6 metres in a south easterly direction.
- ffffff) St Thomas Street, Preston, the south side, from a point 57.5 metres west of its junction with the Centreline of Lancaster Road North in a westerly direction, to the end of the cul-de-sac.
- gggggg) St Thomas Street, Preston, the south side, from its junction with the Centreline of Lancaster Road North for a distance of 10.5 metres in a westerly direction.
- hhhhh) Stanley Place, Preston, the east side, from its junction with the Centreline of Fishergate Hill for a distance of 28 metres in a southerly direction.
- iiiiii) Vine Street, Preston, the north side, from its junction with the Centreline of Brieryfield Road for a distance of 7 metres in an easterly direction.
- jjjjjj) Vine Street, Preston, the north side, from its junction with the Centreline of Croft Street for a distance of 8 metres in a westerly direction.
- kkkkkk) Vine Street, Preston, the south side, for the entire length.
- llllll) Waltons Parade, Preston, the west side, from its junction with the Centreline of Fishergate Hill for a distance of 55 metres in a southerly direction.
- mmmmm) Waltons Parade, Preston, the west side, from a point 72.5 metres south of its junction with the Centreline of Fishergate Hill for a distance of 15 metres in a southerly direction.
- nnnnnn) Wellfield Road, Preston, the east side, from a point 60.5 metres south of its junction with the Centreline of Atholl Street to its junction with Marsh Lane.
- oooooo) Wellfield Road, Preston the east side, from its junction with the Centreline of Pedder Street to a point 14.5 metres south of its junction with the Centreline of Atholl Street.
- pppppp) Wellington Street, Preston, the north side, from its junction with the Centreline of Wellfield Road for a distance of 11 metres in a westerly direction.
- qqqqqq) Wellington Street, Preston, the south side, from its junction with the Centreline of Wellfield Road for a distance of 58 metres in a westerly direction.
- rrrrrr) Wellington Street, Preston, the north east side, from its junction with the Centreline of the westbound carriageway of Water Lane for a distance of 8 metres in a south easterly direction.
- sssss) Wellington Street, Preston, the south west side, from its junction with the Centreline of the westbound carriageway of Water Lane for a distance of 32 metres in a south easterly direction.
- ttttt) West Cliff Terrace, Preston, the south west side, from its junction with the Centreline of South Cliff Street for a distance of 7.5 metres in a south easterly direction.
- uuuuuu) West Cliff Terrace, Preston, the south west side, from a point 18.5 metres south east of its junction with the Centreline of South Cliff Street for a distance of 16 metres in a south easterly direction.
- vvvvvv) West Cliff Terrace, Preston, the south west side, from a point 45.5 metres south east of its junction with the Centreline of South Cliff Street for a distance of 8.5 metres in a south easterly direction.

- wwwwww) West Cliff Terrace, Preston, the south west side, from a point 65 metres south east of its junction with the Centreline of South Cliff Street for a distance of 27 metres in a south easterly direction.
- xxxxxx) West Cliff, Preston, the south west side, from a point 230.5 metres south east of its junction with the Centreline of South Cliff Street for a distance of 11 metres in a south easterly direction.
- yyyyyy) West View Terrace, Preston, both sides, from its junction with the Centreline of the westbound carriageway of Water Lane for a distance of 46 metres in a south easterly direction.
- zzzzzz) West View Terrace, Preston, the north east side, from a point 82 metres south east of its junction with the Centreline of the westbound carriageway of Water Lane to its junction with the Centreline of Maddy Street.
- aaaaaaa) West View Terrace, Preston, the south west side, from a point 89 metres south east of its junction with the Centreline of the westbound carriageway of Water Lane to its junction with the Centreline of Maddy Street.
- bbbbbbb) Weston Street, Preston, the west side, from its junction with the Centreline of Pedder Street for a distance of 7 metres in a northerly direction.
- ccccccc) Weston Street, Preston, the west side, from a point 36 metres north of its junction with the Centreline of Pedder Street to its junction with the Centreline of Abbey Street.
- ddddddd) Weston Street, Preston, the west side, from its junction with the Centreline of Priory Street for a distance of 5.5 metres in a southerly direction.
- eeeeeee) Winckley Square (North), Preston, the north side, from its junction with the Centreline of Chapel Street for a distance of 12.5 metres in an easterly direction.
- ffffff) Winckley Square (North), Preston, the north side, from a point 55.6 metres east of its junction with the Centreline of Chapel Street for a distance of 24.5 metres in an easterly direction.
- ggggggg) Wolseley Place, Preston, the south side, from its junction with the Centreline of Bolton's Court for a distance of 6 metres in an easterly direction.
- hhhhhhh) Wolseley Place, Preston, the south side, from a point 23 metres east of its junction with the Centreline of Bolton's Court for a distance of 13 metres in an easterly direction to its eastern extremity including the turning head.

Schedule 3 – Prohibition of Loading and Unloading

- a) Garden Street, Preston, the north side, from its junction with the Centreline of Mount Street to its junction with the Centreline of Winckley Square (west).
- b) Garden Street, Preston, the south side from a point 58 metres west of its junction with the Centreline of Winckley Square (west) to a point 34.5 metres east of its junction with the Centreline of East Cliff Road.
- c) Garden Street, Preston, the south side, from its junction with the Centreline of Winckley Square (west) for a distance of 17 metres in a westerly direction.
- d) Guildhall Street, Preston, the east side, from its junction with the Centreline of Cross Street for a distance of 16.5 metres in a northerly direction.
- e) Guildhall Street, Preston, the east side, from a point 53.5 metres north of its junction with the Centreline of Cross Street for a distance of 28.5 metres in a northerly direction.
- f) Guildhall Street, Preston, the east side, from a point 106 metres north of its junction with the Centreline of Cross Street for a distance of 40.5 metres in a northerly direction.
- g) Guildhall Street, Preston, the west side, from its junction with the Centreline of Cross Street for a distance of 82 metres in a northerly direction.

Schedule 4 - Restriction of Waiting Monday to Friday 8am and 6pm

- a) Nelson Terrace, Preston, the north side, from its junction with the Centreline of Wellfield Road for its entire length including the turning head.
- b) Nelson Terrace, Preston, the south side, from its junction with the Centreline of Wellfield Road for a distance of 20 metres in a westerly direction.

Schedule 5 - Restriction of Waiting Monday to Saturday 8am and 6pm

- a) Ashton Street, Preston, the east side, from its junction with the Centreline of Abbey Street for a distance of 5 metres in a northerly direction.
- b) Abbey Street, Preston, the south side, from a point 58.5 metres west of its junction with the Centreline of Weston Street to its junction with the Centreline of Ashton Street.
- c) Arnott Road, Preston, the south side, from its junction with the Centreline of Shelley Road for a distance of 15 metres in an easterly direction.
- d) Balcarres Road, Preston, the west side, from a point 55 metres north of its junction with the Centreline of Arnott Road, in a northerly direction to a point 4.5 metres north of its junction with the Centreline of Ord Road.
- e) Balcarres Road, Preston, the west side, from a point 81 metres north of its junction with the Centreline of Blackpool Road, in a northerly direction to its junction with the Centreline of Briggs Road.
- f) Barlow Street, Preston, the south side, from a point 5.5 metres east of its junction with the Centreline of Brook Street for a distance of 10 metres in an easterly direction.
- g) Berry Street, Preston, the north east side, from its junction with the Centreline of Charlotte Street for a distance of 17 metres in a north westerly direction.
- h) Berwick Road, Preston, the north east side, from a point 11.5 metres south east of its junction with the Centreline of Avenham Lane to a point 14 metres south east of its junction with the Centreline of Guildford Road.
- i) Berwick Road, Preston, the north east side, from a point 35.5 metres south east of its junction with the Centreline of Guildford Road to its junction with the Centreline of Silver Street.
- j) Berwick Road, Preston, the north east side, from its junction with the Centreline of Silver Street for a distance of 7.5 metres in a south easterly direction.
- k) Berwick Road, Preston, the south west side, from a point 11.5 metres south east of its junction with the Centreline of Avenham Lane to its junction with Tenby Road.
- l) Briggs Road, Preston, the south side, from its junction with the Centreline of Shelley Road for a distance of 10 metres in an easterly direction.
- m) Charlotte Street, Preston, the south east side, from its junction with the Centreline of St Austins Road for a distance of 32 metres in a south westerly direction.
- n) Clarendon Street, Preston, the south east side, from its junction with the Centreline of Oxford Street for a distance of 20 metres in a north easterly direction.
- o) Clarendon Street, Preston, the south east side, from a point 32 metres north east of its junction with the Centreline of Oxford Street to a point 10 metres north east of its junction with the Centreline of Hudson Street.
- p) College Court, Preston, the east side, from its junction with the Centreline of Ripon Street for a distance of 20 metres in a southerly direction.
- q) Cooper Road, Preston, the north side, from a point 24.5 metres west of its junction with the Centreline of Spa Road for a distance of 19 metres in a westerly direction.
- r) Cooper Road, Preston, the north side, from its junction with the Centreline of Spa Road for a distance of 8.5 metres in a westerly direction.

- s) Croft Street, Preston, both sides, from a point 12.5 metres north of its junction with the Centreline of Atholl Street to a point 51.5 metres north of its junction with the Centreline of Stewart Street.
- t) Crown Street, Preston, the south side, from a point 41 metres east of its junction with the Centreline of Lawson Street to its junction with the Centreline of Lancaster Road North.
- u) Crown Street, Preston, the south side, from its junction with the Centreline of Lawson Street for a distance of 10 metres in an easterly direction.
- v) East Cliff Road, Preston, the north east side, from its junction with the Centreline of East Cliff for a distance of 7 metres in a south easterly direction.
- w) East Cliff Road, Preston, the north east side, from a point 40 metres south east of its junction with the Centreline of East Cliff for a distance of 10 metres in a south easterly direction.
- x) East Cliff Road, Preston, the south west side, from its junction with the Centreline of East Cliff for a distance of 50 metres in a south easterly direction.
- y) Eversleigh Street, Preston, the north side, from its junction with the Centreline of Hawkins Close (northerly leg) for a distance of 18 metres in a westerly direction.
- z) Eversleigh Street, Preston, the north and east side, from a point 30.5 metres west of its junction with the Centreline of Hawkins Close (northern leg) for a distance of 19.5 metres in a westerly direction, then 3 metres in a northerly direction.
- aa) Eversleigh Street, Preston, the south and west side, from its junction with the Centreline of Hawkins Close (northern leg) for a distance of 54 metres in a westerly direction, then 7.5 metres in a northerly direction, including the turning head.
- bb) Hawkins Close (Northerly Leg), Preston, the east side, from its junction with the Centreline of Hawkins Street for a distance of 20.5 metres in a northerly direction.
- cc) Hawkins Close (Northerly Leg), Preston, the east side, from a point 39.5 metres north of its junction with the Centreline of Hawkins Street for a distance of 6.5 metres in a northerly direction.
- dd) Hawkins Close (Northerly Leg), Preston, the east side, from a point 89 metres north of its junction with the Centreline of Hawkins Street for a distance of 3.5 metres in a northerly direction.
- ee) Hawkins Close (Western Leg), Preston, the north side, from its junction with the Centreline of Hawkins Close (northerly leg) for a distance of 16.5 metres in a westerly direction.
- ff) Hawkins Close (western leg), Preston, the north side, from a point 33 metres west of its junction with the Centreline of Hawkins close (northerly leg) to its westerly extremity including the turning head.
- gg) Murray Street, Preston, the north side, from its junction with the Centreline of Hawkins Close (northern leg) for a distance of 11 metres in a westerly direction.
- hh) Murray Street, Preston, the north side, from a point 27.5 metres west of its junction with the Centreline of Hawkins Close (northerly leg) for a distance of 27.5 metres in a westerly direction including the northerly turning head.
- ii) Murray Street, Preston, the south side, from its junction with the Centreline of Hawkins Close (northern leg) for a distance of 27.5 metres in a westerly direction including the turning head.
- jj) Ord Road, Preston, the north side, from its junction with the Centreline of Balcarres Road for a distance of 25 metres in a westerly direction.
- kk) Ord Road, Preston, the south side, from its junction with the Centreline of Balcarres Road for a distance of 6.5 metres in a westerly direction.

- ll) Oxford Street, Preston, the north east side, from a point 76.5 metres south east of its junction with the Centreline of Charlotte Street for a distance of 29 metres in a south easterly direction.
- mm) Pedder Street, Preston, the north side, from its junction with the Centreline of Weston Street for a distance of 5 metres in an easterly direction.
- nn) Pedder Street, Preston, the north side, from a point 50 metres west of its junction with the Centreline of Weston Street to its junction with the Centreline of Ashton Street.
- oo) Ripon Street, Preston, the north side, from its junction with the Centreline of Brackenburg Road for a distance of 12.5 metres in an easterly direction.
- pp) Ripon Street, Preston, the north side, from a point 72.5 metres east of its junction with the Centreline of Brackenburg Road to its junction with the Centreline of A6 Garstang Road.
- qq) St Austins Place, Preston, the north west side, from its junction with the Centreline of St Austins Road for a distance of 9.5 metres in a north easterly direction.
- rr) St Austins Place, Preston, the north west side, from its junction with the Centreline of St Austins Road for a distance of 10 metres in a south westerly direction.
- ss) St Austins Place, Preston, the south west and north west side, from a point 45 metres north east of its junction with the Centreline of St Austins Road to its junction with the Centreline of Manchester Road.
- tt) St Walburgess Gardens, Preston, the west side, from its junction with the Centreline of Priory Street for a distance of 5 metres in a northerly direction.
- uu) St Walburgess Gardens, Preston, the west side, from a point 23.5 metres north of its junction with the Centreline of Priory Street for a distance of 23 metres in a northerly direction.
- vv) Weston Street, Preston, the west side, from its junction with the Centreline of Abbey Street for a distance of 5.5 metres in a northerly direction.

Schedule 6 - Restriction of Waiting Monday to Saturday 8am and 6.30pm

- a) Cross Street, Preston, the south side, from a point 41 metres west of its junction with the Centreline of Chaddock Street to its junction with the Centreline of Winckley Square (east).
- b) Cross Street, Preston, the south side, from its junction with the Centreline of Glover Street for a distance of 12 metres in a westerly direction.
- c) Cross Street, Preston, the south side, from a point 14 metres east of its junction with the Centreline of Avenham Road to a point 29 metres west of its junction with the Centreline of Chaddock Street.
- d) Guildhall Street, Preston, the east side, from a point 121.5 metres north of its junction with the Centreline of Cross Street for a distance of 25 metres in a northerly direction.
- e) Winckley Square (West), Preston, the west side, from a point 111.5 metres north of its junction with the Centreline of Garden Street to its Centreline junction with Chapel Street.

Schedule 7 - Restriction of Waiting Monday to Saturday 8am and 7pm

Deepdale Road, Preston, the east side, from a point 90.5 metres south of its junction with the Centreline of Deepdale Street for a distance of 42 metres in a southerly direction.

Schedule 8 – Restriction of Loading/Unloading Monday – Friday 8:15am - 9:15am and 4:30pm - 6:30pm

- a) Grafton Street, Preston, the north east side, from its junction with the Centreline of Fishergate Hill for a distance of 47 metres in a south easterly direction.
- b) Grafton Street, Preston, the south west side, from its junction with the Centreline of Fishergate Hill for a distance of 43 metres in a south easterly direction.

Schedule 9 – Restriction of Loading/Unloading Monday – Saturday 8:00am - 6:30pm

Guildhall Street, Preston, the east side, from a point 121.5 metres north of its junction with the Centreline of Cross Street for a distance of 25 metres in a northerly direction.

Schedule 10 – Goods Vehicle Loading Bay Monday to Saturday 8am – 6pm

Lauderdale Street, Preston, the south west side, from a point 132.5 metres north west of its junction with the Centreline of Hind Street for a distance of 6.5 metres in a north westerly direction.

Schedule 11 - Limited Waiting Parking Place 1 Hour No Return Within 2 Hours Monday to Saturday 8am – 6pm

- a) Bromley Street, Preston, the west side, from a point 9 metres south of its junction with the Centreline of St Marks Road for a distance of 20.5 metres in a southerly direction.
- b) Cheviot Street, Preston, the west side, from a point 37.5 metres south of its junction with the Centreline of West View Terrace for a distance of 25 metres in a southerly direction.
- c) Spa Street, Preston, the north west side, from a point 7 metres southwest of its junction with the Centreline of St Marks Road for a distance of 24 metres in a south westerly direction.
- d) St Marks Road, Preston, the south west side, from a point 6 metres southeast of its junction with the Centreline of the westbound carriageway of Water Lane for a distance of 12 metres in a south easterly direction.
- e) Stanley Place, Preston, the east side, from a point 28 metres south of its junction with the Centreline of Fishergate Hill for a distance of 20.5 metres in a southerly direction.
- f) Wellington Street, Preston, the north east side, from a point 8 metres southeast of its junction with the Centreline of the westbound carriageway of Water Lane for a distance of 18 metres in a south easterly direction.
- g) Wellington Street, Preston, the south west side, from a point 11 metres southeast of its junction with the Centreline of St Marks Place East for a distance of 29 metres in a south easterly direction.
- h) West Cliff, Preston, the north east side, from a point 26.5 metres northwest of its junction with the Centreline of North Cliff Street for a distance of 47 metres in a north westerly direction.
- i) West Cliff, Preston, the south west side, from a point 202.5 metres southeast of its junction with the Centreline of South Cliff Street for a distance of 18.5 metres in a south easterly direction.

Schedule 12 - Limited Waiting Parking Place 1 Hour No Return Within 2 Hours Monday to Saturday 8am - 6.30pm

- a) Derby Street, Preston, the north east side, from a point 19.5 metres south east of its junction with the Centreline of Lords Walk for a distance of 23.5 metres in a south easterly direction.
- b) Derby Street, Preston, the north east side, from a point 8.5 metres south east of its junction with the Centreline of Hammond's Row for a distance of 14 metres in a south easterly direction.
- c) Derby Street, Preston, the north east side, from a point 28.5 metres south east of its junction with the Centreline of Hammond's Row for a distance of 8 metres in a south easterly direction.

Schedule 13 - Limited Waiting Parking Place 2 Hours No Return Within 2 Hours Monday to Saturday 8am – 6pm

- a) Arnott Road, Preston, the south side, from a point 9 metres west of its junction with the Centreline of Balcarres Road for a distance of 10 metres in a westerly direction.
- b) Christ Church Street, Preston, the north west side, from a point 5 metres south west of its junction with the Centreline of Langton Street to a point 14.5 metres north east of its junction with the Centreline of Hartington Road.
- c) Clarendon Street, Preston, the south east side, from a point 10 metres north east of its junction with the Centreline of Hudson Street for a distance of 11.5 metres in a north easterly direction.
- d) Clarendon Street, Preston, the south east side, from a point 28.5 metres north east of its junction with the Centreline of Hudson Street for a distance of 50 metres in a north easterly direction.
- e) East Cliff Road, Preston, the north east side, from a point 31 metres south east of its junction with the Centreline of East Cliff for a distance of 9 metres in a south easterly direction.
- f) Lancaster Road North, Preston, the west side, from a point 10.5 metres north of its junction with the Centreline of Bushell Street for a distance of 39 metres in a northerly direction.
- g) Pedder Street, Preston, the north side, from a point 20.5 metres east of its junction with the Centreline of Weston Street for a distance of 66 metres in an easterly direction.
- h) Priors Street, Preston, the south side, from a point 42 metres west of its junction with the Centreline of Weston Street for a distance of 10.5 metres in a westerly direction.
- i) Shelley Road, Preston, the west side, from a point 10 metres north of its junction with the Centreline of Blackpool Road for a distance of 16.5 metres in a northerly direction.

Schedule 14 - Disabled Persons Parking Place

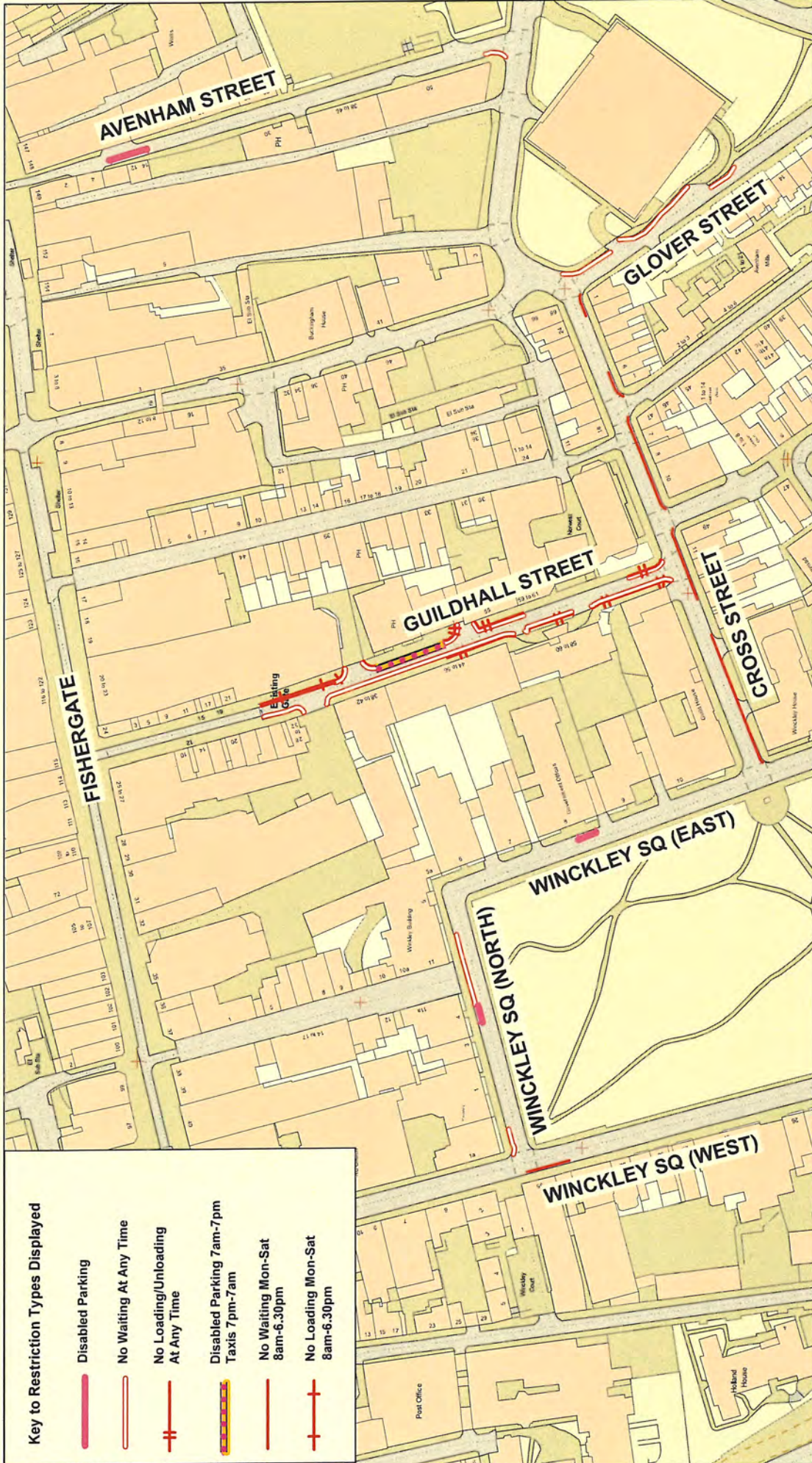
- a) Avenham Street, Preston, the west side, from a point 130.5 metres north of its junction with the Centreline of Syke Street for a distance of 13 metres in a northerly direction.
- b) Hudson Street, Preston, the north east side, from a point 33 metres south east of its junction with the Centreline of Charlotte Street for a distance of 16 metres in a south easterly direction.
- c) Lauderdale Street, Preston, the south west side, from a point 84.5 metres north west of its junction with the Centreline of Hind Street for a distance of 8.5 metres in a north westerly direction.
- d) Lauderdale Street, Preston, the south west side, from a point 31.5 metres north west of its junction with the Centreline of Hind Street for a distance of 7 metres in a north westerly direction.
- e) Mount Street, Preston, the east side, from a point 136 metres north of its junction with the Centreline of Garden Street for a distance of 11 metres in a northerly direction.
- f) Oxford Street, Preston, the north east side, from a point 52 metres south east of its junction with the Centreline of Charlotte Street for a distance of 13 metres in a south easterly direction.
- g) Winckley Square (East), Preston, the east side, from a point 57.5 metres north of its junction with the Centreline of Cross Street for a distance of 6.6 metres in a northerly direction.
- h) Winckley Square (North), Preston, the north side, from a point 49 metres east of its junction with the Centreline of Chapel Street for a distance of 6.6 metres in an easterly direction.

Schedule 15 - Disabled Persons Parking Place 7am – 7pm

Guildhall Street, Preston, the east side, from a point 82 metres north of its junction with the Centreline of Cross Street for a distance of 24 metres in a northerly direction.

Schedule 16 - Taxi Stand 7pm – Midnight and Midnight – 7am

Guildhall Street, Preston, the east side, from a point 82 metres north of its junction with the Centreline of Cross Street for a distance of 24 metres in a northerly direction.



SCALE	1 : 1750
DATE	30/05/2023
DRAWING No.	22-23(1)/RPH-AV1(S)
DRAWN BY	TJP
	Scale with care as distortion may occur

© Crown copyright. All rights reserved
 Lancashire County Council
 Licence No. 100019820 2023

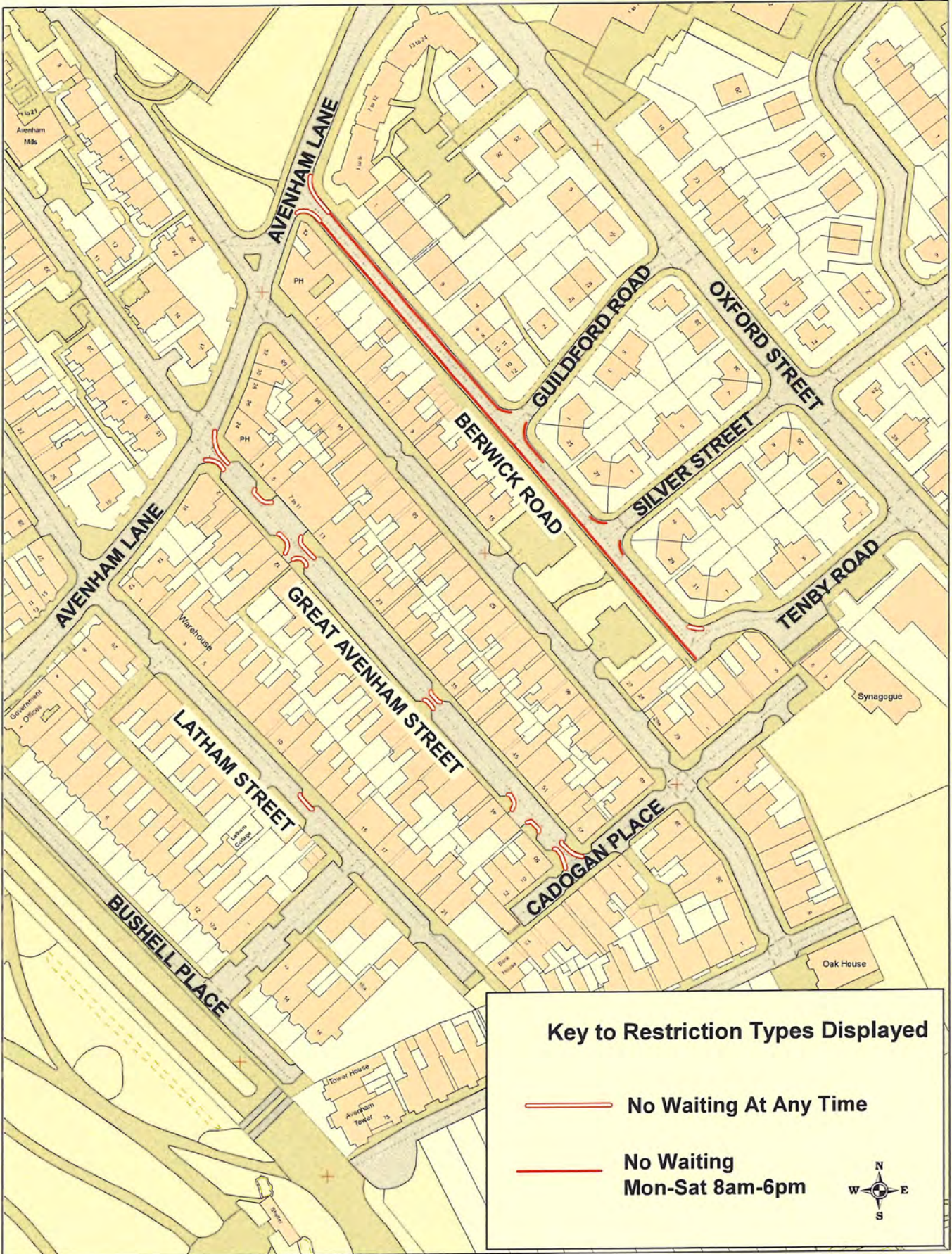
Phil Durnell
 Director of Highways
 and Transport

P.O. Box 100, County Hall,
 PRESTON PR1 0LD

Avenham Street, Cross Street,
 Glover Street, Guildhall Street,
 Winckley Square (north),
 Winckley Square (east) and
 Winckley Square (west),
 Preston



Lancashire
 County Council



Key to Restriction Types Displayed

-  **No Waiting At Any Time**
-  **No Waiting Mon-Sat 8am-6pm**



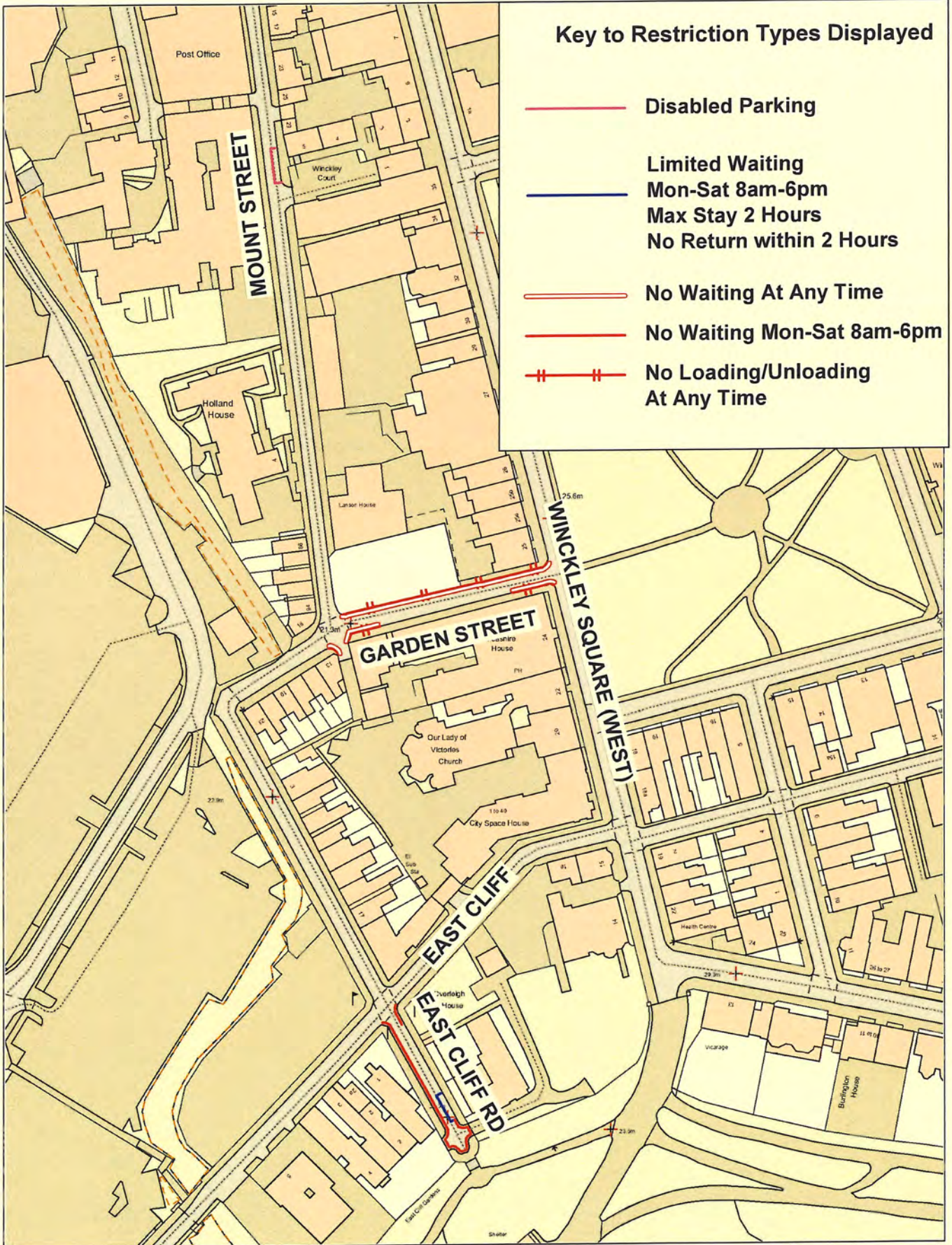
**Berwick Road;
Great Avenham Street
and Latham Street,
Preston**

© Crown copyright. All rights reserved
Lancashire County Council
Licence No. 100019820 2022

Phil Durnell
Director of Highways
and Transportation

P.O. Box 100, County Hall,
PRESTON PR1 0LD

SCALE	1 : 1500
DATE	05/08/2022
DRAWING No.	22-23(1)/RPH-AV2(S)
DRAWN BY	TJP
	Scale with care as distortion may occur



Key to Restriction Types Displayed

-  Disabled Parking
-  Limited Waiting
Mon-Sat 8am-6pm
Max Stay 2 Hours
No Return within 2 Hours
-  No Waiting At Any Time
-  No Waiting Mon-Sat 8am-6pm
-  No Loading/Unloading At Any Time



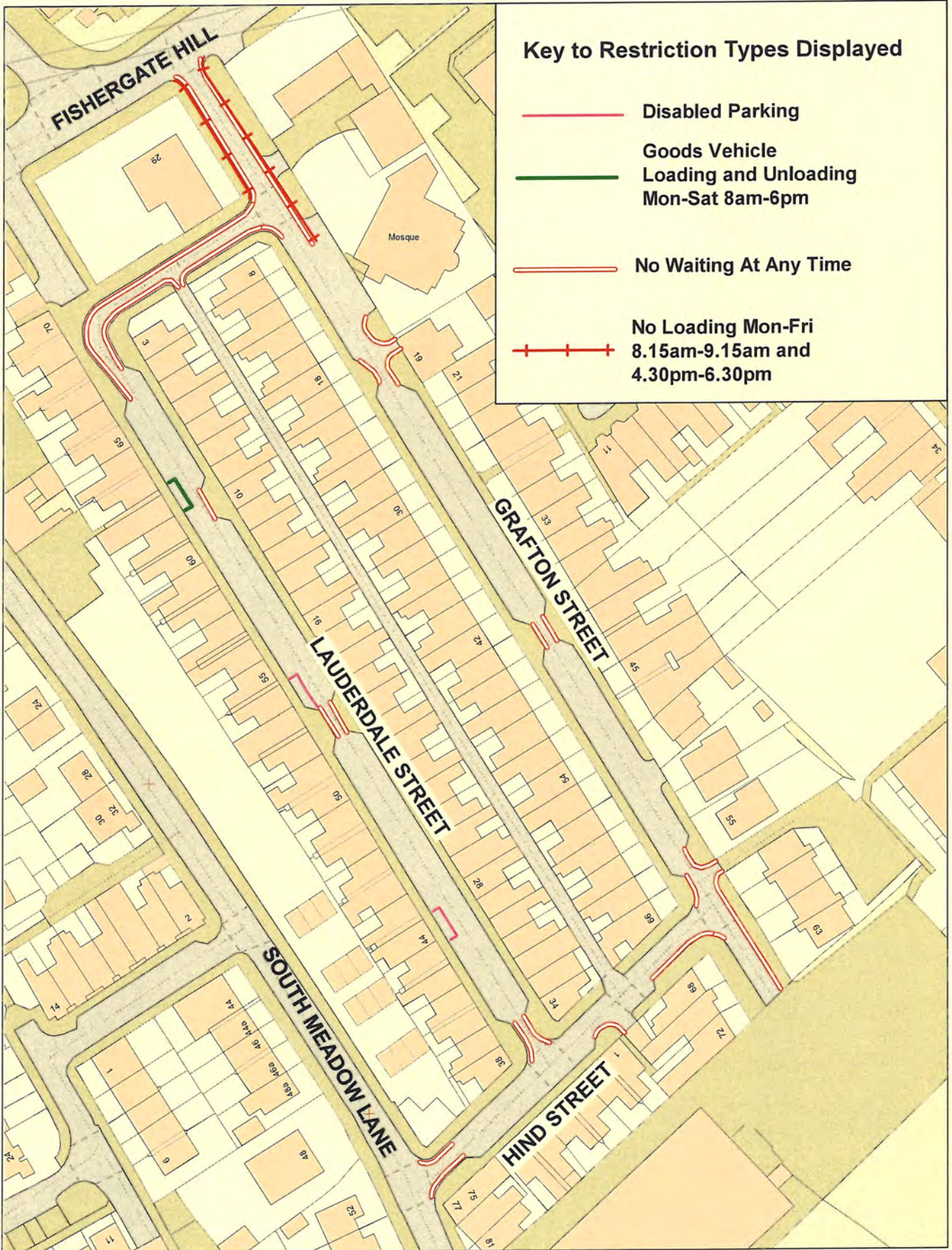
Garden Street,
Mount Street and
East Cliff Road,
Preston



© Crown copyright. All rights reserved
Lancashire County Council
Licence No. 100019820 2023

Phil Durnell
Director of Highways
and Transport
P.O. Box 100, County Hall,
PRESTON PR1 0LD

SCALE	1 : 1500
DATE	07/06/2023
DRAWING No.	22-23(1)/RPH-AV3(S)
DRAWN BY	TJP
	Scale with care as distortion may occur



Key to Restriction Types Displayed

-  Disabled Parking
-  Goods Vehicle Loading and Unloading Mon-Sat 8am-6pm
-  No Waiting At Any Time
-  No Loading Mon-Fri 8.15am-9.15am and 4.30pm-6.30pm

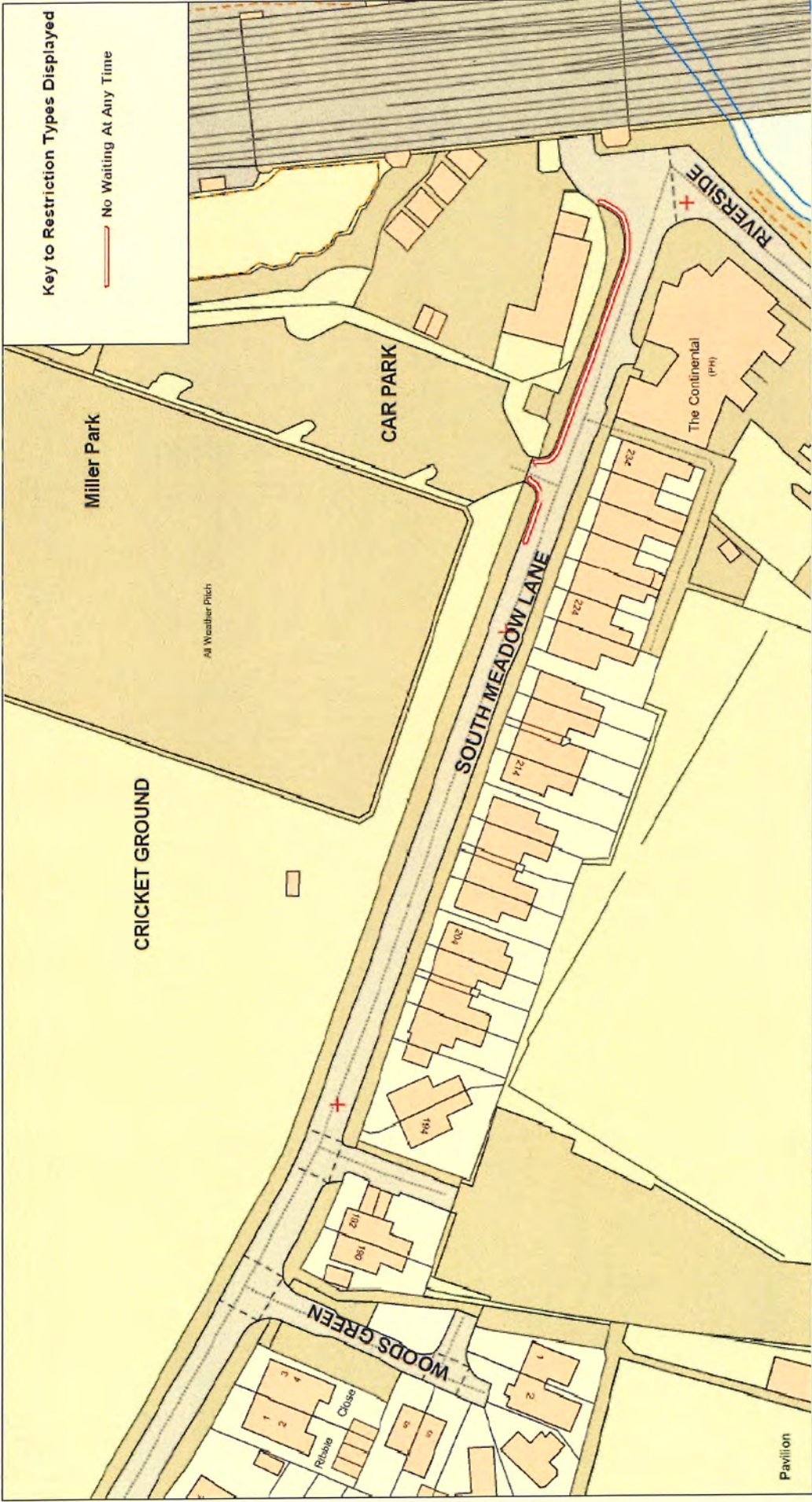


Grafton Street,
Hind Street and
Lauderdale Street,
Preston



© Crown copyright. All rights reserved
Lancashire County Council
Licence No. 100019820 2023
Phil Durnell
Director of Highways
and Transport
P.O. Box 100, County Hall,
PRESTON PR1 0LD

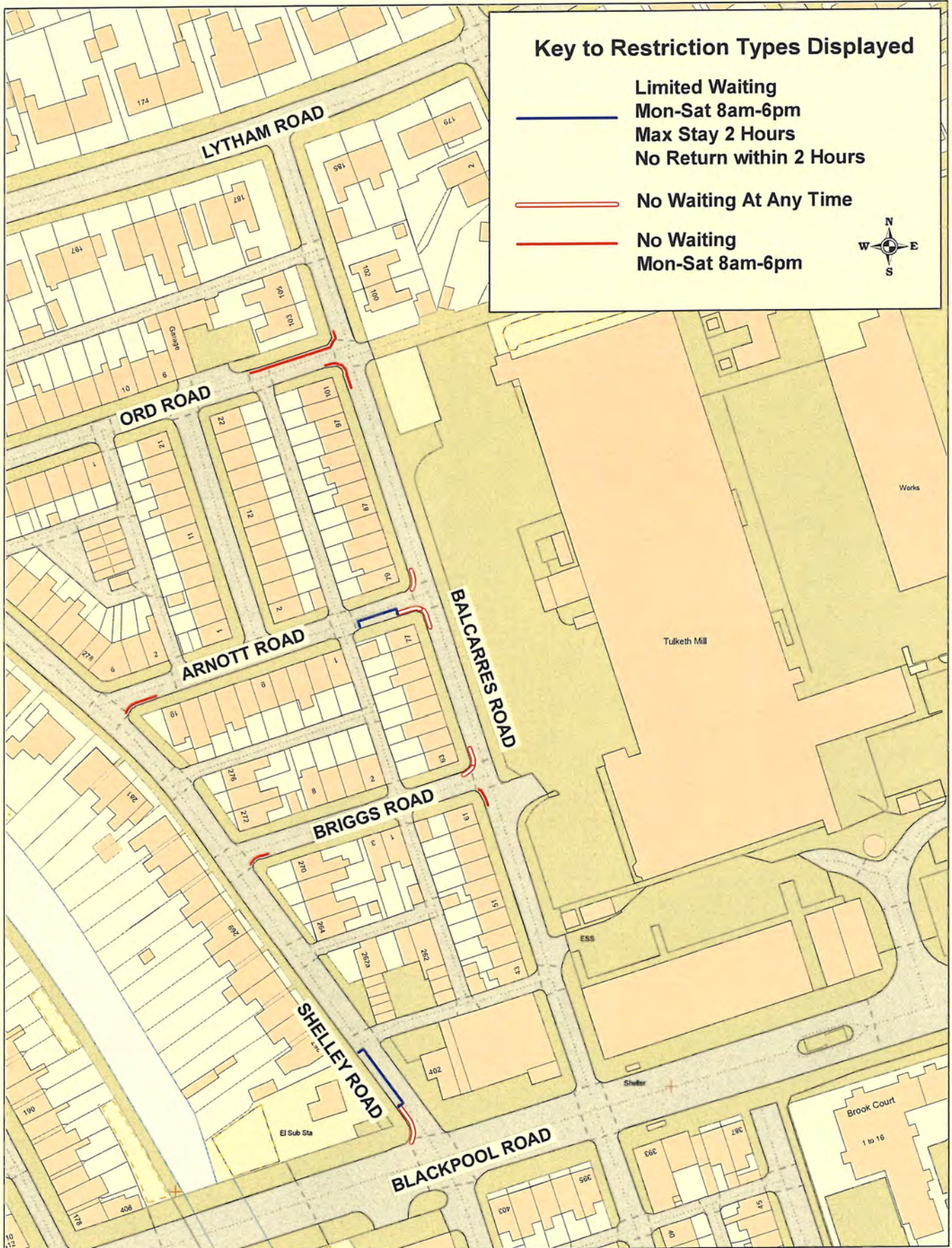
SCALE	1 : 1000
DATE	30/05/2023
DRAWING No.	22-23(1)/RPH-BG1A(S)
DRAWN BY	TJP
	Scale with care as distortion may occur



Key to Restriction Types Displayed

— No Waiting At Any Time

<p>© Crown copyright. All rights reserved Lancashire County Council Licence No. 100019820 2022</p> <p>Phil Durnell Director of Highways and Transportation P.O. Box 100, County Hall, PRESTON PR1 0LD</p>		SCALE	1 : 1000
		DATE	25/11/2022
<p>South Meadow Lane, Preston</p>		DRAWING No.	22-23(1)/RPH-BG1B(S)
		DRAWN BY	TJP
<p>Lancashire County Council</p>		<p>Scale with care as distortion may occur</p>	



Key to Restriction Types Displayed

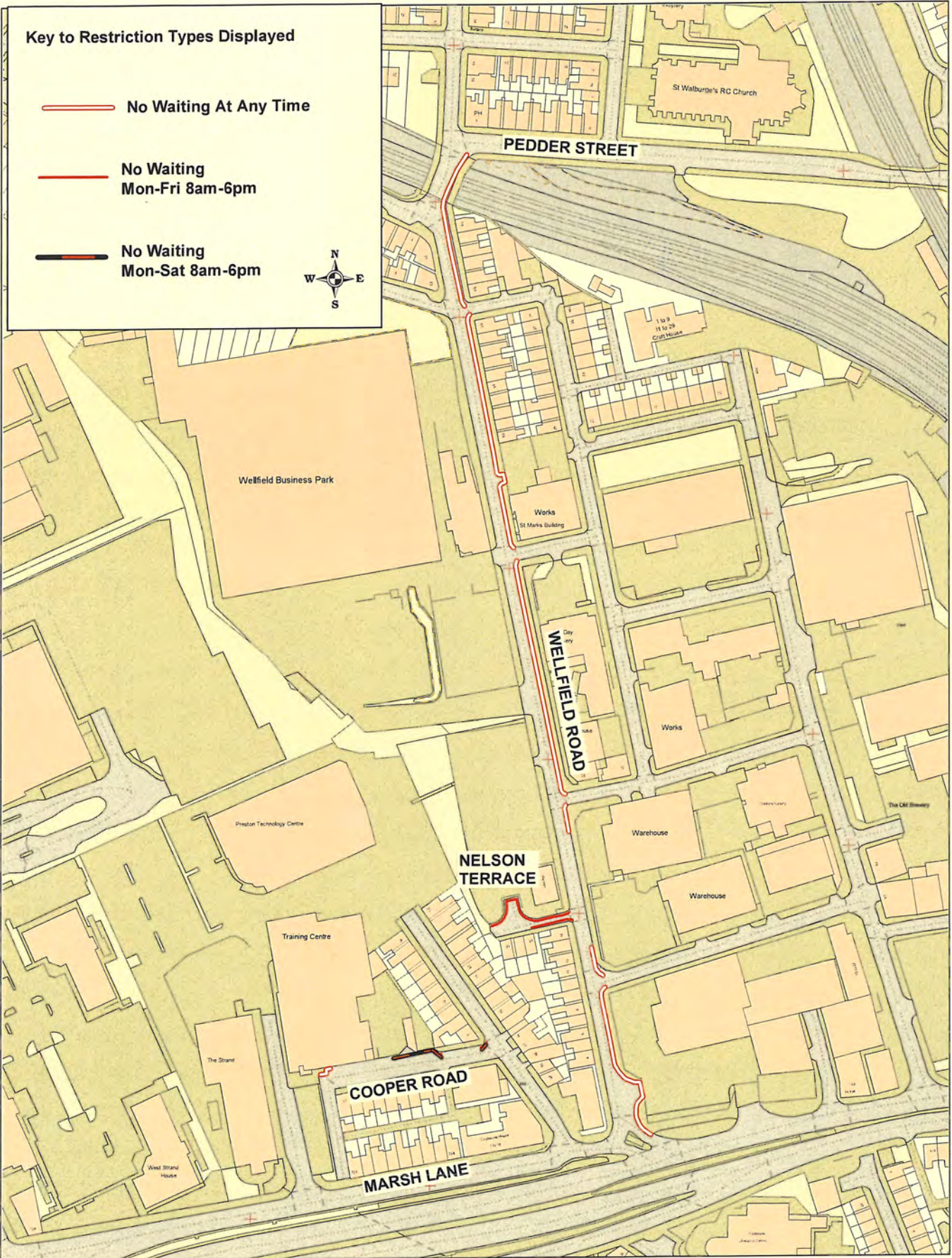
- Limited Waiting
Mon-Sat 8am-6pm
Max Stay 2 Hours
No Return within 2 Hours
- No Waiting At Any Time
- No Waiting
Mon-Sat 8am-6pm



**Arnott Road; Briggs Road;
Balcarres Road; Ord Road
and Shelley Road,
Preston**

© Crown copyright. All rights reserved
Lancashire County Council
Licence No. 100019820 2022
Phil Durnell
Director of Highways
and Transportation
P.O. Box 100, County Hall,
PRESTON PR1 0LD

SCALE	1 : 1250
DATE	05/08/2022
DRAWING No.	22-23(1)/RPH-BR1(S)
DRAWN BY	TJP
	Scale with care as distortion may occur



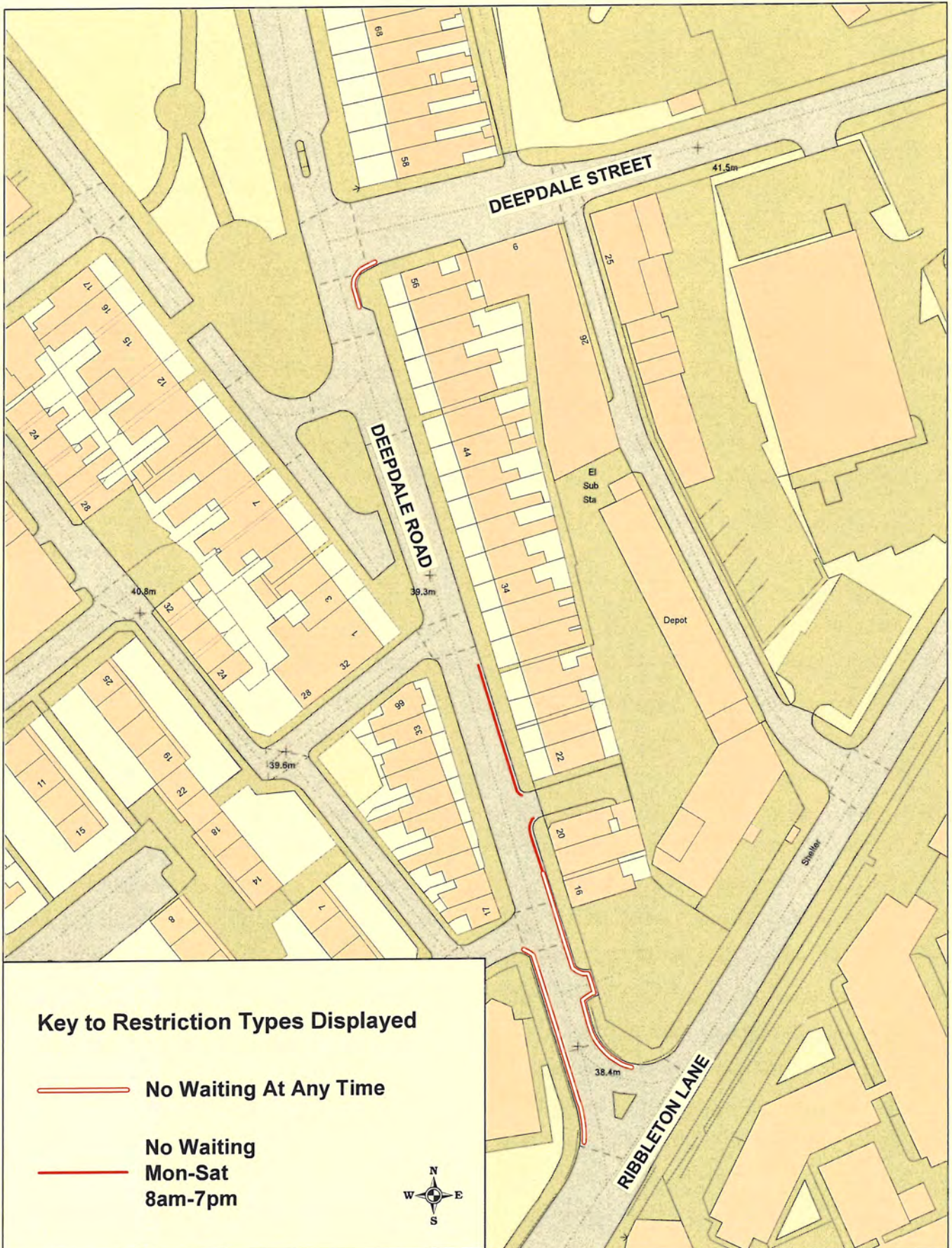
Lancashire
County Council



**Cooper Road;
Nelson Terrace;
Wellfield Road,
Preston**

© Crown copyright. All rights reserved
Lancashire County Council
Licence No. 100019820 2022
Phil Durnell
Director of Highways
and Transportation
P.O. Box 100, County Hall,
PRESTON PR1 0LD

SCALE	1 : 2000
DATE	10/08/2022
DRAWING No.	22-23(1)/RPH-CR1(S)
DRAWN BY	TJP
	Scale with care as distortion may occur



Key to Restriction Types Displayed

-  No Waiting At Any Time
-  No Waiting Mon-Sat 8am-7pm



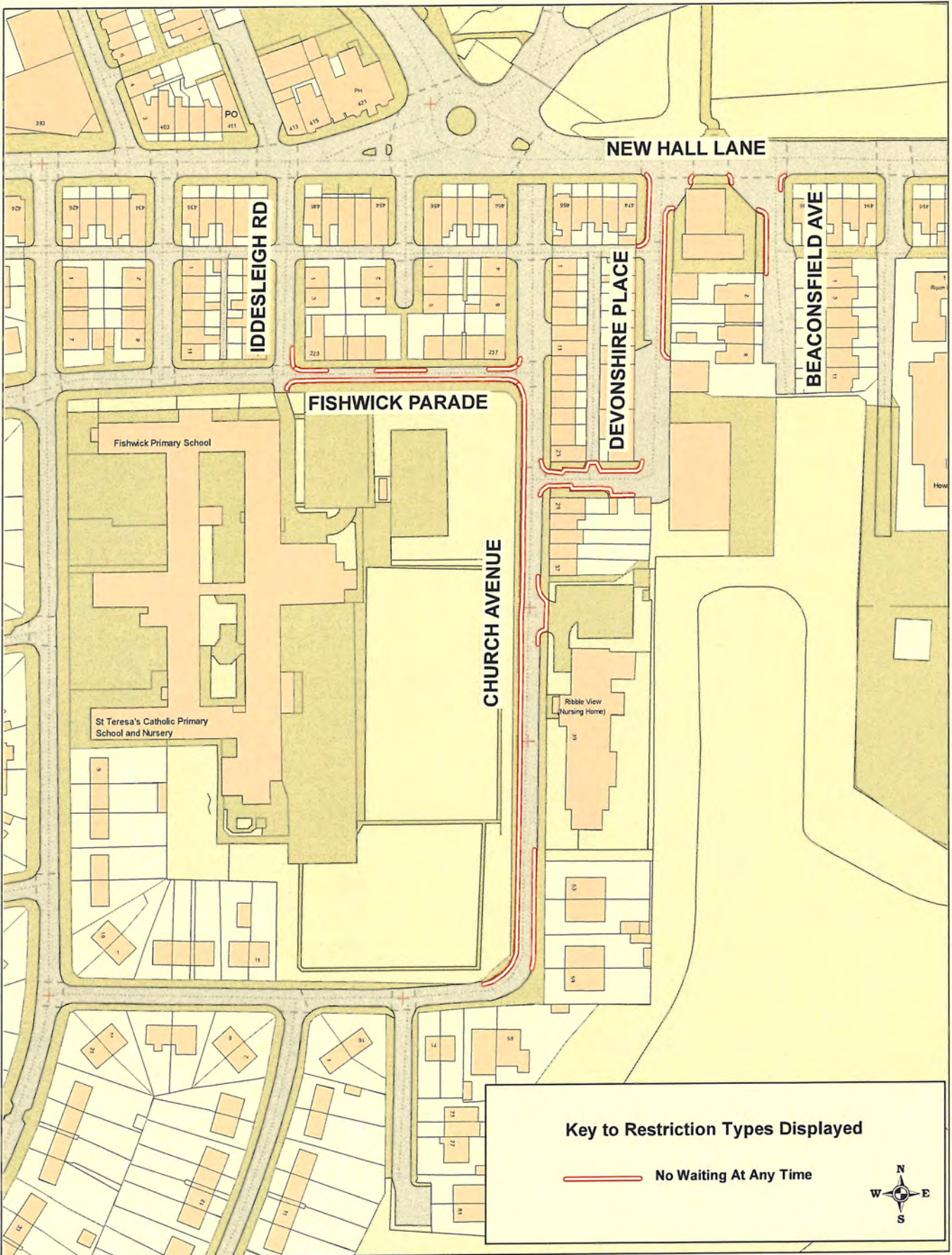
Deepdale Road,
Preston

© Crown copyright. All rights reserved
Lancashire County Council
Licence No. 100019820 2022


Phil Durnell
Director of Highways
and Transportation

P.O. Box 100, County Hall,
PRESTON PR1 0LD

SCALE	1 : 1000
DATE	02/09/2022
DRAWING No.	22-23(1)/RPH-DD1(S)
DRAWN BY	TJP
	Scale with care as distortion may occur



Key to Restriction Types Displayed

 No Waiting At Any Time



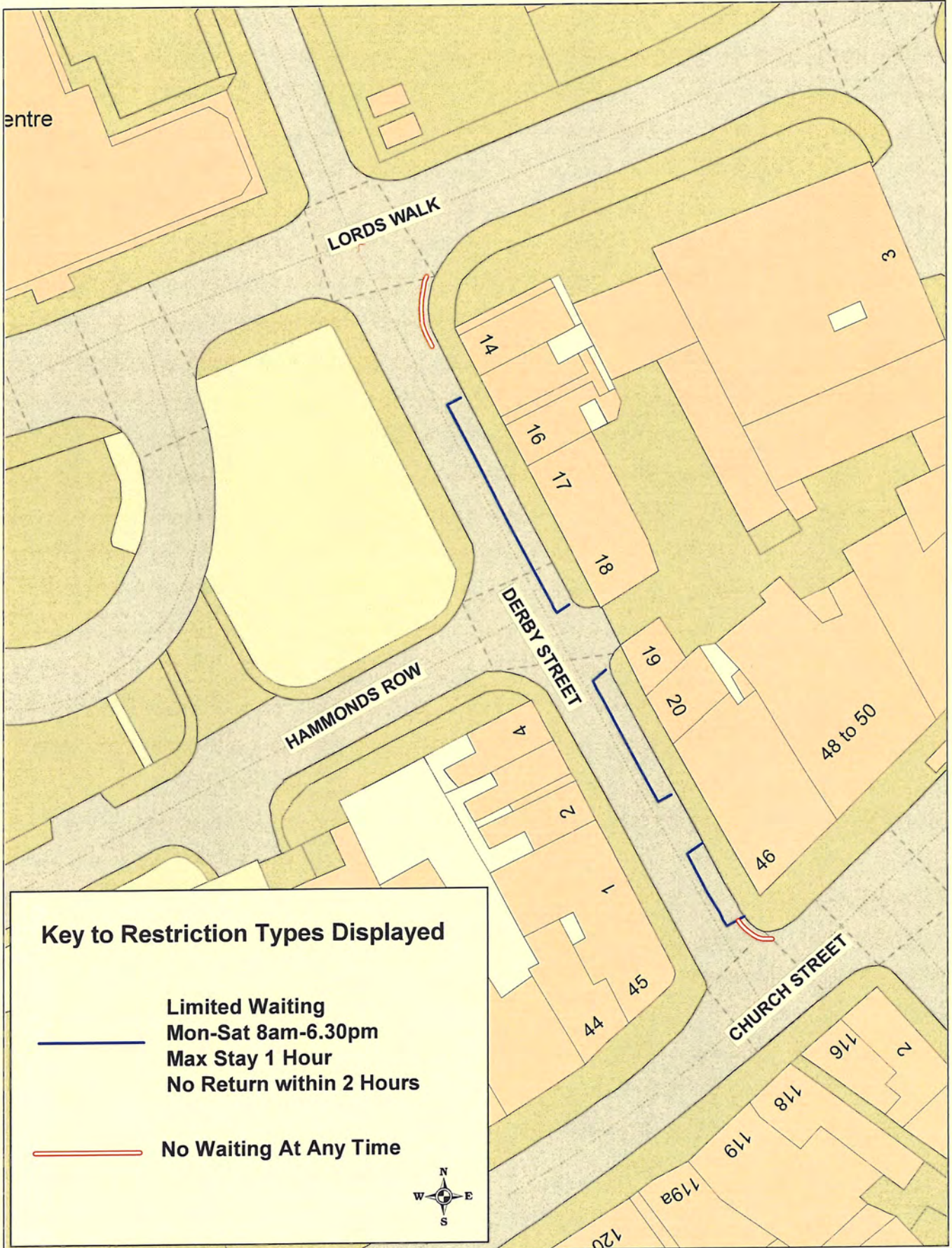
Devonshire Place
Church Avenue
Fishwick Parade
Iddesleigh Road
Preston

© Crown copyright. All rights reserved
Lancashire County Council
Licence No. 100019820 2023

Phil Durnell
Director of Highways
and Transportation

P.O. Box 100, County Hall,
PRESTON PR1 0LD

SCALE	1 : 1500
DATE	10/05/2023
DRAWING No.	22-23(1)/RPH-DP1(S)
DRAWN BY	TJP
Scale with care as distortion may occur	



Key to Restriction Types Displayed

-  **Limited Waiting**
Mon-Sat 8am-6.30pm
Max Stay 1 Hour
No Return within 2 Hours
-  **No Waiting At Any Time**



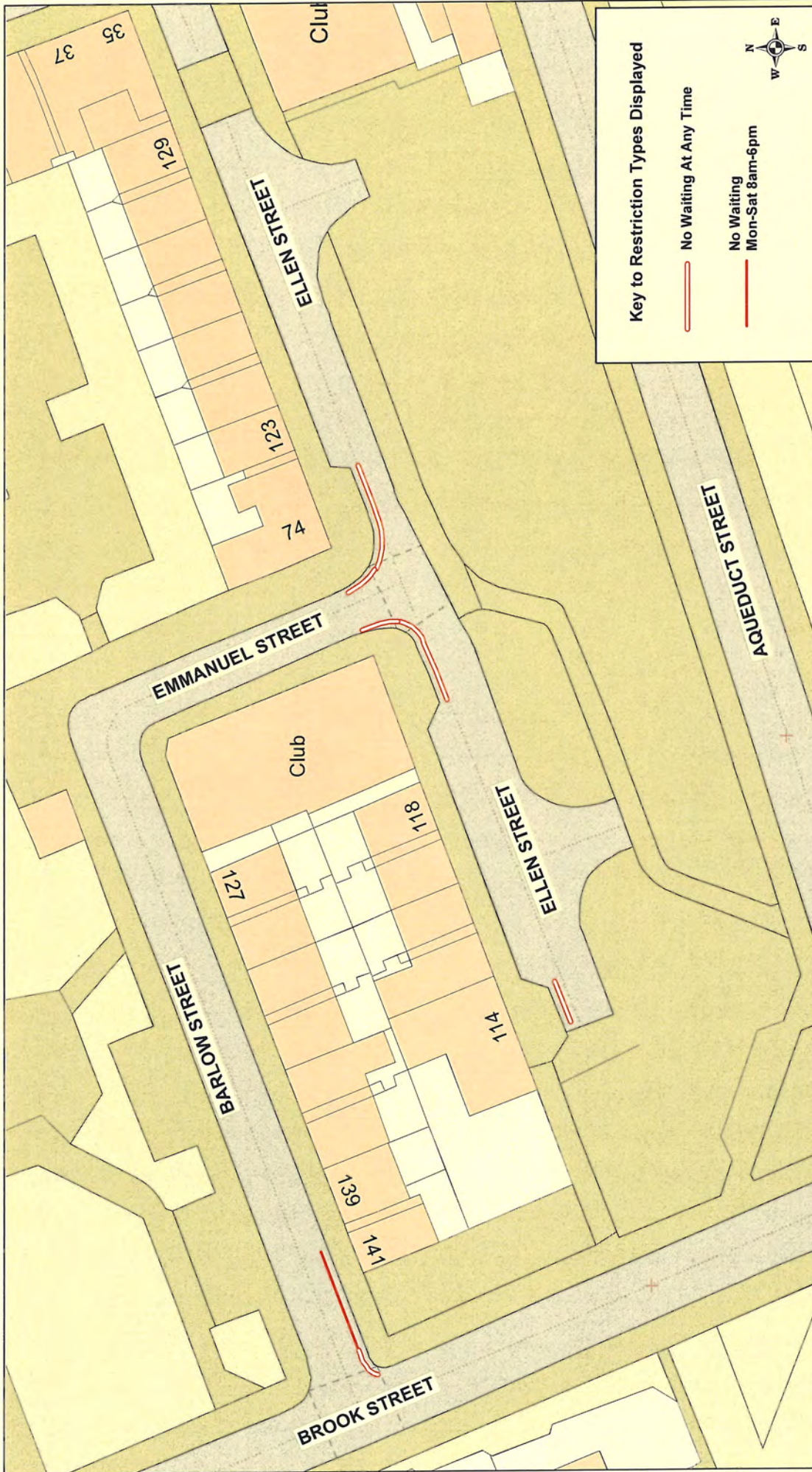
Derby Street,
Preston

© Crown copyright. All rights reserved
 Lancashire County Council
 Licence No. 100019820 2022

Phil Durnell
 Director of Highways
 and Transportation

P.O. Box 100, County Hall,
 PRESTON PR1 0LD

SCALE	1 : 500
DATE	14/12/2022
DRAWING No.	22-23(1)/PRH-DS1(S)
DRAWN BY	TJP
	Scale with care as distortion may occur



Key to Restriction Types Displayed

No Waiting At Any Time

No Waiting Mon-Sat 8am-6pm

SCALE	1 : 500
DATE	15/08/2022
DRAWING No.	22-23(1)/RPH-ES1(S)
DRAWN BY	TJP
	Scale with care as distortion may occur

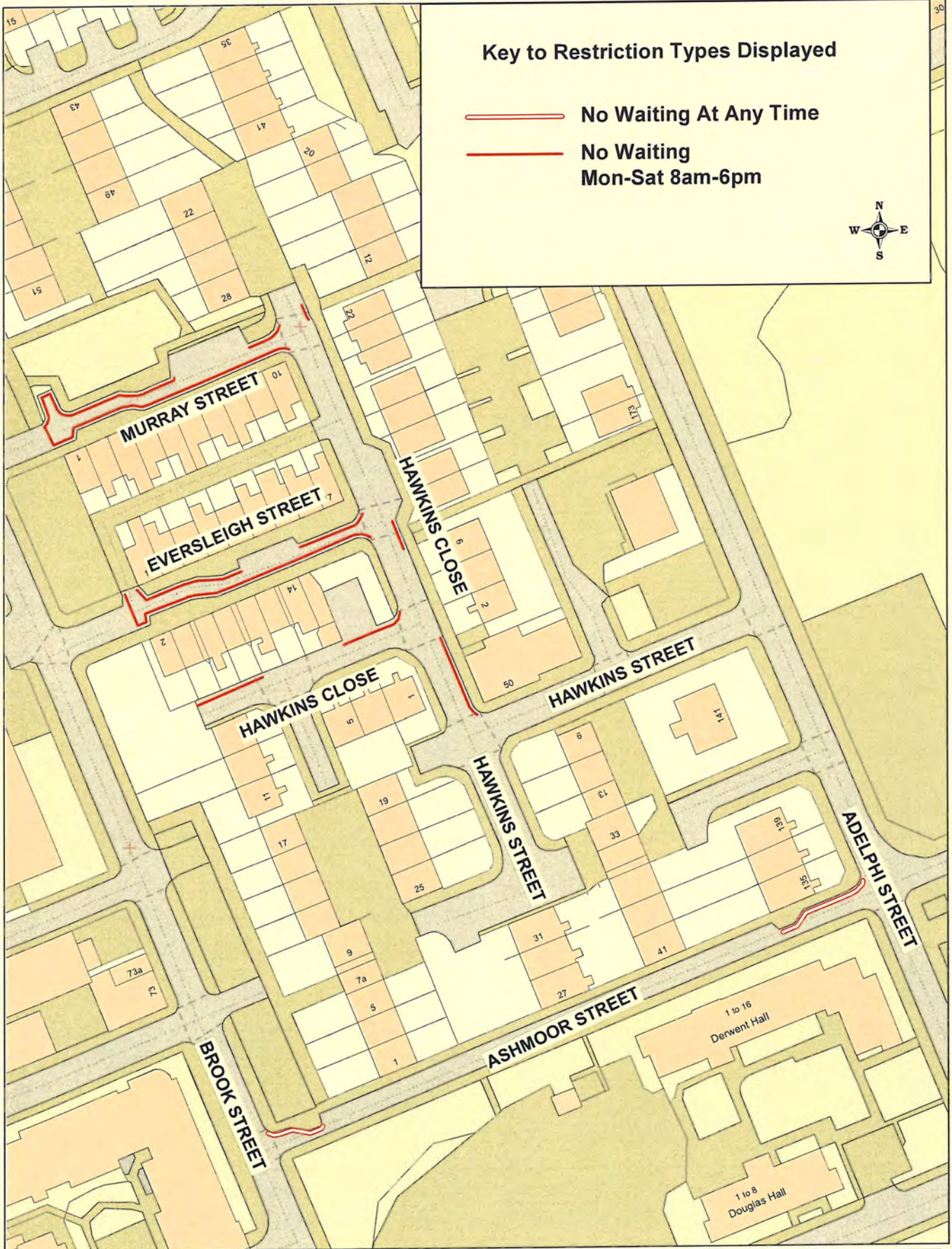
© Crown copyright. All rights reserved
 Lancashire County Council
 Licence No. 100019820 2022

Phil Durnell
 Director of Highways
 and Transportation


P.O. Box 100, County Hall,
 PRESTON PR1 0LD

Barlow Street,
 Ellen Street and
 Emmanuel Street,
 Preston

Lancashire
 County Council



Key to Restriction Types Displayed

-  No Waiting At Any Time
-  No Waiting
Mon-Sat 8am-6pm



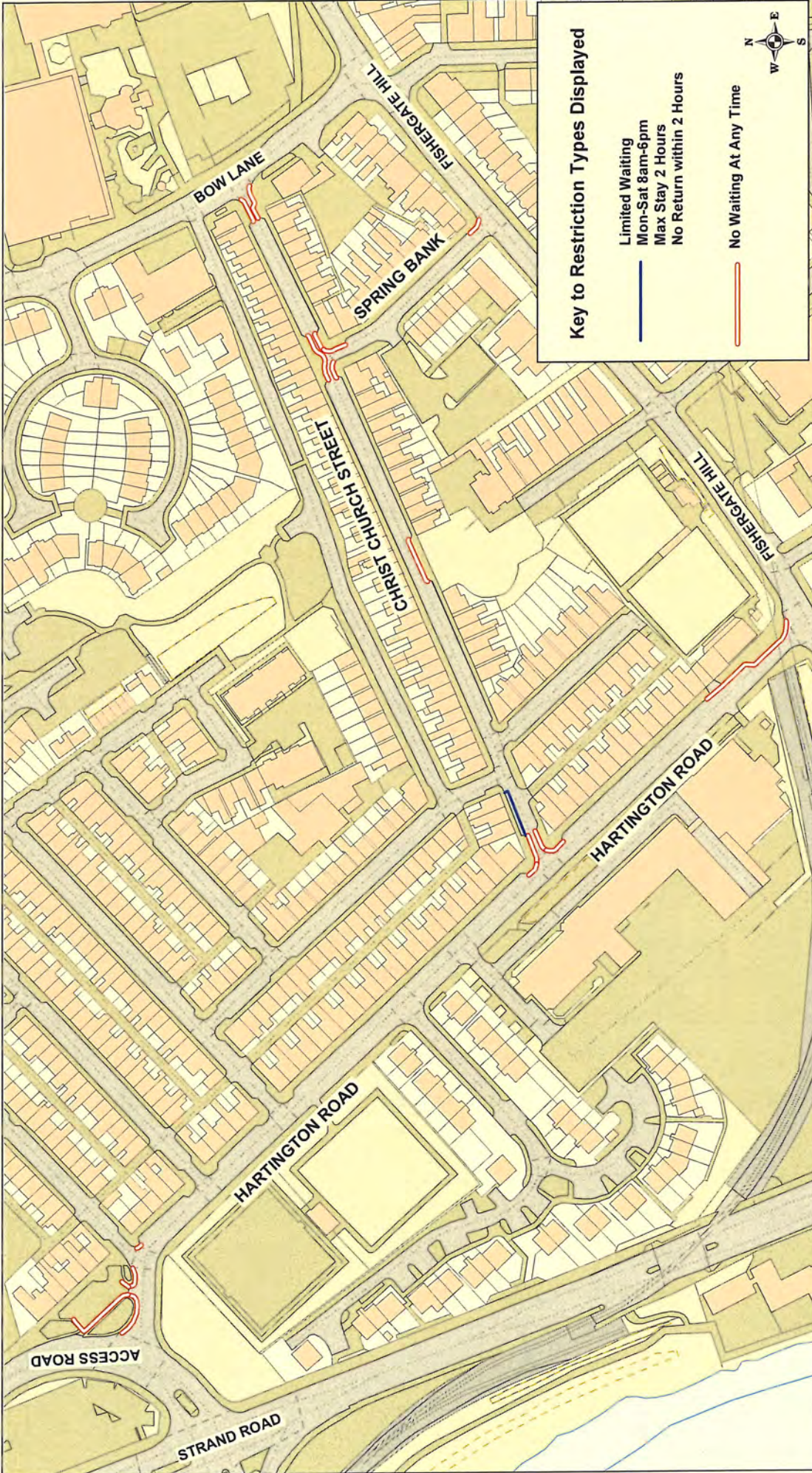
Ashmoor Street
Murray Street
Eversleigh Street
Hawkins Close,
Preston

© Crown copyright. All rights reserved
Lancashire County Council
Licence No. 100019820 2022

Phil Durnell
Director of Highways
and Transportation

P.O. Box 100, County Hall,
PRESTON PR1 0LD

SCALE	1 : 1000
DATE	14/12/2022
DRAWING No.	22-23(1)/RPH-HC1(S)
DRAWN BY	TJP
	Scale with care as distortion may occur



Key to Restriction Types Displayed

- Limited Waiting
Mon-Sat 8am-6pm
Max Stay 2 Hours
No Return within 2 Hours
- No Waiting At Any Time

SCALE	1 : 2000
DATE	15/08/2022
DRAWING No.	22-23(1)/RPH-HR1(S)
DRAWN BY	TJP
	Scale with care as distortion may occur

© Crown copyright. All rights reserved
 Lancashire County Council
 Licence No. 100019820 2022

Phil Durnell
 Director of Highways
 and Transportation

P.O. Box 100, County Hall,
 PRESTON PR1 0LD

**Christ Church Street;
 Hartington Road;
 Spring Bank,
 Preston**

Lancashire
 County Council



Key to Restriction Types Displayed

No Waiting At Any Time

No Waiting Mon-Sat 8am-6pm



SCALE	1 : 750
DATE	22/08/2022
DRAWING No.	22-23(1)/RPH-HS1(S)
DRAWN BY	TJP
	Scale with care as distortion may occur

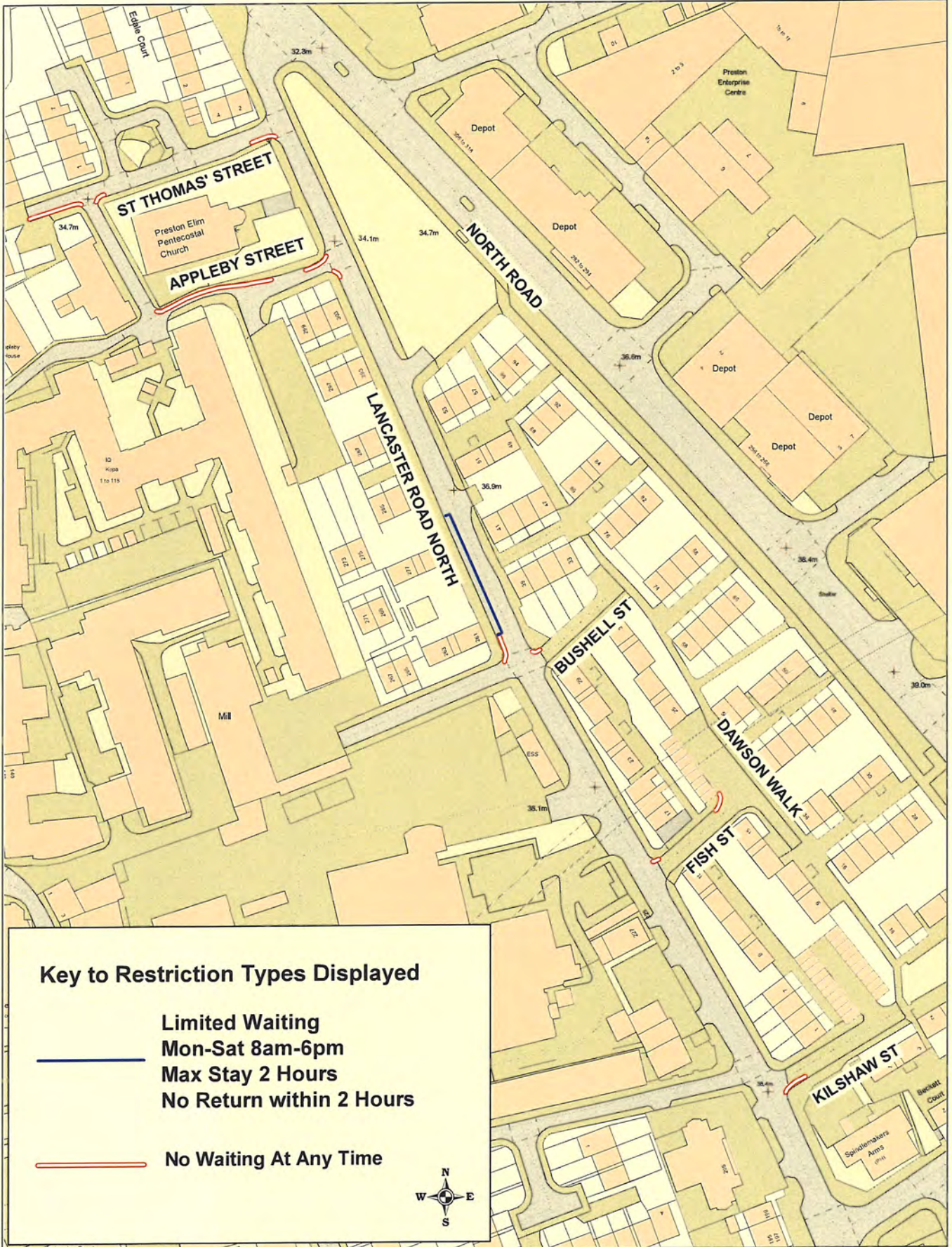
© Crown copyright. All rights reserved
 Lancashire County Council
 Licence No. 100019820 2022

Phil Durnell
 Director of Highways
 and Transportation

P.O. Box 100, County Hall,
 PRESTON PR1 0LD

**College Court; Havelock Street;
 Haysworth Street; Ripon Street,
 Preston**





Key to Restriction Types Displayed

-  Limited Waiting
Mon-Sat 8am-6pm
Max Stay 2 Hours
No Return within 2 Hours
-  No Waiting At Any Time



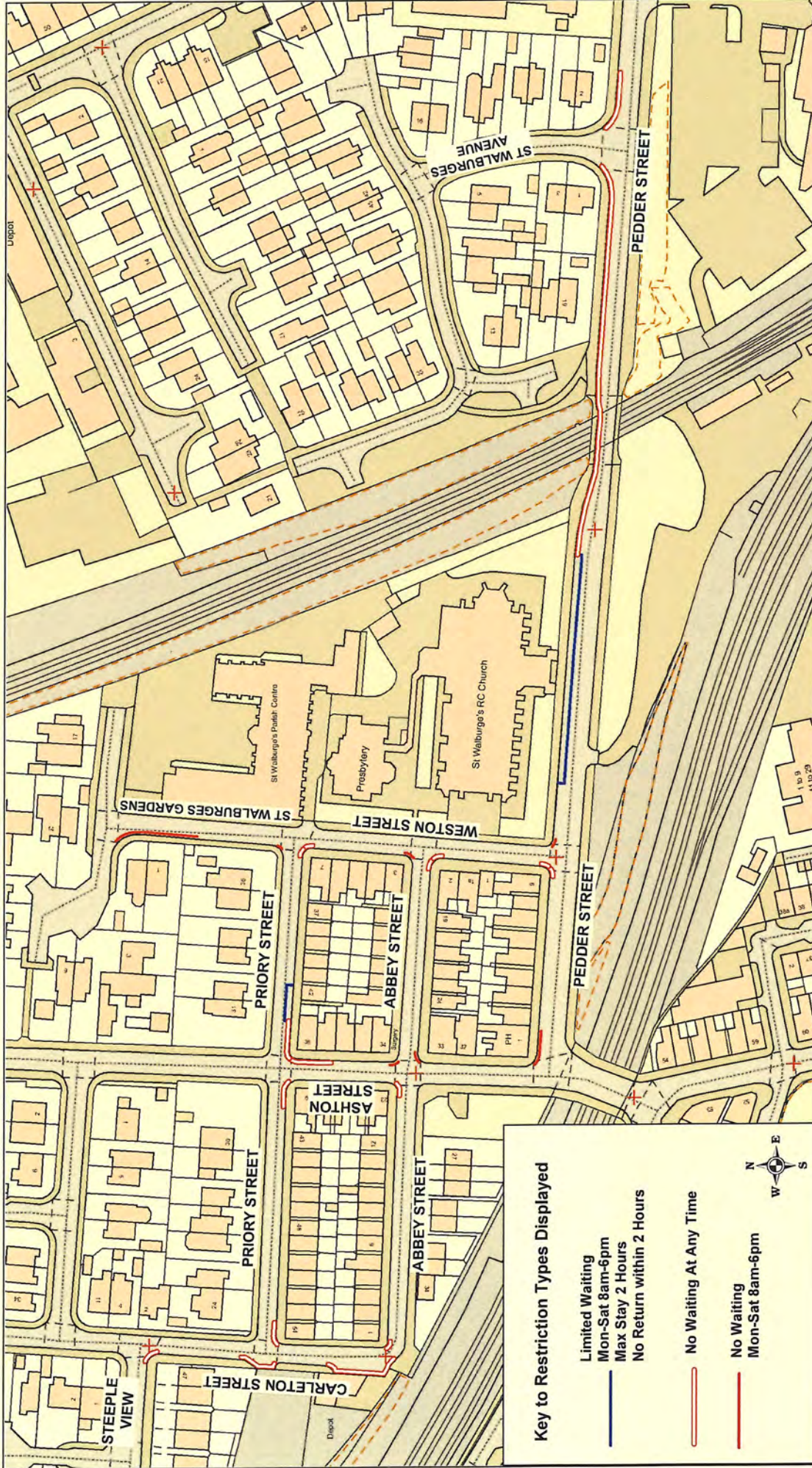
Lancaster Road North;
Appleby St; Bushell St;
Fish St; Kilshaw St;
St Thomas' St,
Preston

© Crown copyright. All rights reserved
Lancashire County Council
Licence No. 100019820 2022

Phil Durnell
Director of Highways
and Transportation

P.O. Box 100, County Hall,
PRESTON PR1 0LD

SCALE	1 : 1500
DATE	25/08/2022
DRAWING No.	22-23(1)/RPH-LR1(S)
DRAWN BY	TJP
	Scale with care as distortion may occur



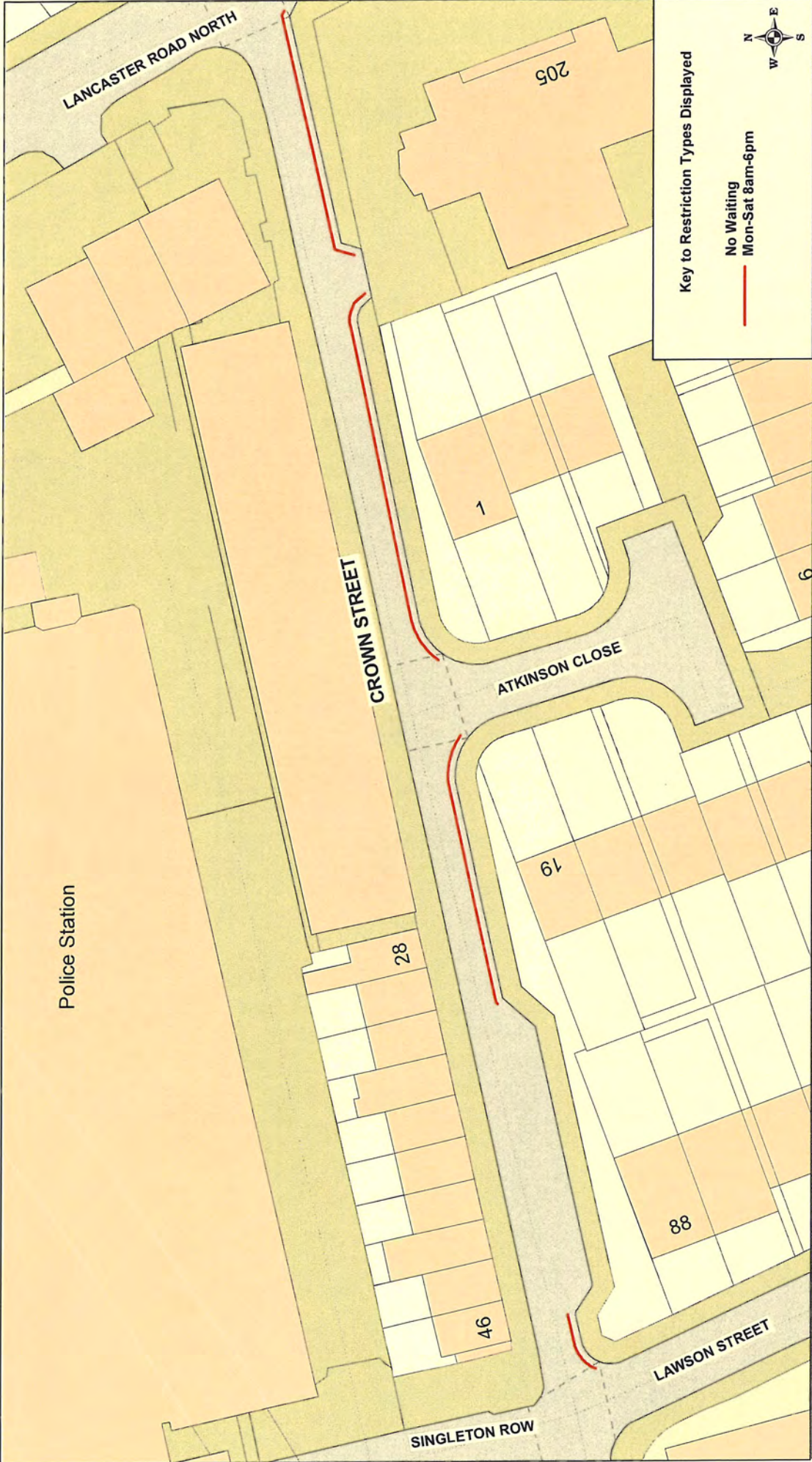
Key to Restriction Types Displayed

- Limited Waiting
Mon-Sat 8am-6pm
Max Stay 2 Hours
No Return within 2 Hours
- No Waiting At Any Time
- No Waiting
Mon-Sat 8am-6pm



<p>© Crown copyright. All rights reserved Lancashire County Council Licence No. 100019820 2022</p> <p>Phil Durnell Director of Highways and Transportation P.O. Box 100, County Hall, PRESTON PR1 0LD</p>		<p>SCALE 1 : 1500</p> <p>DATE 17/08/2022</p> <p>DRAWING No. 22-23(1)RPH-MB1(S)</p> <p>DRAWN BY TJP</p> <p>Scale with care as distortion may occur</p>
<p>Abbey Street; Ashton Street; Carleton Street; Pedder Street; Priory Street; Weston Street; St Walburses Gardens, Preston</p>		



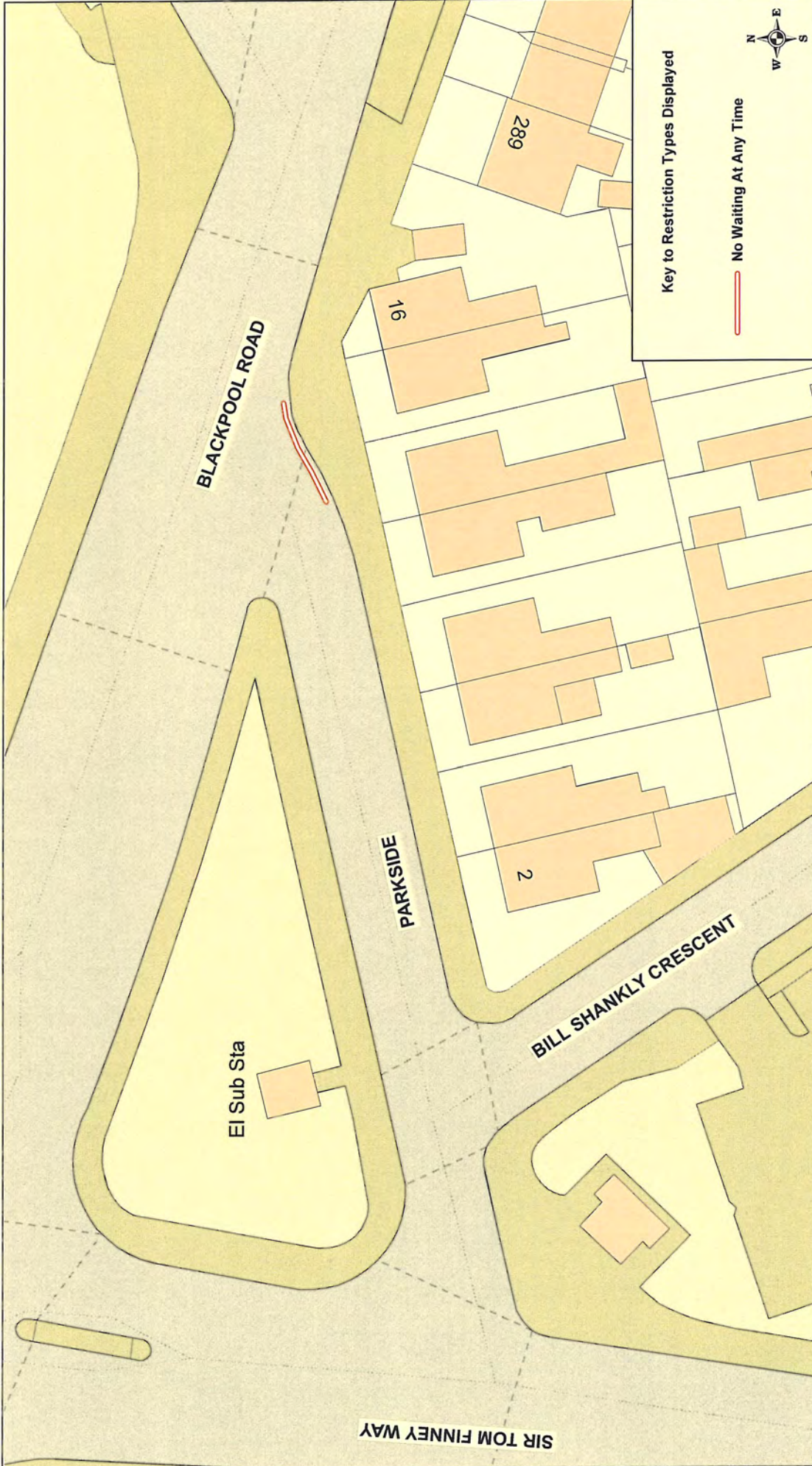


Key to Restriction Types Displayed


No Waiting
Mon-Sat 8am-6pm



<p>© Crown copyright. All rights reserved Lancashire County Council Licence No. 100019820 2022</p>		SCALE	1 : 500
<p>Crown Street, Preston</p>		DATE	17/08/2022
<p>Lancashire County Council</p> 		DRAWING No.	22-23(1)/RPH-ML1(S)
<p>Phil Durnell Director of Highways and Transportation P.O. Box 100, County Hall, PRESTON PR1 0LD</p>		DRAWN BY	TJP
<p>Scale with care as distortion may occur</p>			

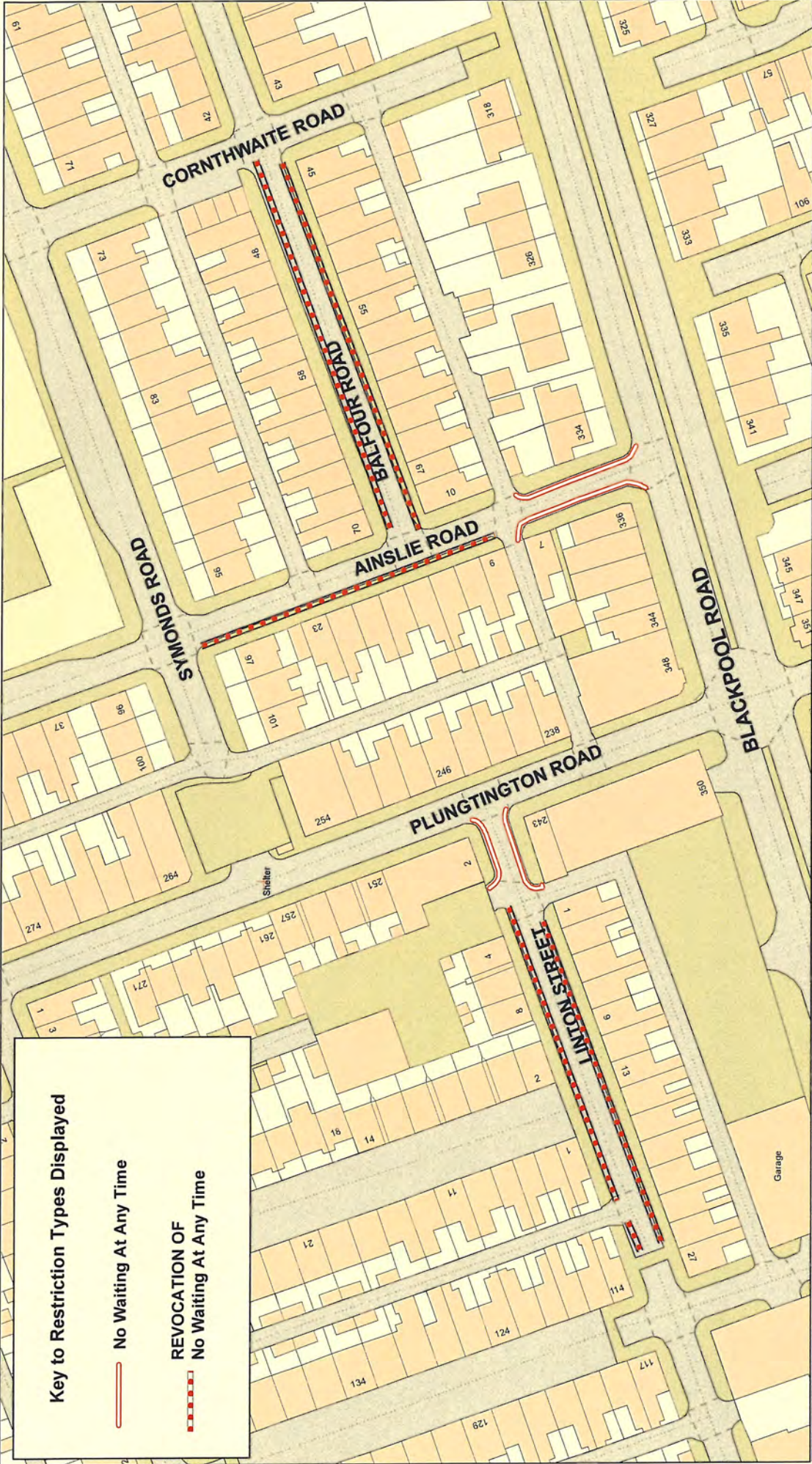


Key to Restriction Types Displayed

 No Waiting At Any Time




<p>Parkside, Preston</p>  <p>Lancashire County Council</p>		<p>© Crown copyright. All rights reserved Lancashire County Council Licence No. 100019820 2022</p>	<p>1 : 500</p>
		<p>Phil Durnell Director of Highways and Transportation P.O. Box 100, County Hall, PRESTON PR1 0LD</p>	<p>17/08/2022</p>
		<p>DRAWING No.</p>	<p>22-23(1)/RPH-PS2(S)</p>
		<p>DRAWN BY</p>	<p>TJP</p>
		<p>Scale with care as distortion may occur</p>	

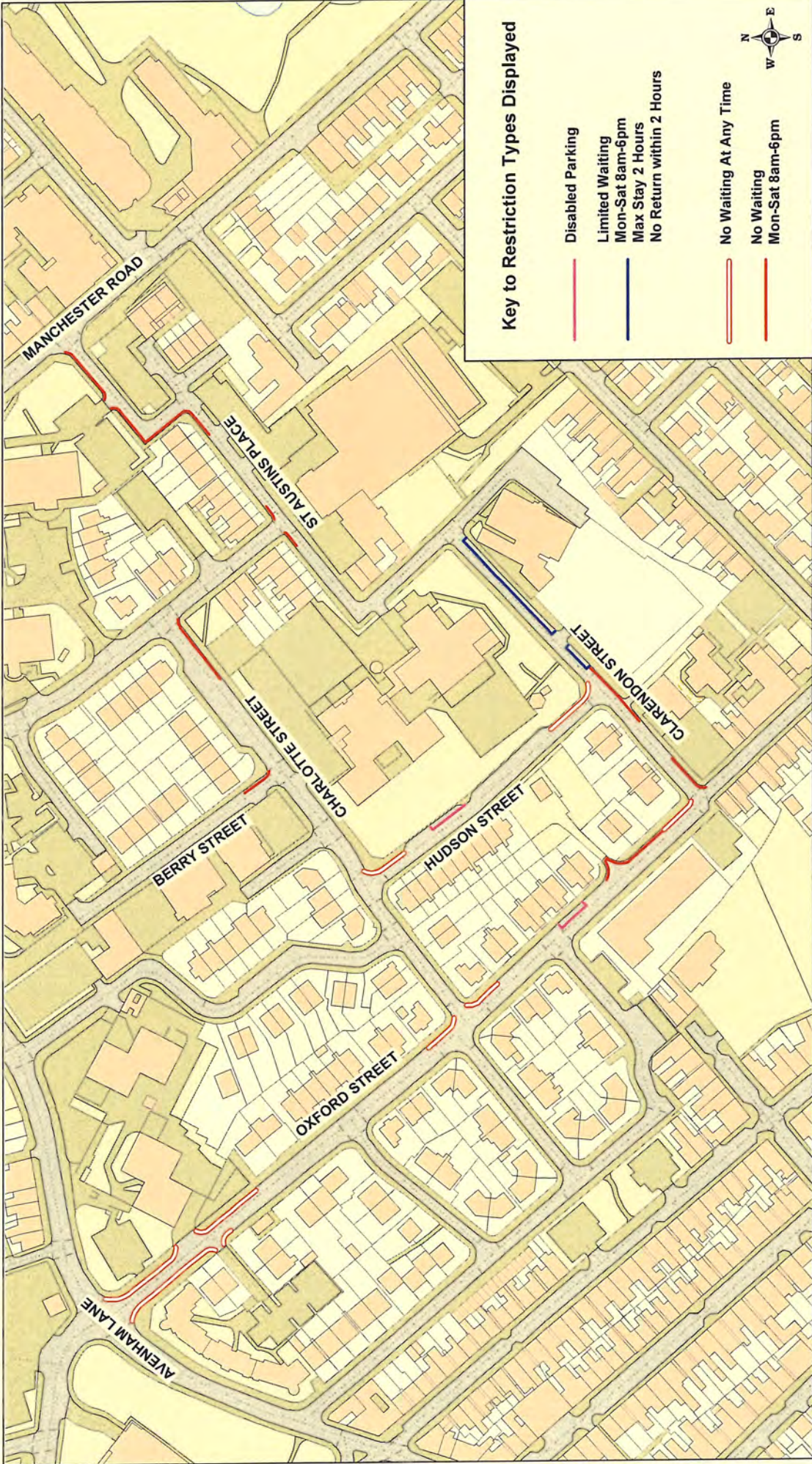


Key to Restriction Types Displayed

— No Waiting At Any Time

--- REVOCATION OF No Waiting At Any Time

<p>© Crown copyright. All rights reserved Lancashire County Council Licence No. 100019820 2022</p>		<p>SCALE 1 : 1000</p>
<p>Phil Durnell Director of Highways and Transportation</p> <p>P.O. Box 100, County Hall, PRESTON PR1 0LD</p>		<p>DATE 01/12/2022</p>
<p>Linton Street, Ainslie Road, Balfour Road, Preston</p>		<p>DRAWING No. 22-23(1)/RPH-QR1B</p>
		<p>DRAWN BY TJP</p>
		<p>Scale with care as distortion may occur</p>

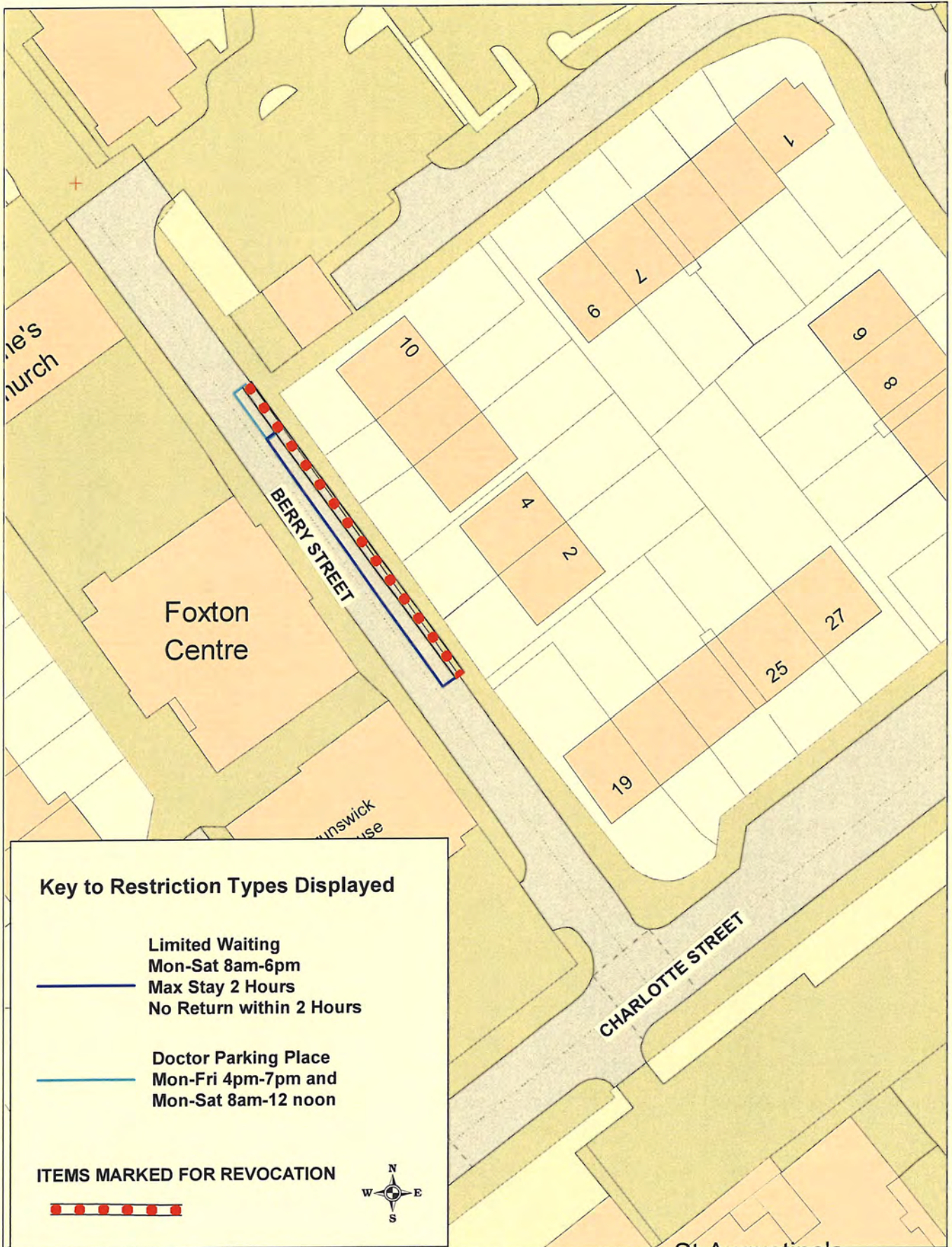


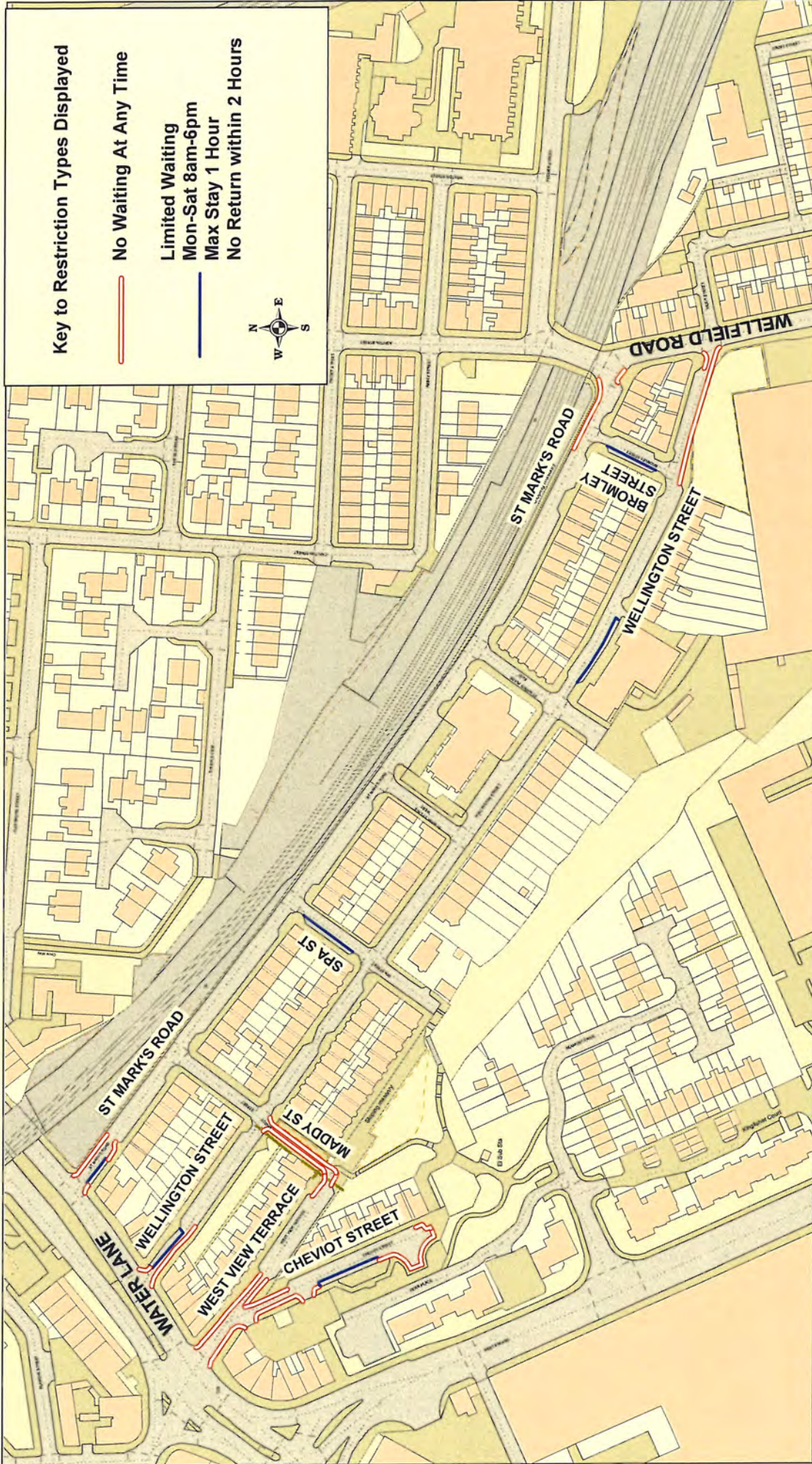
Key to Restriction Types Displayed

-  Disabled Parking
-  Limited Waiting
Mon-Sat 8am-6pm
Max Stay 2 Hours
No Return within 2 Hours
-  No Waiting At Any Time
-  No Waiting
Mon-Sat 8am-6pm



<p>© Crown copyright. All rights reserved Lancashire County Council Licence No. 100019820 2022</p>		<p>SCALE 1 : 2000</p>
<p>Berry Street; Charlotte Street; Clarendon Street; Hudson Street; Oxford Street; St Austines Place, Preston</p>		<p>DATE 22/08/2022</p>
<p>Phil Durnell Director of Highways and Transportation P.O. Box 100, County Hall, PRESTON PR1 0LD</p>		<p>DRAWING No. 22-23(1)/RPH-SA1(S)</p>
<p>Lancashire County Council</p> 		<p>DRAWN BY TJP</p>
<p>ParkMap Version 7.4</p>		<p>Scale with care as distortion may occur</p>





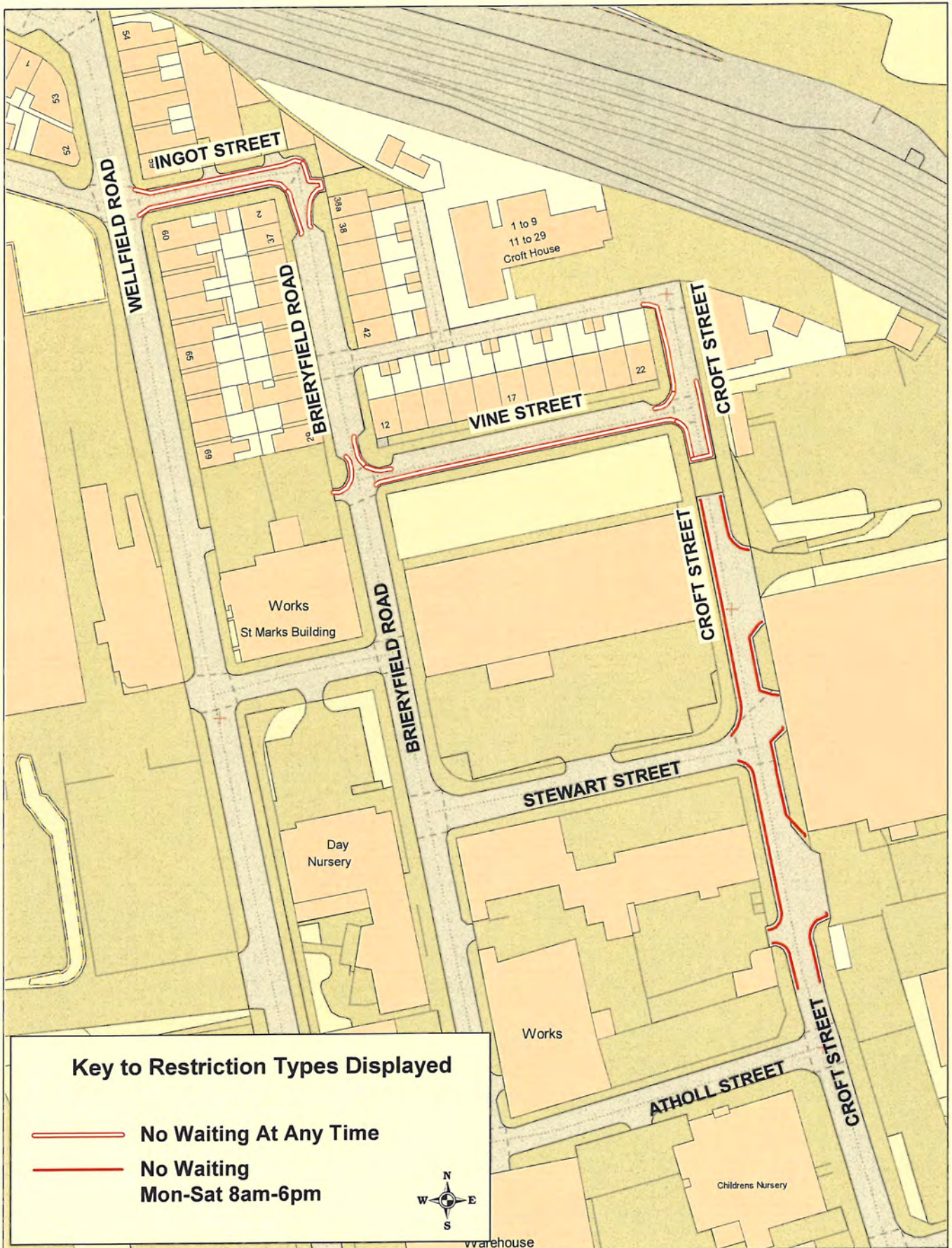
Key to Restriction Types Displayed

No Waiting At Any Time

Limited Waiting
 Mon-Sat 8am-6pm
 Max Stay 1 Hour
 No Return within 2 Hours



<p>© Crown copyright. All rights reserved Lancashire County Council Licence No. 100019820 2023</p>		<p>SCALE 1 : 2000</p>
<p>St Marks Area Bromley Street, Cheviot Street, Maddy Street, Spa Street, St Mark's Road, West View Terrace, Wellington Street, Preston</p>		<p>DATE 25/04/2023</p>
<p>Lancashire County Council</p> 		<p>DRAWING No. 22-23(1)/RPH-SM1(A)-M</p>
<p>Phil Durnell Director of Highways and Transportation P.O. Box 100, County Hall, PRESTON PR1 0LD</p>		<p>DRAWN BY TJP</p>
<p>ParkMap Version 7.4</p>		<p>Scale with care as distortion may occur</p>



Key to Restriction Types Displayed

-  No Waiting At Any Time
-  No Waiting Mon-Sat 8am-6pm



St Marks Area

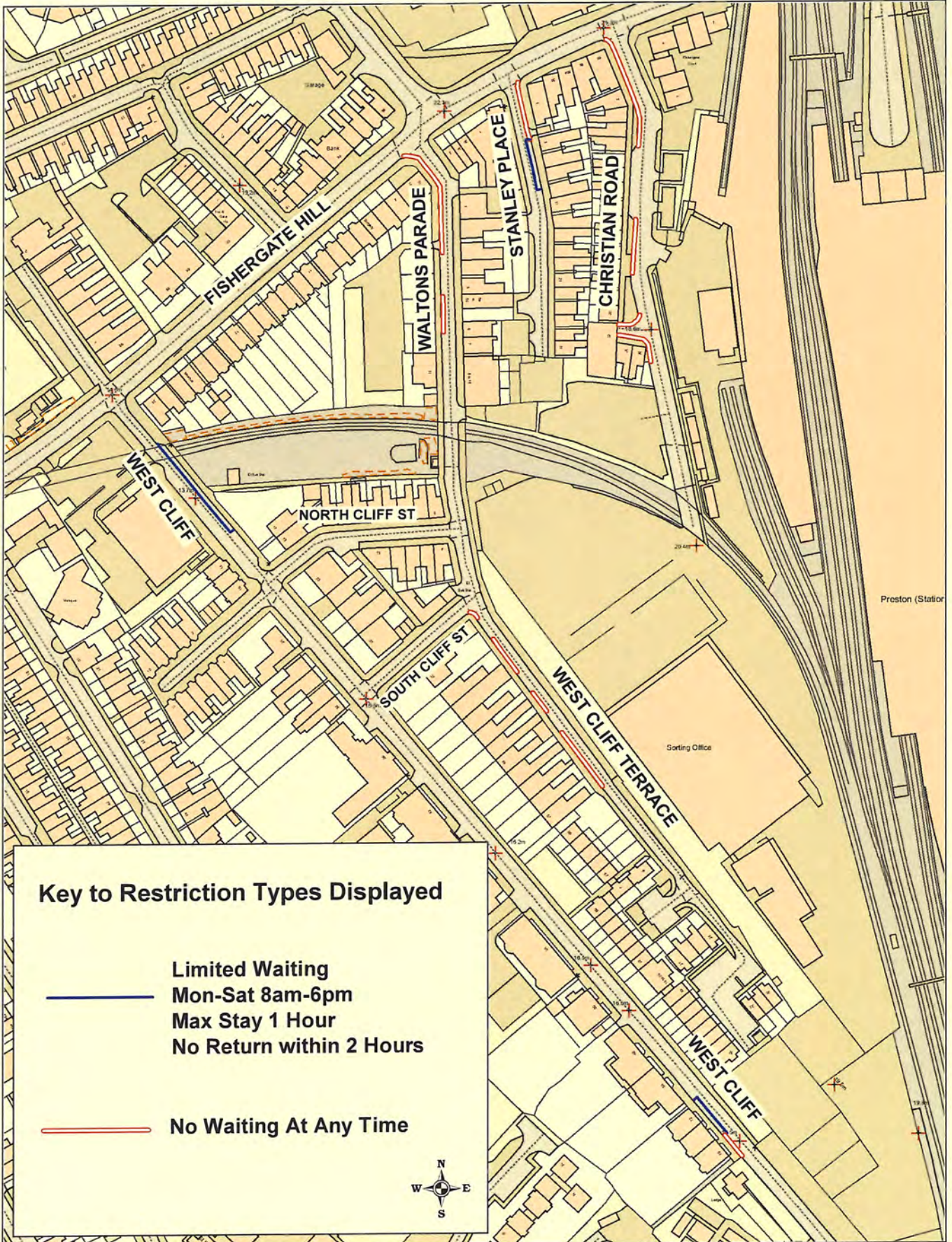
Brieryfield Road; Croft Street;
Ingot Street; Vine Street,
Preston

© Crown copyright. All rights reserved
Lancashire County Council
Licence No. 100019820 2022

Phil Durnell
Director of Highways
and Transportation

P.O. Box 100, County Hall,
PRESTON PR1 0LD

SCALE	1 : 1000
DATE	30/08/2022
DRAWING No.	22-23(1)/RPH-SM1(B)
DRAWN BY	TJP
	Scale with care as distortion may occur



Preston (Station)

Sorting Office

Key to Restriction Types Displayed

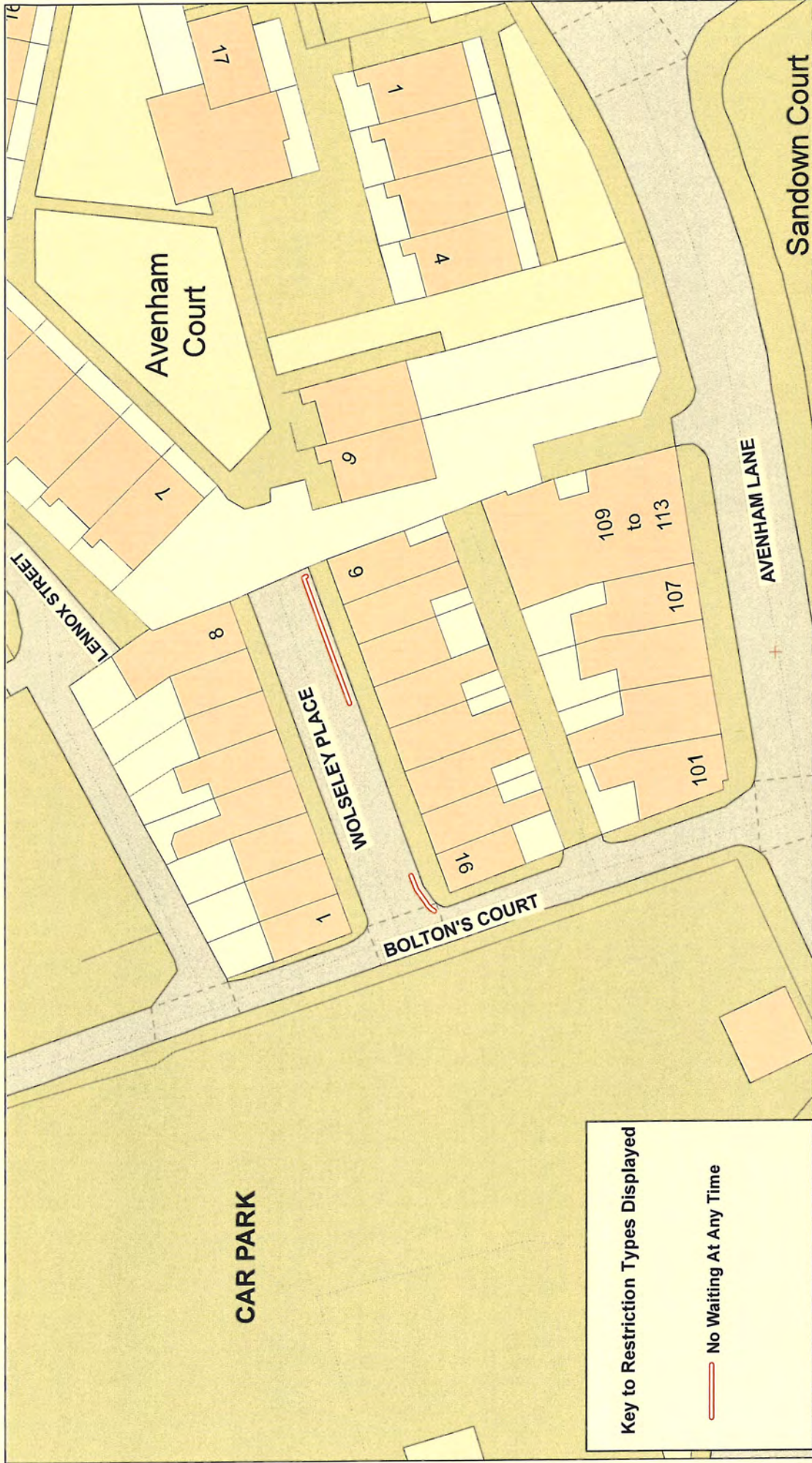
- Limited Waiting
Mon-Sat 8am-6pm
Max Stay 1 Hour
No Return within 2 Hours
- No Waiting At Any Time




Christian Road; Stanley Place
Waltons Parade West Cliff
West Cliff Terrace
Preston

© Crown copyright. All rights reserved
Lancashire County Council
Licence No. 100019820 2022
Phil Durnell
Director of Highways
and Transportation
P.O. Box 100, County Hall,
PRESTON PR1 0LD

SCALE	1 : 2000
DATE	26/08/2022
DRAWING No.	22-23(1)/RPH-WC1(S)
DRAWN BY	TJP
	Scale with care as distortion may occur




Key to Restriction Types Displayed

 No Waiting At Any Time

Lancashire
County Council



Wolsley Place,
Preston



© Crown copyright. All rights reserved
Lancashire County Council
Licence No. 100019820 2022

Phil Durnell
Director of Highways and Transportation
P.O. Box 100, County Hall,
PRESTON PR1 0LD

SCALE	1 : 500
DATE	26/08/2022
DRAWING No.	22-23(1)/RPH-WP1(S)
DRAWN BY	TJP
Scale with care as distortion may occur	