

ROAD TRAFFIC REGULATION ACT 1984
LANCASHIRE COUNTY COUNCIL
**(VARIOUS ROADS, PRESTON CITY AREA) (REVOCATION AND INTRODUCTION OF
PARKING PLACES) ORDER 2025**

The County Council of Lancashire ("the Council") in exercise of its powers under Sections 1, 2, 4, 45 and 46 of and Part IV of Schedule 9 to the Road Traffic Regulation Act 1984, as amended ("the Act") and of all other enabling powers, after consultation with the Chief Officer of Police hereby make the following Order: -

1. Definitions and Interpretations

For all the purposes of this Order the terms described in this Article shall have the meanings specified:

- a) **"Battery Electric Vehicle"** means a Vehicle which is propelled solely by one or more electric motors and not being a Vehicle equipped with an internal combustion engine of any sort whether intended to propel that Vehicle or otherwise;
- b) **"Centreline"** means the centre line of a highway as shown on Ordnance Survey graphical information systems at the time that the Order was prepared;
- c) **"Civil Enforcement Officer"** means a person authorised by or on behalf of Lancashire County Council in accordance with Section 76 of the Traffic Management Act 2004;
- d) **"Council's Duly Authorised Officer"** means a person appointed by the Council or its local agent, or authority to administer the powers conferred on the said Council by the 1984 Act with respect to this and other Traffic Regulations;
- e) **"Disabled Person's Badge"** means a badge which was –
 - i) issued, or has effect as if issued, to a disabled person or an institution under The Disabled Persons (Badges for Motor Vehicles) (England) Regulations or under regulations having effect in Scotland or Wales under Section 21 of the Chronically Sick and Disabled Persons Act 1970; and
 - ii) has not ceased to be in force.
- f) **"Disabled Person's Vehicle"** means a Vehicle displaying a Disabled Person's Badge in the circumstances prescribed in Regulations 13, 14, 15 or 16 of The Disabled Persons (Badges for Motor Vehicles) (England) Regulations 2000;
- g) **"Doctor"** means a fully registered person within the meaning of the Medical Act 1983;
- h) **"Doctors Parking Permit"** means a Parking Permit issued by the Council or its local agent or authority for a Doctor parking his Vehicle in a Doctors Parking Place;

- i) **"Doctors Parking Place"** means any area of highway described in Schedule 19 to this Order which is comprised within and indicated by a road marking approved by the Department for Transport;
- j) **"Issuing Authority"** means the County Council, District Council or authorised agent carrying out the administration of Parking Permits on behalf of the Council;
- k) **"Mobile Phone Payment"** means an electronic method of payment for the parking of a vehicle within a Pay and Display Parking Place via the use of a Mobile Phone or any other such device;
- l) **"Mobile Phone"** means wireless telegraphy apparatus (as defined in the Wireless Telegraphy Act 1949) designed or adapted for the purpose of transmitting and receiving spoken messages so as to provide a telephone which is connected to a public electronic communications network (within the meaning of the Communications Act 2003) and is not physically connected to a land line;
- m) **"Parking Disc"** means a device which -
 - i) is 125 millimetres square and coloured blue, if issued on or after 1st April 2000, or orange if issued before that date;
 - ii) has been issued by a local authority and has not ceased to be valid; and
 - iii) is capable of showing the quarter hour period during which a period of waiting has begun.
- n) **"Parking Permit"** means a valid parking permit issued by the Issuing Authority. The terms for said permit are published by the Issuing Authority and the charging structure for parking permits is as set out in the "Lancashire County Council (The Whole of Lancashire) (Revocation And Designation Of On Street Parking Charges) Order 2015 as amended";
- o) **"Parking Place"** means the area of the highway authorised by this Order to be used as a parking place, bay or space;
- p) **"Parking Ticket"** means a ticket purchased from a Ticket Machine at a Pay and Display Parking Place, such machine having been specially or generally approved by the Secretary of State for such purpose;
- q) **"Pay and Display Parking Place"** means any area of highway which is described in Schedules 20 and 21 to this Order which is comprised within and indicated by a road marking approved by the Department for Transport;
- r) **"Penalty Charge Notice"** means a notice served by a Civil Enforcement Officer pursuant to the provisions of section 78 of the Traffic Management Act 2004 and supporting regulations;
- s) **"Permit Holder"** means a person to whom a valid Parking Permit has been issued in accordance with Article 7 and not withdrawn in accordance with Article 8;

- t) **"Place of Residence"** is as defined by the Issuing Authority;
- u) A Vehicle displays a Disabled Person's Badge or Parking Disc in the **"Relevant Position"** if –
 - i) the badge/disc is exhibited on the dashboard or fascia of the Vehicle, or
 - ii) where the Vehicle is not fitted with a dashboard or fascia the badge/disc is exhibited in a conspicuous position on the Vehicle, so that the front of the badge/disc is clearly legible from the outside of the Vehicle.
- v) **"Ticket Machine"** means an apparatus of a type and design approved by the Secretary of State for the purpose of this Order being apparatus designed to indicate the time by a clock and to issue Parking Tickets which show that a payment has been made of an amount or for a period specified thereon and which specify the date and either the time of such payment or the time at which the Vehicle must have left the Parking Place. Where every Ticket Machine at a Parking Place is out of order or where the Parking Place is one designated as having a Ticket Machine but none installed, references to Ticket Machine shall at the relevant time be construed to refer to a person authorised by the Council from whom a Parking Ticket may be purchased;
- w) **"Traffic Sign"** means a sign of any size, colour and type prescribed or authorised under, or having effect as though prescribed or authorised under, section 64 of the Road Traffic Regulation Act 1984;
- x) **"Vehicle"** means a motor vehicle, a passenger vehicle, a dual-purpose vehicle, a goods vehicle, a motorcycle or an invalid carriage or any other vehicle of any description whether drawn or propelled along a road by animal or mechanical power;
- y) **"Virtual Permit"** means an electronic record of a valid Parking Permit issued by the Issuing Authority under the terms of this Order.

2. Revocations

The "Lancashire County Council (Various Roads, Preston City Area) (Revocation and Introduction of Parking Places) Order 2015" is hereby revoked as set out in Schedule 1.

3. Parking Places

- a) Save as provided in Article 5 of this Order, no person shall except upon direction or with the permission of a Police Constable in uniform or a Civil Enforcement Officer, cause or permit any Vehicle to wait, at any time, or during the hours specified, in the lengths of road set out in Schedules 3 and 4 to this Order, unless they are a holder of a valid Parking Permit in respect of the Parking Place in which the Vehicle has been left and they display such a permit in accordance with Article 9.
- b) Save as provided in Articles 3c, 4, 5 and 6 of this Order, no person shall except upon direction or with the permission of a Police Constable in uniform or a Civil Enforcement Officer cause or permit any Vehicle to wait, at any time, or during the hours specified, in the lengths of road set out in Schedules 5 to 18 inclusive to this Order, in the combined permit parking and Limited Waiting places referred to therein, unless they are a holder of a valid Parking Permit in respect

of the Parking Place in which the Vehicle has been left and they display such a permit in accordance with Article 9.

- c) Save as provided in Article 3b, 4, 5 and 6 of this Order, no person shall except upon direction or with the permission of a Police Constable in uniform or a Civil Enforcement Officer cause or permit any Vehicle to wait in excess of the time and/or return within the period specified during the hours specified in any of the lengths of road set out in Schedules 5 to 18 inclusive to this Order.
- d) Save as provided in Article 5 of this Order, no person shall except upon direction or with the permission of a Police Constable in uniform or a Civil Enforcement Officer, cause or permit any Vehicle to wait in a Doctors Parking Place at any time or during the Permitted Hours as set out in Schedule 19 of this Order unless he:
 - i) Holds a valid Doctors Parking Permit which authorises him to park that particular Vehicle at the particular Doctors Parking Place at which the Vehicle is left; and
 - ii) Displays such permit on that Vehicle in accordance with Article 9 of this Order.
- e) Save as provided in Articles 4, 5 or 6 of this Order, no person shall except upon direction or with the permission of a Police Constable in uniform or a Civil Enforcement Officer, cause or permit any Vehicle to wait during the times specified and in any of the lengths of road referred to in Schedules 20 and 21 to this Order, unless that Vehicle:
 - i) displays a Parking Ticket in accordance with the provisions of Article 9 b) and that Parking Ticket corresponds with the Pay and Display Parking Place and the entire duration for which the Vehicle is waiting;
 - ii) A Mobile Phone Payment has been made in respect of the Vehicle waiting in the Pay and Display Parking Place for the entire duration for which that Vehicle is waiting;
 - iii) No vehicle shall be permitted to wait in excess of the period permitted and/or return within the period specified.

4. Exemptions for Disabled Person's Vehicles

Nothing in Article 3 b. or c. of this order shall render it unlawful to cause or permit any Vehicle to wait at any time, or during the hours specified for limited waiting, in any of the lengths of road referred to in Schedules 5 to 18 inclusive if the Vehicle is a Disabled Person's Vehicle which displays a Disabled Person's Badge in the Relevant Position.

5. General Exemptions

Nothing in Article 3 to this Order shall render it unlawful to cause or permit any Vehicle to wait in the lengths of road referred to therein for so long as may be necessary to enable:-

- a) a person to board or alight from the Vehicle;
- b) the Vehicle, if it cannot conveniently be used for such purpose in any other road to be used in connection with any of the following:-

- i) building, industrial or demolition operations;
 - ii) the removal of any obstruction to traffic;
 - iii) the maintenance, improvement or reconstruction of the said lengths of roads;
 - iv) the laying, erection, alteration or repair in or in land adjacent to the said lengths of road of any sewer or of any main, pipe or apparatus or the exercise of any other statutory power or duty for the maintenance and supply of gas, water or electricity or of any telecommunications system as defined in Section 4 of the Telecommunications Act 1984.
- c) the Vehicle to be used for the purposes of a local authority in pursuance of statutory powers or duties if it cannot conveniently be used for such purpose in any other road;
 - d) a Royal Mail liveried Vehicle to be used for delivering or collecting postal packets in accordance with the statutory provisions as defined in the Postal Services Act 2000;
 - e) the Vehicle to be used for fire brigade, ambulance or police purposes in pursuance of statutory powers or duties.
 - f) when the person in control of the Vehicle:-
 - i) is required by law to stop;
 - ii) is obliged to stop in order to avoid an accident; or
 - iii) is prevented from proceeding along the road due to circumstances beyond their control.

6. Additional Exemptions

Nothing in Articles 3 b. or c. to this Order shall render it unlawful to cause or permit any Vehicle to wait in the lengths of road referred to therein for so long as may be necessary to enable:-

- a) goods to be loaded on to or unloaded from the Vehicle;
- b) the Vehicle to wait at or near to any premises situated on or adjacent to the said lengths of road for so long as such waiting by the Vehicle is reasonably necessary in connection with any wedding or funeral.

7. Application For and Issue of Permits

- a) Any resident whose Place of Residence is set out in Schedule 2 of this order may apply to the Issuing Authority for the issue of a Parking Permit to leave a Vehicle wholly within Parking Places situated in the corresponding area/zone. Any such application shall be made online or by a form issued by and obtainable from the Issuing Authority and shall include the

particulars and information required by such an application to be supplied and shall be accompanied by a remittance for the appropriate charge in respect of the Parking Permit for which application is being made.

- b) Any Doctor whose place of work is set out in Schedule 2 of this order may apply to the Issuing Authority for the issue of a Doctors Parking Permit to leave a Vehicle wholly within Parking Places situated in the corresponding area/zone. Any such application shall be made online or by a form issued by and obtainable from the Issuing Authority and shall include the particulars and information required by such an application to be supplied and shall be accompanied by a remittance for the appropriate charge in respect of the Doctors Parking Permit for which application is being made.
- c) The Issuing Authority may at any time require an applicant for a Parking Permit or a Permit Holder to produce to their Duly Authorised Officer such evidence in respect of an application for a Parking Permit made to them as they may reasonably require to verify any particulars or information in respect of any Parking Permit issued as they may reasonably require to verify that the Parking Permit is valid.
- d) On receipt of an application made under the forgoing provisions of this Article, and of the appropriate fee, the Issuing Authority, upon being satisfied that the applicant is a resident within the area specified in paragraph a) of this Article, shall issue to the applicant Parking Permits for the leaving of Vehicles during the permitted period in a Parking Place to which such Parking Permit relates, by the owner of such Vehicles, or by any person using such Vehicles with the consent of the owner other than a person to whom such Vehicles has been let for hire or reward.
- e) On receipt of an application made under the forgoing provisions of this Article, and of the appropriate fee, the Issuing Authority, upon being satisfied that the applicant is a Doctor within the area specified in paragraph b) of this Article, shall issue to the applicant a Doctors Parking Permit for the leaving of a Vehicle during the permitted period in a Parking Place to which such Parking Permit relates.
- f) Any resident applying for a Parking Permit who holds a valid Disabled Person's Badge shall be exempt from the fee referred to in the foregoing provisions of this Article for one (1) Parking Permit.
- g) Any resident applying for a Parking Permit who is the owner of a Battery Electric Vehicle (BEV) will be exempt from the fee referred to in the forgoing provisions of this Article for one (1) resident permit.

8. Surrender, Withdrawal and Validity of Permits

- a) A Permit Holder may surrender a Parking Permit to the Issuing Authority at any time and shall surrender a Parking Permit to the said Issuing Authority on the occurrence of any of the events set out in paragraph c) of this Article.
- b) The Issuing Authority may, by notice in writing served on the Permit Holder at the address shown by that person on the application for the Parking Permit or at any other address believed to be that person's Place of Residence, withdraw a Parking Permit if it appears to the Issuing Authority that any of the events set out in paragraph c) i, ii, iii, iv or v, of this Article has

occurred and the Permit Holder shall surrender the permit to the said Issuing Authority with 48 hours of the receipt of the aforementioned notice.

c) The events referred to in the foregoing provisions of this Article are:-

- i) The Permit Holder ceasing to be eligible;
- ii) The withdrawal of such a permit by the Issuing Authority under provisions of paragraph b) of this Article;
- iii) The Vehicle in respect of which such a Parking Permit was issued is used for any unlawful purpose;
- iv) The issue of a duplicate Parking Permit by the Issuing Authority;
- v) The Parking Permit ceasing to be valid pursuant to the provisions of paragraph d) of this Article.

d) Without prejudice to the foregoing provisions of this Article, a permit shall cease to be valid at the expiration of the period specified thereon (which period shall be that in respect of which payment has been made) or on occurrence of any one of the events set out in paragraph c) i, ii, iii, or iv, whichever is earlier.

e) Where a permit is issued to any person upon receipt of a payment and the payment is subsequently dishonoured, the permit shall cease to be of any effect and the Issuing Authority shall by notice in writing served on the person to whom such a permit was issued by sending the same to the Permit Holder at the address shown by that person on the application for the permit or at any other address believed to be that person's abode, require that person to surrender the permit to the Issuing Authority with 48 hours of receipt of the aforementioned notice.

9. Display of Parking Permit/Parking Ticket

a) A Parking Permit issued under the provisions of this Order shall be displayed in the Vehicle in respect of which the Parking Permit has been issued in a conspicuous position so that all details are clearly visible to a person standing at the front or kerbside of such Vehicle for the whole of the time during which the Vehicle is left.

b) Nothing within Article 9.a) shall apply where a Virtual Permit has been obtained as an alternative to a permit and remains valid. Any requirement in this Order for the permit to be displayed on the vehicle to which it relates shall not apply.

c) A Parking Ticket issued under the provisions of this Order shall be displayed in the Vehicle in respect of which the Parking Ticket has been issued in a conspicuous position so that all details are clearly visible to a person standing at the front or kerbside of such Vehicle for the whole of the time during which the Vehicle is left.

10. Manner of standing in a Parking Place

- a) The driver of a motor Vehicle using a Parking Place shall stop the engine as soon as the Vehicle is in a position in the Parking Place and shall not start the engine except when about to change the position of the Vehicle in or, or depart from, the Parking Place.
- b) Every Vehicle left in a Parking Place in accordance with the foregoing provisions of this Order shall be left so that every part of the Vehicle is within the limits of the Parking Place.
- c) A driver of a Vehicle shall not use a Parking Place so as unreasonably to prevent access to any premises adjoining a road or the use of a road by other persons or so as to be a nuisance.
- d) While any Vehicle is in a Parking Place no person shall use the said Vehicle in connection with the sale of any article to any person in or near the Parking Place or in connection with the selling of or offering for sale of his/her skills or services.

11. Alteration of position of a Vehicle in a Parking Place

Where any Vehicle is left standing in a Parking Place in contravention of the provisions of Article 10 of this Order, a police constable in uniform or a Civil Enforcement Officer may alter or cause to be altered the position of the Vehicle in order that its position shall comply with those provisions.

12. Removal of a Vehicle from a Parking Place

Where a police constable in uniform or a Civil Enforcement Officer is of the opinion that any of the provisions contained in Article 10 of this Order have been contravened or not complied with in respect of a Vehicle left in a Parking Place, he/she may remove or cause to be removed the Vehicle from the said Parking Place, and where it is so removed, shall provide for the safe custody of the said Vehicle.

13. Movement of a Vehicle in a Parking Place in an Emergency

- a) A police constable in uniform or a Civil Enforcement Officer may in case of emergency move or cause to be moved any Vehicle left in a Parking Place to any place they think fit and shall provide for the safe custody of the Vehicle.
- b) A person causing or permitting a Vehicle to wait in a Parking Place by virtue of the provisions of this Order shall take all such steps as are necessary to ensure that in the case of a Parking Place it shall stand in accordance with Article 10 so that every part of the Vehicle is within the limits of the Parking Place.

14. Power to suspend use of Parking Places

- a) The Council's Duly Authorised Officer may suspend the use of a Parking Place or any part thereof whenever he/she considers such suspensions reasonably necessary and make such charge for the administration of this service, as may from time to time be determined by the Council.

- b) A police constable in uniform may suspend for not longer than 7 days the use of a Parking Place or any part thereof whenever he/she considers such suspension reasonably necessary for the purpose of mitigating congestion or obstruction of traffic or a danger to or from traffic in consequence of extraordinary circumstances.
- c) Any persons suspending the use of a Parking Place or any part thereof in accordance with the provisions of paragraph a) or b) of this Article shall thereupon place or cause to be placed in or adjacent to any part of that Parking Place the use of which is suspended, an authorised Traffic Sign or cone indicating that waiting by Vehicles is prohibited.
- d) No person shall cause or permit a Vehicle to be left in any part of a Parking Place during such period when an authorised Traffic Sign or cone is placed in or adjacent to that part of the Parking Place pursuant to paragraph c) of this Article provided that this paragraph shall not apply to a Vehicle:
 - i) being used by the respective Fire or Police Authority or Ambulance Health Trust to deal with an emergency; or
 - ii) being used for any purpose specified in Article 5(f); or
 - iii) left in such Parking Place with the permission of the person suspending the use of the Parking Place.

15. Validity of Parking Ticket in a Pay and Display Parking Place

- a) A Parking Ticket is not transferable from one Vehicle to another.
- b) A Parking Ticket is valid only in the Pay and Display Parking Place in which it was issued.
- c) The fact that the period for which a charge for the use of a Pay and Display Parking Place has been paid has expired shall be indicated when there is exhibited on the Vehicle a Parking Ticket and the expiry date and time printed on the Parking Ticket are earlier than the date and time displayed on the clock of the issuing Ticket Machine.

16. Treating Parking Tickets as evidence

- a) The particulars specified on a Parking Ticket which provides for the time at which a Parking Ticket was obtained from the Ticket Machine as conclusive proof of the particulars so specified.
- b) The particulars specified in the Mobile Phone Payment receipt which provides for the time at which a Parking Ticket was obtained and Vehicle details to which it relates is conclusive proof of the particulars so specified.

17. No Parking Ticket Displayed in A Pay and Display Parking Place

- a) If at any time while a Vehicle is waiting in a Pay and Display Parking Place no valid Parking Ticket is displayed in accordance with Article 9 it shall be deemed that the charge has not been paid.

- b) Nothing within Article 17.a) shall apply to a period of parking for which there is a corresponding Mobile Phone Payment.
- c) If at the time when a Vehicle is waiting during the Hours of Operation in a Pay and Display Parking Place and on the nearest Ticket Machine in that Parking Place there is a notice placed upon it by a person duly authorised by The Council indicating that the said Ticket Machine is out of order then payment for the period of waiting shall be made by Mobile Phone Payment or obtained from a person authorised by The Council to issue such Parking Tickets.

18. Effect of Contravention

Failure by a person to comply with any prohibition or restriction contained within this order or any subsequent orders shall constitute a contravention of the same and shall result in the issue by the Council and/or its Agents of a Penalty Charge Notice which shall be payable by such persons in accordance with the legislation.

19. Miscellaneous

The prohibitions imposed by this Order shall be in addition to and not in derogation of any restrictions or requirements imposed by any regulations made, or having effect as if made, under the Act or by or under any other enactment.

20. Commencement of Order

This Order shall come into force on the 13th day of January 2025 and may be cited as the "Lancashire County Council (Various Roads, Preston City Area) (Revocation And Introduction Of Parking Places) Order 2025".

Dated this 08th day of January 2025.

THE COMMON SEAL of the Lancashire County Council was hereunto affixed following a decision made on the 07th day of September 2023 by The Cabinet.



Authorised Signatory



DS145

Schedule 1 – Revocation

In full.

Schedule 2

ZONE	STREET	ELIGIBLE PROPERTIES	
AV1 ZONE	Avenham Lane	4, 6, 8-Flats 1-4 ONLY, 11, 12-Flats 1-4 and 4a ONLY, 14, 15, 18-Paletine Hotel-(Managers Flat ONLY), 19, 19a, 21, 21a, 24-Avenham Park Inn-(Managers Flat ONLY), 28a, 32a, 36-Frenchwood Hotel-(Managers Flat ONLY), 42a	
	Avenham Road	2-6 inclusive, 11, 11a, 12, 12a, 15, 15a, 16, 16a, 17 17a, 18, 18a, 19, 19a, 20, 20a, 32-38 inclusive, 39-Flats 1-4 ONLY, 40, 41a, 41b, 41c, 42, 46, 47, 47a, Avenham Mills-Flats 1-21 ONLY, The Gold Thread Works-Flats 1-14 ONLY	
	Bairstow Street	1, 3-Flats 1-3 ONLY, 5, 7-Flats A-D ONLY, 9-Flats 1, 3 & 4 ONLY, 10-Flats 1-4 ONLY, 11, 12 Lowden House Flats 1-6 ONLY, 14-Flats 1-3 ONLY, 16, 17a, 17b, 17c, 17d, 18, 19a, 19b, 19c, 20, 21, 22a, 22b, 22c, 22d, 23-Flats A-D ONLY, 24-Flats 1-5 ONLY, 25, 26-Flats A-D ONLY, 27, 28, 29-Flats 1-4 ONLY, 30-Flats 1-4 ONLY, 31-Flats 1-6 ONLY, 32-Flats 1-4 ONLY, 33, 34-Flats 1 & 2 ONLY, 35-Flats 1 & 2 ONLY, 36Bairstow House-Apartments 1-7 ONLY, 37-Flats 1 & 2 ONLY, 38-Apartments 1-6 ONLY, 39-Flats 1-5 ONLY	
	Camden Place	1, 3, 4, 9	
	Chaddock Street	6-20 inclusive, 22-25 inclusive, 27-Flats 1-3 ONLY, 28-34 inclusive, 35-Flats 1-6 ONLY, 36-38 inclusive, 39-Flats 1-5 ONLY, 40- 49 inclusive, Simpsons Court-Flats 1-9 ONLY	
	Cross Street	4-Flats 1 & 2 ONLY, 7-Flats 1 & 2 ONLY, 11, 12, 18-Flats 1 & 2 ONLY, 19, 19a, 19b, 20, 20a	
	Glover Street	6, 6a, 8, 8a, 10, 10a, 12, 12a, 14, 14a, 16, 16a, 18, 18a, 20, 20a, 22, 22a, 24, 24a	
	Regent Street	2-8 inclusive, 11-16 inclusive	
	Ribblesdale Place	2, 2a, 3Vincent House-Apartments 1-8 ONLY, 4, 8, 9, 9a, 9b, 12, 13-The Rectory, 18a, 19, 21, 22, 25, 26, 27-Flats A, 2 & C ONLY, 28a, 28b, 29-Flats 1, 2 & 4 ONLY, 29a-Flats 1 & 2 ONLY, 30-34 inclusive, 36	
	Starkie Street	1-Flats 1-6 ONLY, 2-Flats 1-15 ONLY, 2a, 2b, 2c, 2d, 2e, 3, 3a, 4, 5, 6, 6a, 7-Flats 1-5 ONLY, 8-Flats 1-5 ONLY, 9	
	Winckley Square (north)	10a, 11-Flats 1-7 ONLY, The Apartments-Flats 1-6 ONLY	
	AV2 ZONE	Berwick Road	11, 13, 25-31 odds

	Great Avenham Street	3-6 inclusive, 8-Flats 1-3 Only, 10-24 evens, 13-23 odds, 25-Flats 1 & 2 Only, 26-33 inclusive, 34-Flats 1-5 Only, 35-45 inclusive, 47-49-Flats 2-6 Only, 50, 51-57 odds
	Guildford Road	1, 2-12 evens
	Latham Street	2, 3, 5, 5a, 6-Gnd Floor Flat Only, 6a-1st Floor Flat Only, 7, 8, 9, 10-Gnd Floor & 1st Floor Flats Only, 11-Flats 1-4 Only, 11a-Latham Cottage, 12-Flats 1-4 Only, 13, 14-Gnd Floor, 1st Floor & 2nd Floor Flats Only, 15, 17, 18, 19, 20, 21-Flats 1-6 Only, 22, 23, 24-Abbeyfield, 26-Flats A-D Only, 27, 28, 29-Flats 1-5 Only, Bank House-Flats 1-4 Only
AV3 ZONE	East Cliff	1-Flats 1-7 Only
	East Cliff Road	3-17 odds, 19-Flats 1 & 2 ONLY, 21-Flats 1 & 2 ONLY
	Garden Street	13-23 odds, 18
	Mount Street	4-Mountwood Academy, 7-Hartleys-Flat Only, 13, 15-17-Connaught House-Flats 1-3 Only, 86, 86a, 88-94 evens
BG1 ZONE	Grafton Street	8-72 evens, 19-55 odds, 57, 57a, 59, 59a, 61, 61a, 63, 63a
	Hind Street	1-6 inclusive
	Lauderdale Street	3-33 inclusive, 38-61 inclusive, 63-68 inclusive, 69, 69a, 69b, 70
	South Meadow Lane	75-77 (1 property)-Flat Above Only, 79, 81, 194-234 evens
BR1 ZONE	Arnott Road	1-7 inclusive, 9
	Balcarres Road	43-105 odds, 100, 102
	Briggs Road	1, 3, 2-8 evens
	Shelley Road	257-285 odds, 262-276 evens
CR1 ZONE	Cooper Road	1-17 odds
	Marsh Lane	238-254 evens
	Nelson Terrace	15-17 inclusive
	Spa Road	9-18 inclusive, 23-28 inclusive, 31-37 inclusive, 39, 40
	Talbot Road	1-33 odds, 35-Flats 1 & 2 Only, 37-63 odds
	Wellfield Road	4-11 inclusive, 15, 16, 17
DD1 ZONE	Deepdale Road	16-The Flat Only, 20-The Flat Only, 22-42 evens, 44-Flats 1 & 2 Only, 46-60 evens, 64a-The Flat Only, 70-96 evens, 102, 104a-The Flat Only, 108a-The Flat Only, 110, 122a-The Flat Only, 124a-The Flat Only, 128-138 evens, 140-Flats 1 & 2 Only, 142-160 evens.
DP1 ZONE	Devonshire Place	2-10 evens
	Church Avenue	1-7 odds, 4-8 evens, 13-23 odds, 31-37 odds
	Fishwick Parade	223-237 odds
	New Hall Lane	486, 488
	Beaconsfield Avenue	2, 4, 6-Flats 1 & 2 ONLY, 8
DS1 ZONE	Derby Street	2, 3, 4a, 6, 8, 10

ES1 ZONE	Barlow Street	127-141 odds
	Ellen Street	113-114 (1 Property), 115-118 inclusive, 123-129 inclusive
FS1 ZONE	Fox Street	7a-Flats 1-3 Only, 9-Flats 1 & 2 Only, Fleet House-Flats 1 & 2 Only, 15-The Flat Only, 16-17-The Flat Only, Fox Street Community Night Shelter
	Fleet Street	2-The Flat Only
HC1 ZONE	Adelphi Street	135, 135a, 137, 137a, 139, 139a
	Ashmoor Street	1, 1a, 3, 3a, 5, 5a, 7, 7a, 9, 9a, 13-19 odds, 19a, 21, 21a, 23, 23a, 25, 25a, 27, 27a, 29, 29a, 31, 31a, 33, 33a, 35, 35a, 37, 37a, 39, 39a, 41, 41a
	Eversleigh Street	1-15 inclusive, 17
	Harcourt Street	1-35 inclusive, 35a, 37, 37a, 39, 39a, 41, 41a, 43, 43a, 45, 45a, 47, 47a, 49, 49a, 51, 51a, 53, 53a, 55-61 odds
	Hawkins Close	1, 1a, 2, 2a, 3, 3a, 4, 4a, 5, 5a, 6, 6a, 7, 7a, 8, 9, 9a, 10, 11, 11a, 12-22 evens
	Hawkins Street	9-13 odds, 50-Mason House-Flats 1-8 Only
	Murray Street	1-10 inclusive, 12, 12a, 14, 14a, 16, 16a, 18-22 evens, 22a, 24, 24a, 26, 26a, 28, 28a,
HR1 ZONE	Christ Church Street	1, 2a, 3-50 inclusive, 52-86 evens, 88-Flats 1 & 2 Only, 90-96 evens
	Hartington Road	6-22 evens, 24-Flats 1, 2 & 3 Only, 26, 28, 30, 32, 38, 40, 42, 44-Flats 1 & 2 Only, 46-114 inclusive
	Spring Bank	7-11 inclusive, 12-Flats 1-5 Only, 13-17 inclusive
HS1 ZONE	College Court	60-68 inclusive
	Havelock Street	14-24 inclusive
	Haysworth Street	1, 1a, 2-6 inclusive
	Ripon Street	1, 2a, 2b, 4, 5, 6, 7a, 7b, 8, 9, 10a, 10b, 11-16 inclusive, 18, 20-Flats 1 & 2 Only
LR1 ZONE	Appleby Street	Appleby House-Flats 1 & 2 Only
	Aughton Walk	1-9 odds, 9a, 9b, 11, 11a, 11b, 13, 13a, 13b, 15, 15a, 15b, 17-23 odds, 23a, 23b, 25, 25a, 25b, 27, 27a, 27b, 29, 29a, 29b
	Beckett Court	1, 1a, 1b, 2, 2a, 2b, 3, 3a, 3b, 4, 4a, 4b, 6-16 evens
	Dawson Walk	2, 2a, 2b, 4, 4a, 4b, 6, 6a, 6b, 8, 8a, 8b, 9, 9a, 9b, 10, 10a, 10b, 11, 11a, 11b, 12, 12a, 12b, 13, 13a, 13b, 14, 15, 15a, 15b, 16-25 inclusive, 25a, 25b, 26, 27, 27a, 27b, 28, 29, 29a, 29b, 30, 30a, 30b, 31, 31a, 31b, 32, 32a, 32b, 33-49 inclusive, 49a, 49b, 50, 50a, 50b, 51, 51a, 51b, 52, 52a, 52b, 53-58 inclusive, 60-84 evens, 84a, 84b, 86, 86a, 86b, 88-96 evens
	Edale Court	1, 1a, 2, 2a, 3, 3a, 4, 4a, 5, 5a, 6, 6a, 7, 7a, 8, 8a, 9, 9a, 10, 10a, 11, 11a, 12, 12a
	Lancaster Road North	261, 261a, 261b, 263, 263a, 263b, 265-277 odds, 277a, 277b, 279, 279a, 279b, 281-303 odds
	Sheldon Court	1, 1a, 3, 3a, 5, 5a, 7, 7a, 9, 9a

	St Thomas' Street	2, 2a, 4, 4a, 25, 25a, 27, 27a
	Thorpe Close	1-7 odds, 19, 19a, 21, 21a, 23, 23a
MB1 ZONE	Abbey Street	1-24 inclusive, 30, 31, 33
	Ashton Street	19-23 inclusive, 32, 33, 33a, 34-37 inclusive, 38-Flat above Only
	Pedder Street	1-9 inclusive
	Priory Street	37-54 inclusive
	Weston Street	1, 1a, 2-6 inclusive, 7-Flats 1-3 Only
	ML1 ZONE	Crown Street
ML2 ZONE	Adelphi Place	20a, 22a, 24a, 26a, School House-Flats 1-6 Only
	Adelphi Street	6, 10, 34, 34a, 36, 36a, 38, 38a, 40, 40a, 42, 42a
	Harrington Street	53, 53a, 54, 54a, 55, 55a, 56, 56a
	Moor Lane	2, 2a, 11, 15, 16, 17, 18-Flats 1-8 Only, 31a, 32a, 33a, 34a, 35a, 36a, 37a
	St Peters Street	3, 3a, 5, 5a, 7, 7a
PS2 ZONE	Parkside	2-16 evens
SA1 ZONE	Arundel Place	2-10 evens
	Berry Street	2-10 evens
	Charlotte Street	1, 1a, 2, 2a, 4, 9-15 odds, 19-27 odds
	Clarendon Street	1-11 odds
	Dickson Street	1-5 inclusive
	Hudson Street	2-20 evens
	Norwich Place	1-9 odds, 2-16 evens
	Oxford Street	19-53 odds
	St Austins Place	18-32 evens, 38-44 evens
	St Austins Road	6-14 evens, 17-23 odds, 30-34 evens, 34a, 35, 36
SP1 ZONE	Meadow Street	1a, 3a, 39, 41-51 odds, 55, 61-67 odds, 75a, 77-83 odds, 85a, 89a, 91a, 93, 95-The Flat Only, 97-105 odds, 107-Royal Consort Inn-The Flat Only, 111, 113-Gnd Floor Flat & 1st Floor Flat Only, 115-119 odds
	Shaw Street	1, 2-4-Flats 1-8 Only, 3-11 odds, 6-12 evens, 15-21 odds
	St Barnabas Place	12-24 evens, 15-23 odds
	St Ignatius Place	1, 2, 3
	St Ignatius Square	1-40 inclusive, St Ignatius Presbytery
	Stanleyfield Road	1, 2-Gnd Floor Flat & 1st Floor Flat Only, 3-8 inclusive, 10-16 inclusive, 20, 21, 22-23, 24, 26, 27, 31, 32, 33-The Flat Only, 35, 36, 37
	Deepdale Road	17-33 odds

	Driscoll Street	1, 1a, 3, 3a, 5, 5a, 7, 7a, 19, 19a, 21, 21a, 23, 23a, 24, 25, 25a, 26-32 evens
	East Street	2-Apartments 1-4 Only, 4, 15-20 inclusive, 22-34 evens, 23, 40, 42
	East View	1a, 3-Apartments 1-4 Only, 4-12 inclusive, 15-33 odds, 16, 20-34
	Edmund Street	8, 8a, 10, 10a, 12, 12a, 14, 14a, 16, 16a, 18, 18a, 20, 20a
	Egan Street	1, 1a, 3, 3a, 5, 5a, 7, 7a, 9, 9a, 11, 11a, 2-Flats 1-6 Only
	Holstein Street	1-18 inclusive, 23-33 inclusive, 37-54 inclusive, 54a
	Hopwood Street	4-9 inclusive, 21, 21a, 21b, 23, 23a, 23b, 25, 25a, 25b, 27, 27a, 27b, 29, 29a, 29b, 31, 31a, 31b, 33, 33a, 33b, 35, 35a, 35b, 37, 37a, 37b
	Jutland Street	1-6 inclusive, 1a
	Meadow Street	30-32-Clover Inn-The Flat Only, 58, 60-New Fleece Inn-The Flat Only, 64a, 66a, 68a, 70a, 74-Army and Navy Hotel-The Flat Only, 78, 80, 82, 84-Flat 1 & Flat 2 Only, 86, 86a, 88b, 90a, 94-Gnd Floor Flat & 1st Floor Flat Only, 96a, 98-The Flat Only, 100, 102,
	Newton Street	1, 1a, 3, 3a, 5, 5a, 7, 7a, 8, 8a, 9, 9a, 10, 10a, 11, 11a, 12, 12a, 13, 13a, 14, 14a, 15, 15a, 16, 16a, 18, 18a, 20, 20a, 22, 22a, 28, 30, 32, 66
	Pump Street	2, 2a, 4, 4a, 5, 6, 6a, 7, 8, 8a, 10, 10a, 12, 12a, 15, 16, 17, 19-Flats 1 & 2 Only, 21-Flats 1 & 2 Only
	South Meadow Street	10, 10a, 12, 12a, 19
	St Pauls Road	17, 17a, 19, 19a, 21, 21a, 23, 23a, 25, 25a, 27, 27a, 29, 29a
	St Pauls Square	10-Flats A-D Only, 11, 12, 21-Apartments 1 & 2 Only, 22-39 inclusive
WC1 ZONE	Christian Road	2-14 evens, 16-Flats A-C ONLY, 18, 20-Apartments 1 & 2 ONLY, 22-Flats 1 & 2 ONLY, 24, 24a, 26a, 26b, 28, 30, 34, 36
	Fishergate	65, 66-Manor Gate House, 67, 68-Flats 1-9 ONLY
	Fishergate Hill	2-Flats 1-7 & The Annex ONLY, 2-Stanley Terrace Flat 5 ONLY, 5, 6, 7-Flats 1-4 ONLY, 8, 9, 10-Flats 1-4 ONLY, 11-13-Ashwood Hotel Flat 1 ONLY, 15a, 15b, 16-18, 19-20-Flats 1-5 ONLY, 23-Flats 1-5 ONLY, 24a, 24b, 24d
	North Cliff Street	1-7 inclusive, 8 Gnd Floor Flat & 1st Floor Flat ONLY, 9, 10 Flats 1-3 ONLY, 11, 12, 13-Flats 1-4 ONLY
	South Cliff Street	No 1 ONLY
	Stanley Place	1, 3-Flats A-D ONLY, 4, 5-Flats A-C ONLY, 6, 7, 7a-Flat, 9, 9a, 11, 11a, 13, 13a, 15, 17, 17a, 19, 21 23-Basement Flat & 1st Floor Flat ONLY, 25-Basement Flat, Gnd Floor Flat & 1st Floor Flat ONLY, 27-Gnd Floor Flat & 1st Floor Flat ONLY, 29-Flats A & B ONLY, 31-Gnd Floor Flat & 1st Floor Flat ONLY,

		Stanley House Apartments 1-6 ONLY, The Courtyard Flats 1-3 ONLY
	Waltons Parade	1-Apartments 1-5 ONLY, 2, 3-4-Flats A-J ONLY, 5-Flats 1-5 ONLY, 5a, 5b, 5c, 6a, 6b, 6c, 6d, 6e, 7a, 8-10-Station Terrace Nos.1-17 ONLY, 11-Flats A-C ONLY, 12-Flats 1-4 ONLY, 13-Flats 1-4, 1a, 2a & 3a ONLY, 14, 15-Flats 1-3 & Basement Flat ONLY
	West Cliff	14, 16, 17, 18, 19, 23-Rooms 1-12 ONLY, 23a, 25-The Flat ONLY, 27-30 inclusive, 31-1 st Floor & 2 nd Floor Flats ONLY, 32, 34, 37, 38, 39-Flats 1-6 ONLY, 41, 42-The Sorting Office Apartments 1-31 ONLY, 43-Flats 1-3 ONLY, 45, 46, 46a, 47-Apartments 1-5 ONLY, 48-Apartments 1-6 ONLY, 49, 50, 50a, 51, 53, 54-Apartments 1-10 ONLY, 55, 56-Flats 1-11 ONLY, 57-Flats 1-3 ONLY, 60-Flats 1-4 ONLY, 61, 63, 65, 66, 67, 69, 71, 72a, 72b, 72c, 72d, 73, 74a, 74b, 74c, 74d, 75, 76a, 76b, 76c, 76d, 77, 79, 81
	West Cliff Terrace	7, 8, 15-35 inclusive
WP1 ZONE	Wolseley Place	1-16 inclusive

Schedule 3

Permit Holders Only

Item No	Zone	Street Name	Side of Road	Location Details
(1)	MB1	Abbey Street, Preston	a) the north side b) the south side	from a point 6.5 metres west of its junction with the Centreline of Ashton Street for a distance of 70.5 metres in a westerly direction from a point 6.5 metres west of its junction with the Centreline of Weston Street for a distance of 36.5 metres in a westerly direction
(2)	LR1	Appleby Street, Preston	the north side	from a point 11.5 metres west of its junction with the Centreline of Lancaster Road North for a distance of 10 metres in a westerly direction
(3)	BR1	Arnott Road, Preston	the south side	from a point 15 metres east of its junction with the centreline of Shelley Road for a distance of 45 metres in an easterly direction
(4)	MB1	Ashton Street, Preston	the east side	from a point 5 metres north of its junction with the Centreline of Abbey Street for a distance of

(5)	AV1	Avenham Road, Preston	the west side	16.5 metres in a northerly direction
				(i) from a point 10.5 metres north of its junction with the centreline of Avenham Lane for a distance of 41 metres in a northerly direction
				(ii) from a point 64 metres north of its junction with the centreline of Avenham Lane for a distance of 34 metres in a northerly direction
				(iii) from a point 100.5 metres north of its junction with the centreline of Avenham Lane for a distance of 60 metres in a northerly direction
(6)	AV1	Bairstow Street, Preston	a) both sides	from a point 14 metres north- west of its junction with the centre line of Avenham Lane for a distance of 22.5 metres in a north-westerly direction
			b) the north east side	(i) from a point 46 metres north-west of its junction with the centre line of Avenham Lane for a distance of 51 metres in a north-westerly direction
				(ii) from a point 111 metres north-west of its junction with the centre line of Avenham Lane for a distance of 40 metres in a north-westerly direction
			c) the south west side	from a point 46 metres north- west of its junction with the centre line of Avenham Lane for a distance of 105 metres in a north-westerly direction
(7)	BR1	Balcarres Road, Preston	the west side	(i) from a point 4.5 metres north of its junction with the centreline of Ord Road for a distance of 15 metres in a northerly direction
				(ii) from a point 8 metres north of its junction with

				the centreline of Briggs Road for a distance of 32 metres in a northerly direction
				(iii) from a point 39 metres north of its junction with the centreline of Blackpool Road for a distance of 42 metres in a northerly direction
				(iv) from a point 7 metres north of its junction with the centreline of Arnott Road for a distance of 48 metres in a northerly direction
(8)	ES1	Barlow Street, Preston	the south side	from a point 15.5 metres east of its junction with the Centreline of Brook Street for a distance of 40 metres in an easterly direction
(9)	DP1	Beaconsfield Avenue, Preston	a) the east side	from a point 10 metres south of its junction with the Centreline of New Hall Lane for a distance of 13 metres in a southerly direction
			b) the west side	from a point 38 metres south of its junction with the Centreline of New Hall Lane for a distance of 24 metres in a southerly direction
(10)	SA1	Berry Street, Preston	the north east side	from a point 17 metres northwest of its junction with the Centreline of Charlotte Street for a distance of 13 metres in a north westerly direction
(11)	AV2	Berwick Road, Preston	the north east side	(i) from a point 14 metres southeast of its junction with the Centreline of Guildford Road for a distance of 21.5 metres in a south easterly direction
				(ii) from a point 7.5 metres southeast of its junction with the Centreline of Silver Street for a distance of 29 metres in a south easterly direction
(12)	BR1	Briggs Road, Preston	a) the north side	from a point 6 metres west of its junction with the centreline of

				Balcarres Road for a distance of 12 metres in a westerly direction
			b) the south side	from a point 10 metres east of its junction with the centreline of Shelley Road for a distance of 30 metres in an easterly direction
(13)	LR1	Bushell Street, Preston	the north side	from a point 6 metres east of its junction with the Centreline of Lancaster Road North for a distance of 22 metres in an easterly direction
(14)	AV1	Camden Place, Preston	the east side	from a point 23 metres north of its junction with the Centreline of Ribblesdale Place for a distance of 31.5 metres in a northerly direction
(15)	MB1	Carlton Street, Preston	the west side	(i) from a point 18 metres north of its junction with the Centreline of Abbey Street for a distance of 15 metres in a northerly direction (ii) from a point 43.5 metres north of its junction with the Centreline of Abbey Street for a distance of 24 metres in a northerly direction
(16)	AV1	Chaddock Street, Preston	a) the north east side	(i) from a point 19 metres south-east of its junction with the centre line of Bairstow Street for a distance of 36.5 metres in a south-easterly direction (ii) from a point 59.5 metres south-east of its junction with the centre line of Bairstow Street for a distance of 80.5 metres in a south-easterly direction
			b) the south side	from a point 36 metres south of its junction with the Centreline of Cross Street the full width of the road at the closed end of

Chaddock Street (2 individual spaces)

- | | | | | |
|------|-----|-------------------------------|------------------------|---|
| | | | c) the south west side | (i) from a point 19 metres south-east of its junction with the centre line of Bairstow Street for a distance of 44 metres in a south-easterly direction |
| | | | | (ii) from a point 67 metres south-east of its junction with the centre line of Bairstow Street for a distance of 55 metres in a south-easterly direction |
| | | | | (iii) from a point 131 metres south-east of its junction with the centre line of Bairstow Street for a distance of 8 metres in a south-easterly direction |
| | | | | (iv) from a point 9.5 metres south of its junction with the Centreline of Cross Street for a distance of 7 metres in a southerly direction |
| (17) | SA1 | Charlotte Street, Preston | the south east side | from a point 32 metres southwest of its junction with the Centreline of St Austins Road for a distance of 36 metres in a south westerly direction |
| (18) | HR1 | Christ Church Street, Preston | the north west side | (i) from a point 17 metres south-west of the centre line of Bow Lane for a distance of 49 metres in a south-westerly direction |
| | | | | (ii) from a point 8 metres southwest of its junction with the Centreline of Spring Bank for a distance of 160 metres in a south westerly direction |
| (19) | WC1 | Christian Road, Preston | the west side | (i) from a point 50.5 metres south of its junction with the Centreline of Fishergate Hill for a distance of 31 metres in a southerly direction |

				(ii)	from a point 103 metres south of its junction with the Centreline of Fishergate Hill for a distance of 16 metres in a southerly direction
(20)	DP1	Church Avenue, Preston	a) the east side	(i)	from a point 16.5 metres north of its junction with the Centreline of Fishwick Parade for a distance of 16 metres in a northerly direction
				(ii)	from a point 5.5 metres north of its junction with the Centreline of Devonshire Place for a distance of 29 metres in a northerly direction
				(iii)	from a point 5.5 metres south of its junction with the Centreline of Devonshire Place for a distance of 23 metres in a southerly direction
				(iv)	from a point 50.5 metres south of its junction with the Centreline of Devonshire Place for a distance of 30 metres in a southerly direction
			b) the west side		from a point 4 metres north of its junction with the Centreline of Fishwick Parade for a distance of 28.5 metres in a northerly direction
(21)	SA1	Clarendon Street, Preston	the south east side		from a point 20 metres north-east of its junction with the Centreline of Oxford Street for a distance of 12 metres in a north easterly direction
(22)	HS1	College Court, Preston	the east side		from a point 20 metres south of its junction with the Centreline of Ripon Street for a distance of 43.5 metres in a southerly direction
(23)	CR1	Cooper Road, Preston	the north side	(i)	from a point 8.5 metres west of its junction with the Centreline of Spa Road for a distance of 16

				metres in a westerly direction
				(ii) from a point 43.5 metres west of its junction with the Centreline of Spa Road for a distance of 26 metres in a westerly direction
(24)	ML1	Crown Street, Preston	the south side	from a point 10 metres east of its junction with the Centreline of Lawson Street for a distance of 31 metres in an easterly direction
(25)	LR1	Dawson Walk, Preston	the east side	from its junction with the Centreline of Fish Street for a distance of 29 metres in a northerly direction
(26)	DD1	Deepdale Road, Preston	the east side	(i) from a point 14.5 metres south of its junction with the Centreline of Deepdale Street for a distance of 76 metres in a southerly direction (ii) from a point 38 metres south of its junction with the Centreline of Porter Street for a distance of 41 metres in a southerly direction
(27)	DS1	Derby Street, Preston	the north east side	(i) from a point 22.5 metres southeast of its junction with the Centreline of Hammond's Row for a distance of 6 metres in a south easterly direction (ii) from a point 13.5 metres southeast of its junction with the Centreline of Lords Walk for a distance of 6 metres in south easterly direction
(28)	DP1	Devonshire Place, Preston	the west side	from a point 30 metres south of its junction with the Centreline of New Hall Lane for a distance of 24.5 metres in a southerly direction
(29)	SP1	Driscoll Street, Preston	a) the east side	between points 8 metres and 28 metres south east of Hopwood Street

			b) the west side	from its junction with Edmund Street for a distance of 24 metres in a northerly direction
(30)	AV3	East Cliff Road, Preston	a) both sides	from a point 14 metres north of its junction with the centreline of East Cliff for a distance of 84 metres in a northerly direction
			b) the north east side	from a point 7 metres south east of its junction with the centre line of East Cliff for a distance of 24 metres in a south easterly direction
(31)	SP1	East Street, Preston	a) the north side	from a point 36.5 metres east of St Paul's Square for a distance of 19 metres in an easterly direction
			b) the south side	(i) from a point 8.5 metres east of St Paul's Square for a distance of 25 metres in an easterly direction (ii) from a point 16 metres east of South Meadow Street for a distance of 24 metres in an easterly direction (iii) from a point 40 metres east of South Meadow Street for a distance of 7.5 metres in an easterly direction
(32)	SP1	East View, Preston	the south west side	(i) from a point 20 metres in a north westerly direction from its junction with East Street for a distance of 66 metres in a north westerly direction (ii) from a point 13 metres in a north westerly direction from the turning head situated at the south east end of East View for a distance of 48 metres in a north westerly direction
(33)	SP1	Edmund Street, Preston	a) the north west side	between 36 metres and 67 metres from Driscoll Street in a south westerly direction

(34)	ES1	Ellen Street, Preston	b) the south east side the north side	between points 41 metres and 82 metres from Deepdale Road (i) from a point 12 metres west of its junction with the Centreline of Emmanuel Street for a distance of 29 metres in a westerly direction (ii) from a point 12.5 metres east of its junction with the Centreline of Emmanuel Street for a distance of 35 metres in an easterly direction
(35)	HC1	Eversleigh Steet, Preston	the north side	from a point 18 metres west of its junction with the Centreline of Hawkins Close (northerly leg) for a distance of 12.5 metres in a westerly direction
(36)	LR1	Fish Street, Preston	the north side	from a point 6 metres east of its junction with the Centreline of Lancaster Road North for a distance of 22 metres in an easterly direction
(37)	DP1	Fishwick Parade, Preston	the north side	(i) from a point 13 metres east of its junction with the Centreline of Iddesleigh Road for a distance of 15 metres in an easterly direction (ii) from a point 43 metres east of its junction with the Centreline of Iddesleigh Road for a distance of 19 metres in an easterly direction
(38)	FS1	Fox Street, Preston	the east side	(i) from a point 69 metres north of the centreline of Fishergate for a distance of 17.5 metres in a northerly direction (ii) from a point 49 metres north of the centreline of Fishergate for a distance of 9 metres in a northerly direction
(39)	AV3	Garden Street, Preston	the south side	from a point 10 metres east of its junction with the centre line of East Cliff Road for a distance

(40)	AV1	Glover Street, Preston	the north east side	of 24.5 metres in an easterly direction from a point 70 metres southeast of its centreline junction with Cross Street/Syke Street for a distance of 30 metres in a south easterly direction
(41)	AV2	Great Avenham Street, Preston	a) the north east side	(i) from a point 68.5 metres northwest of its junction with the Centreline of Cadogan Place for a distance of 54 metres in a north westerly direction (ii) from a point 8.5 metres northwest of its junction with the Centreline of Cadogan Place for a distance of 56.5 metres in a north westerly direction (iii) from a point 149 metres northwest of its junction with the Centreline of Cadogan Place for a distance of 11.5 metres in a north westerly direction
			b) the south west side	(i) from a point 8.5 metres northwest of its junction with the Centreline of Cadogan Place for a distance of 7.5 metres in a north westerly direction (ii) from a point 30 metres northwest of its junction with the Centreline of Cadogan Place for a distance of 34 metres in a north westerly direction (iii) from a point 67.5 metres northwest of its junction with the Centreline of Cadogan Place for a distance of 55 metres in a north westerly direction (iv) from a point 134.5 metres northwest of its junction with the Centreline of

				Cadogan Place for a distance of 26 metres in a north westerly direction
(42)	ML2	Harrington Street, Preston	the south east side	from a point 125.5 metres south-west of its junction with the centre line of Moor Lane for a distance of 37.5 metres in a south-westerly direction
(43)	HR1	Hartington Road, Preston	a) the east side	(i) from a point 7 metres northwest of its junction with the Centreline of Christ Church Street for a distance of 122 metres in a north westerly direction (ii) from a point 8.5 metres northwest of its junction with the Centreline of Northcote Road for a distance of 22.5 metres in a north westerly direction (iii) from a point 8 metres northwest of its junction with the Centreline of Salisbury Road for a distance of 25 metres in a north westerly direction
			b) the north east side	(i) from a point 5.5 metres northwest of its junction with the Centreline of Portland Street for a distance of 27.5 metres in a north westerly direction (ii) from a point 49 metres northwest of its junction with the Centreline of Fishergate Hill for a distance of 75.5 metres in a north westerly direction
(44)	HS1	Havelock Street, Preston	the north east side	from a point 7 metres east of its junction with the centreline of College Court for a distance of 33 metres in a north easterly direction
(45)	HC1	Hawkins Close (Northern Leg), Preston	a) the east side	(i) from a point 46 metres north of its junction with the Centreline of Hawkins

				Street for a distance of 16.5 metres in a northerly direction
			(ii)	from a point 20.5 metres north of its junction with the Centreline of Hawkins Street for a distance of 19 metres in a northerly direction
			(iii)	from a point 62.5 metres north of its junction with the Centreline of Hawkins Street for a distance of 26.5 metres in a northerly direction
			b) the north side	from a point 92.5 metres north of its junction with the Centreline of Hawkins Street for a distance of 5 metres in a northerly direction (2 perpendicular bays full width of the carriageway)
(46)	HC1	Hawkins Close (Western Leg), Preston	the north side	from a point 11 metres west of its junction with the Centreline of Hawkins Close (northern leg) for a distance of 16.5 metres in a westerly direction
(47)	HC1	Hawkins Street (Southern Leg), Preston	the east side	from a point 57 metres from Adelphi Street (measured in a westerly then southerly direction) for a distance of 18 metres in a southerly direction
(48)	HC1	Hawkins Street (Western Leg), Preston	the west side	from a point 69 metres west of its junction with the Centreline of Adelphi Street for a distance of 7 metres in a westerly direction (2 perpendicular bays full width of the carriageway)
(49)	SP1	Holstein Street (between East Street and Meadow Street), Preston	the east side	(i) from a point 17 metres south of its junction with Meadow Street in a southerly direction for a distance of 84 metres
(50)	SP1	Holstein Street, Preston	The east side	from a point 18 metres north of its junction with Hopwood Street for a distance of 18 metres in a northerly direction
(50)	SP1	Hopwood Street, Preston	the north side	from 40 metres west of its junction with South Meadow

(51)	SA1	Hudson Street, Preston	the north east side	Street for a distance of 36 metres in a westerly direction (i) from a point 19 metres southeast of its junction with the Centreline of Charlotte Street for a distance of 14 metres in a south easterly direction (ii) from a point 51.5 metres southeast of its junction with the Centreline of Charlotte Street for a distance of 42 metres in a south easterly direction
(52)	LR1	Kilshaw Street, Preston	the south side	from a point 12 metres east of its junction with the Centreline of Lancaster Road North for a distance of 34 metres in an easterly direction
(53)	LR1	Lancaster Road North, Preston	the west side	from a point 73.5 metres north of its junction with the Centreline of Bushell Street for a distance of 79 metres in a northerly direction
(54)	AV2	Latham Street, Preston	the north east side	(i) from a point 26.5 metres southeast of its junction with the Centreline of Avenham Lane for a distance of 63 metres in a south easterly direction (ii) from a point 94.5 metres southeast of its junction with the Centreline of Avenham Lane for a distance of 50.5 metres in a south easterly direction
(55)	CR1	Marsh Lane, Preston	the north side	from a point 51 metres west of its junction with the Centreline of Spa Road for a distance of 37 metres in a westerly direction
(56)	ML2	Moor Lane, Preston	the north west side	from a point 10 metres south-west of its junction with the centre line of Adelphi Place for a distance of 16 metres in a south-westerly direction
(57)	AV3	Mount Street, Preston	the east side	from a point 19.5 metres north of its junction with the centreline of Garden Street for a distance

(58)	HC1	Murray Street, Preston	the north side	of 34.5 metres in a northerly direction from a point 11 metres west of its junction with the Centreline of Hawkins Close (northerly leg) for a distance of 16.5 metres in a westerly direction (6 perpendicular bays)
(59)	CR1	Nelson Terrace, Preston	the south side	from a point 20 metres west of its junction with the Centreline of Wellfield Road for a distance of 14.5 metres in a westerly direction
(60)	WC1	North Cliff Street, Preston	the north side	from a point 28.5 metres northeast of its junction with the Centreline of West Cliff for a distance of 49 metres in an easterly direction
(61)	SA1	Oxford Street, Preston	the north east side	(i) from a point 24 metres southeast of its junction with the Centreline of Charlotte Street for a distance of 11.5 metres in a south easterly direction (ii) from a point 65 metres southeast of its junction with the Centreline of Charlotte Street for a distance of 11.5 metres in a south easterly direction (iii) from a point 104.5 metres southeast of its junction with the Centreline of Avenham Lane for a distance of 33.5 metres in a south easterly direction (iv) from a point 144 metres southeast of its junction with the Centreline of Avenham Lane for a distance of 12 metres in a south easterly direction (v) from a point 80.5 metres southeast of its junction with the Centreline of Avenham Lane for a distance of 18.5 metres

				in a south easterly direction
				(vi) from a point 40.5 metres southeast of its junction with the Centreline of Charlotte Street for a distance of 11.5 metres in a south easterly direction
(62)	PS2	Parkside, Fulwood, Preston	the south side	from a point 10.5 metres east of its junction with the Centreline of Bill Shankly Crescent for a distance of 48.5 metres in an easterly direction
(63)	MB1	Pedder Street, Preston	the north side	(i) from a point 6 metres west of its junction with the Centreline of Weston Street for a distance of 44 metres in a westerly direction
				(ii) from a point 5 metres east of its junction with the Centreline of Weston Street for a distance of 15.5 metres in an easterly direction
(64)	MB1	Priory Street, Preston	the south side	(i) from a point 5 metres west of its junction with the Centreline of Weston Street for a distance of 37 metres in a westerly direction
				(ii) from a point 9 metres west of its junction with the Centreline of Ashton Street for a distance of 62 metres in a westerly direction
(65)	AV1	Regent Street, Preston	a) the north side	from a point 6.5 metres east of its junction with the centre line of Starkie Street for a distance of 12 metres in an easterly direction
			b) the north east side	from a point 9.5 metres north-west of its junction with the centre line of Avenham Lane for a distance of 96.5 metres in a north-westerly direction

(66)	HS1	Ripon Street, Preston	the north side	from a point 12.5 metres east of its junction with the Centreline of Brackenbury Road for a distance of 60 metres in an easterly direction
(67)	SP1	Shaw Street, Preston	a) the south side	(i) From its junction with St Paul's Road for a distance of 18 metres in a westerly direction (ii) on the most southerly side for the whole length and occupying a rectangle 20.5 metres by 5.5 metres
(68)	BR1	Shelley Road, Preston	the west side	from a point 39 metres north of its junction with the centreline of Blackpool Road for a distance of 94 metres in a north westerly direction
(69)	BG1	South Meadow Lane, Preston	the south side	(i) from a point 33.5 metres southeast of its junction with the Centreline of Woods Green for a distance of 94 metres in a south easterly direction (ii) from a point 132 metres southeast of its junction with the Centreline of Woods Green for a distance of 41.5 metres in a south easterly direction (iii) from a point 179.5 metres southeast of its junction with the Centreline of Woods Green for a distance of 6 metres in a south easterly direction
(70)	CR1	Spa Road, Preston	the north east side	from a point 10.5 metres north-west of its junction with the Centreline of Cooper Road for a distance of 53 metres in a north-westerly direction
(71)	HR1	Spring Bank, Preston	the east side	from a point 9 metres southeast of its junction with the Centreline of Christ Church Street for a distance of 63.5 metres in a south easterly direction

(72)	SP1	St Ignatius Square (East Leg), Preston	the east side	(i) from a point 5 metres from its junction with Meadow Street to its junction with St Ignatius' Place (ii) from a point 15 metres from its junction with St Ignatius Place for a distance of 42 metres in a northerly direction
(73)	SP1	St Ignatius Square (West Leg), Preston	the west side	(i) from its junction with Meadow Street for a distance of 46 metres in a northerly direction (ii) from a point 62 metres from its junction with Meadow Street for a distance of 50 metres in a northerly direction
(74)	SP1	St Pauls Square (north east Leg), Preston	a) the east side b) the south west side	from a point 10 metres south of East Street for a distance of 18 metres in a southerly direction from its junction with the north west leg for 25 metres in a south easterly direction
(75)	SP1	St Pauls Square (north west Leg), Preston	the north west side	from a point 10 metres from its junction with Egan Street for a distance of 25 metres in a north easterly direction
(76)	SP1	St Pauls Square (south east Leg), Preston	a) the north west side b) the south side	from a point 37 metres from Ringway for a distance of 16 metres in a north easterly direction from a point 22 metres from Ringway for a distance of 42 metres in an easterly direction
(77)	SA1	St. Austins Place, Preston	the north west side	(i) from a point 10 metres southwest of its junction with the Centreline of St Austins Road for a distance of 16.5 metres in a south westerly direction (ii) from a point 9.5 metres northeast of its junction with the Centreline of St Austins Road for a

				distance of 35.5 metres in a north easterly direction
(78)	SP1	St. Barnabas Place, Preston	the south side	from a point 15 metres west of its junction with Stanleyfield Road for a distance of 36 metres in a westerly direction
(79)	SP1	St. Ignatius Place, Preston	the north side	from a point 6 metres from St. Ignatius Square for a distance of 12 metres in an easterly direction
(80)	LR1	St. Thomas Street, Preston	the south side	from a point 10.5 metres west of its junction with the Centreline of Lancaster Road North for a distance of 47 metres in a westerly direction
(81)	MB1	St. Walburges Gardens, Preston	the west side	from a point 5 metres north of its junction with the Centreline of Priory Street for a distance of 23 metres in a northerly direction
(82)	WC1	Stanley Place, Preston	the east side	from a point 48.5 metres south of its junction with the Centreline of Fishergate Hill for a distance of 67.5 metres in a southerly direction
(83)	SP1	Stanleyfield Road, Preston	the west side	(i) between points 12 metres and 36 metres from Meadow Street (ii) between points 63 metres and 100 metres from Meadow Street (iii) between point 22 metres and 65 metres north of Noor Street
(84)	AV1	Starkie Street, Preston	the east side	(i) from a point 6 metres north of its junction with the centreline of Regent Street for a distance of 42.5 metres in a northerly direction (ii) from a point 5 metres south of its junction with the centreline of Regent Road for a distance of 61 metres in a southerly direction
(85)	CR1	Talbot Road, Preston	the south side	(i) from a point 4.5 metres west of its junction with the Centreline of Paley Road for a distance of

					101.5 metres in a westerly direction
				(ii)	from a point 6 metres east of its junction with the Centreline of Paley Road for a distance of 61 metres in an easterly direction
(86)	WC1	Waltons Parade, Preston	the west side	(i)	from a point 55 metres south of its junction with the Centreline of Fishergate Hill for a distance of 17.5 metres in a southerly direction
				(ii)	from a point 87.5 metres south of its junction with the Centreline of Fishergate Hill for a distance of 11 metres in a southerly direction
(87)	CR1	Wellfield Road, Preston	the east side		from a point 14.5 metres south of its junction with the Centreline of Atholl Street for a distance of 46 metres in a southerly direction
(88)	WC1	West Cliff Terrace, Preston	the south west side	(i)	from a point 7.5 metres southeast of its junction with the Centreline of South Cliff Street for a distance of 11 metres in a south easterly direction
				(ii)	from a point 34.5 metres southeast of its junction with the Centreline of South Cliff Street for a distance of 11 metres in a south easterly direction
				(iii)	from a point 54 metres southeast of its junction with the Centreline of South Cliff Street for a distance of 11 metres in a south easterly direction
(89)	WC1	West Cliff, Preston	a) the north east side	(i)	from a point 9 metres northwest of its junction with the Centreline of North Cliff Street for a distance of 12 metres in a north westerly direction

				(ii)	from a point 31 metres southeast of its junction with the Centreline of North Cliff Street for a distance of 22 metres in a south easterly direction
			b) the south west side	(i)	from a point 7 metres northwest of its junction with the Centreline of Cliff Street for a distance of 58 metres in a north westerly direction
				(ii)	from a point 173 metres southeast of its junction with the Centreline of South Cliff Street for a distance of 29.5 metres in a south easterly direction
(90)	MB1	Weston Street, Preston	the west side	(i)	from a point 5.5 metres north of its junction with the Centreline of Abbey Street for a distance of 26.5 metres in a northerly direction
				(ii)	from a point 7 metres north of its junction with the Centreline of Pedder Street for a distance of 29 metres in a northerly direction
(91)	AV1	Winckley Square (North), Preston	the north side		from a point 12.5 metres east of its junction with the Centreline of Chapel Street for a distance of 12 metres in an easterly direction
(92)	WP1	Wolseley Place, Preston	the south side		from a point 6 metres east of its junction with the Centreline of Bolton's Court for a distance of 17 metres in an easterly direction

Schedule 4

Permit Holder Only, Mon – Sat 9am – 6pm

Not in use

Schedule 5

Permit Holders and limited waiting 1 Hour No Return within 1 Hour, Mon-Sat 8am-6pm

Not in use

Schedule 6

Permit Holders and limited waiting 1 Hour No Return within 1 Hour, Mon-Sat 9am-6pm

Not in use

Schedule 7

Permit Holders and limited waiting 1 Hour No Return within 2 Hours, 9am-midnight

Not in use

Schedule 8

Permit Holders and limited waiting 1 Hour No Return within 2 Hours

Not in use

Schedule 9

Permit Holders and limited waiting 1 Hour No Return within 2 Hours, Mon-Sat 8am-6pm

Not in use

Schedule 10

Permit Holders and limited waiting 2 Hours No Return Within 2 Hours

Item No	Zone	Street Name	Side of Road	Location Details
(1)	HC1	Ashmoor Street, Preston	the north side	from a point 14 metres east of its junction with the Centreline of Brook Street for a distance of 98 metres in an easterly direction
(2)	SA1	Charlotte Street, Preston	the south east side	from a point 68 metres southwest of its junction with the Centreline of St Austins Road for a distance of 36 metres in a south westerly direction
(3)	DP1	Church Avenue, Preston	the east side	from a point 80.5 metres south of its junction with the Centreline of Devonshire Place for a distance of 30.5 metres in a southerly direction
(4)	CR1	Marsh Lane, Preston	the north side	from a point 31 metres west of its junction with the Centreline of Spa Road for a distance of 20 metres in a westerly direction

Schedule 11

Permit holders and limited waiting 2 hours No return within 2 hours

Item No	Zone	Street Name	Side of Road	Location Details
(1)	ML2	St Peters Street, Preston	the north west side	from a point 28.2 metres north-east of its junction with the centre line of Adelphi Street for a distance of 63.3 metres in a north-easterly direction

Schedule 12

Permit Holders and limited waiting 2 Hours No Return within 4 Hours

Not in use

Schedule 13

Permit Holders and limited waiting 2 Hours No Return within 4 Hours, Mon-Sat 8am-6pm

Not in use

Schedule 14

Permit Holders and limited waiting 3 Hours No Return within 2 Hours

Item No	Zone	Street Name	Side of Road	Location Details
(1)	ML2	Harrington Street, Preston	the south east side	(i) from a point 32 metres south-west of its junction with the centre line of Moor Lane for a distance of 22 metres in a south-westerly direction (ii) from a point 69 metres south-west of its junction with the centre line of Moor Lane for a distance of 37.5 metres in a south-westerly direction

Schedule 15

Permit Holders and limited waiting 30 minutes No Return within 1 Hour

Not in use

Schedule 16

Permit Holders and limited waiting 1 Hour No Return within 2 Hours, Mon-Sat 9am-5pm

Not in use

Schedule 17

Permit Holders and limited waiting 1 Hour No Return within 1 Hour

(1)	BG1	Grafton Street, Preston	a) the north east side	(i) from a point 80 metres south east of its junction with the centreline of Fishergate Hill for a distance of 54.5 metres in a south easterly direction (ii) from a point 140.5 metres south east of its junction with the centreline of Fishergate Hill for a distance of 29 metres in a south easterly direction (iii) from a point 176.5 metres south east of its junction with the centreline of Fishergate Hill for a distance of 12.5 metres in a south easterly direction (iv) from a point 47 metres south east of its junction with the centreline of Fishergate Hill for a distance of 17 metres in a south easterly direction
-----	-----	-------------------------	------------------------	--

			b) the south west side	<ul style="list-style-type: none"> (i) from a point 77.5 metres south east of its junction with the centreline of Fishergate Hill for a distance of 57 metres in a south easterly direction (ii) from a point 43 metres south east of its junction with the centreline of Fishergate Hill for a distance of 28.5 metres in a south easterly direction (iii) from a point 7 metres south east of its junction with the centreline of Hind Street for a distance of 15 metres in a south easterly direction (iv) from a point 140.5 metres south east of its junction with the centreline of Fishergate Hill for a distance of 53 metres in a south easterly direction
(2)	BG1	Hind Street, Preston	the south east side	<ul style="list-style-type: none"> (i) from a point 19 metres south west of its junction with the centreline of Grafton Street for a distance of 19 metres in a south westerly direction (ii) from a point 35.5 metres south west of its junction with the centreline of Grafton Street for a distance of 35 metres in a south westerly direction
(3)	BG1	Lauderdale Street, Preston	a) the north east side	<ul style="list-style-type: none"> (i) from a point 11 metres north west of its junction with the centreline of Hind Street for a distance of 67 metres in a north westerly direction (ii) from a point 84.5 metres north west of its junction with the centreline of Hind Street for a distance of 43.5 metres in a north westerly direction (iii) from a point 134.5 metres north west of its junction with the centreline of Hind Street for a distance of 29 metres in a north westerly direction
			b) the south west side	<ul style="list-style-type: none"> (i) from a point 93 metres north west of its junction with the centreline of Hind Street for a distance of 39.5 metres in a north westerly direction (ii) from a point 139 metres north west of its junction with the centreline of Hind Street for a distance of 18.5 metres in a north westerly direction (iii) from a point 38.5 metres north west of its junction with the centreline of Hind Street for a distance of 39.5 metres in a north westerly direction (iv) from a point 11 metres north west of its junction with the centreline of Hind Street for a distance of 20.5 metres in a north westerly direction

Schedule 18

Permit Holders only Monday to Saturday 5pm to midnight and midnight to 8am and all day Sunday and limited waiting Monday to Saturday 8am to 5pm 2 Hours No Return within 2 Hours

Item No	Zone	Street Name	Side of Road	Location Details
(1)	HS1	Haysworth Street, Preston	the west side	from a point 7.5 metres south of its junction with the Centreline of Ripon Street for a distance of 54 metres in a southerly direction

Schedule 19

Doctor Parking Place

Not In Use

Schedule 20

Pay and Display Parking 8am – 6pm Max Stay 2 Hours No Return within 2 Hours

Parking Place No.	Road, side of road and location description	Max Parking Duration
(1)	Avenham Street, Preston the west side	
	(i) from a point 13 metres north of its junction with the Centreline of Syke Street for a distance of 26.5 metres in a northerly direction	Max Stay 2 Hours No Return 2 Hours
	(ii) from a point 82.5 metres north of its junction with the Centreline of Syke Street for a distance of 48 metres in a northerly direction	Max Stay 2 Hours No Return 2 Hours
	(iii) from a point 46 metres north of its junction with the Centreline of Syke Street for a distance of 28.5 metres in a northerly direction	Max Stay 2 Hours No Return 2 Hours
(2)	Camden Place, Preston the east side from a point 5.5 metres south of its junction with the Centreline of Winckley Square (south) for a distance of 28 metres in a southerly direction	Max Stay 2 Hours No Return 2 Hours
(3)	Charnley Street, Preston the west side from its junction with the projected centreline of St Wilfrid Street for a distance of 14 metres in a northerly direction	Max Stay 2 Hours No Return 2 Hours
(4)	Cross Street, Preston a) the north side from a point 22 metres east of its junction with the Centreline of Guildhall Street for a distance of 18 metres in an easterly direction	Max Stay 2 Hours No Return 2 Hours
	b) the south side	

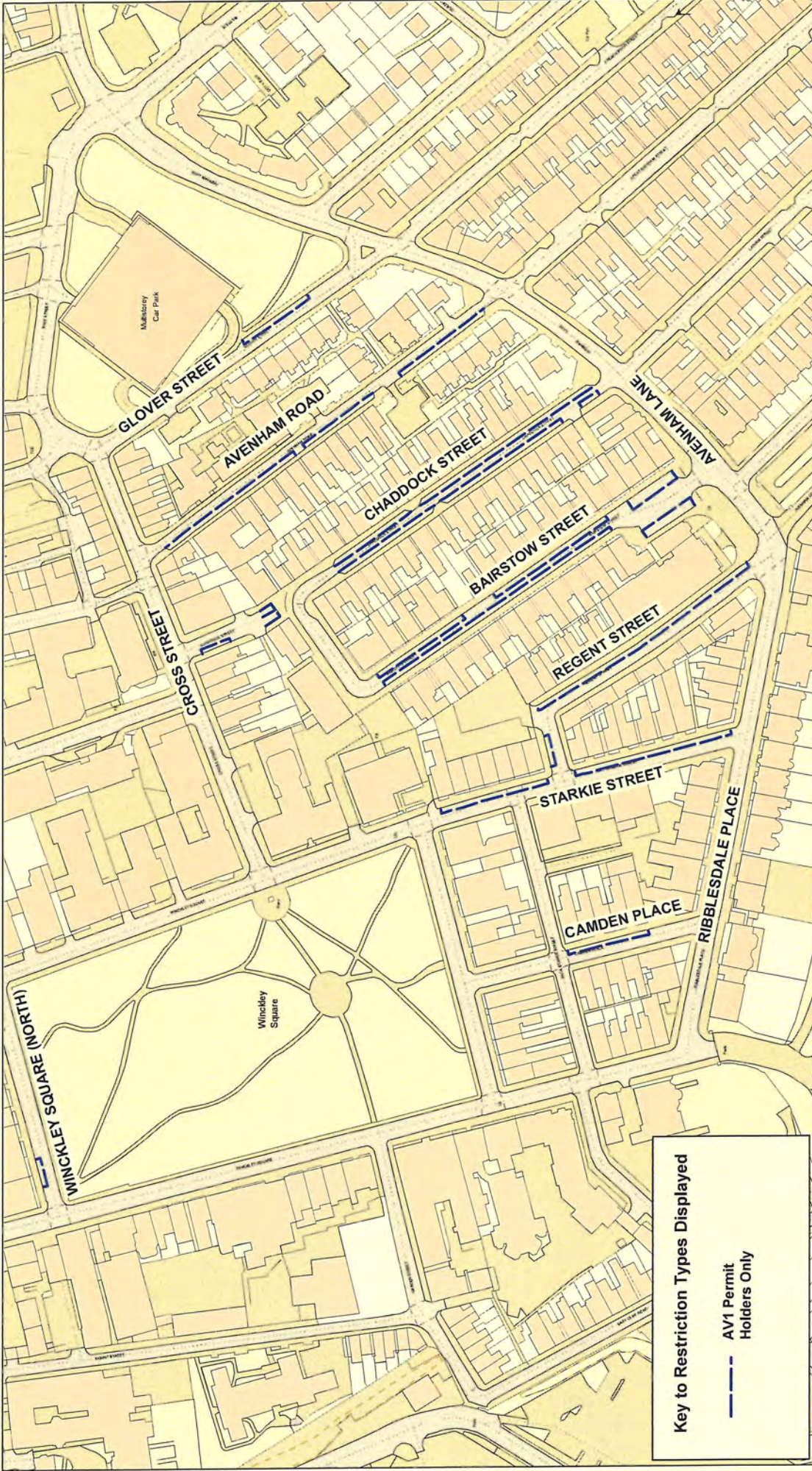
- | | | |
|-----|--|------------------------------------|
| | (i) from a point 12 metres west of its junction with the Centreline of Glover Street for a distance of 20 metres in a westerly direction | Max Stay 2 Hours No Return 2 Hours |
| | (ii) from a point 29 metres west of its junction with the Centreline of Chaddock Street for a distance of 12.5 metres in a westerly direction | Max Stay 2 Hours No Return 2 Hours |
| (5) | Garden Street, Preston
the south side
from a point 17 metres west of its junction with the Centreline of Winckley Square (west) for a distance of 41 metres in a westerly direction | Max Stay 2 Hours No Return 2 Hours |
| (6) | Guildhall Street, Preston
the east side
from a point 16.5 metres north of its junction with the Centreline of Cross Street for a distance of 37 metres in a northerly direction | Max Stay 2 Hours No Return 2 Hours |
| (7) | Mount Street, Preston
the east side
(i) from a point 57 metres north of its junction with the Centreline of Garden Street for a distance of 37 metres in a northerly direction | Max Stay 2 Hours No Return 2 Hours |
| | (ii) from a point 100 metres north of its junction with the Centreline of Garden Street for a distance of 22 metres in a northerly direction | Max Stay 2 Hours No Return 2 Hours |
| (8) | St Wilfrid Street, Preston
the north side
(i) from a point 5 metres east of its junction with the Centreline of Charnley Street for a distance of 10 metres in an easterly direction | Max Stay 2 Hours No Return 2 Hours |
| | (ii) from a point 22 metres east of its junction with the Centreline of Charnley Street for a distance of 39 metres in an easterly direction | Max Stay 2 Hours No Return 2 Hours |
| (9) | Winckley Square (East), Preston
the east side
(i) from a point 7 metres north of its junction with the centreline of Cross Street for a distance of 22 metres in a northerly direction | Max Stay 2 Hours No Return 2 Hours |
| | (ii) from a point 35.5 metres north of its junction with the centreline of Cross Street for a distance of 15 metres in a northerly direction | Max Stay 2 Hours No Return 2 Hours |
| | (iii) from a point 64.1 metres north of its junction with the centreline of Cross | Max Stay 2 Hours No Return 2 Hours |

- | | | |
|------|--|------------------------------------|
| | Street for a distance of 11 metres in a northerly direction | |
| | (iv) from a point 81.1 metres north of its junction with the centreline of Cross Street for a distance of 9 metres in a northerly direction | Max Stay 2 Hours No Return 2 Hours |
| | (v) from a point 97.1 metres north of its junction with the Centreline of Cross Street, for a distance of 12.5 metres in a northerly direction | Max Stay 2 Hours No Return 2 Hours |
| | (vi) from a point 15 metres south of its junction with the centreline of Cross Street for a distance of 20 metres in a southerly direction | Max Stay 2 Hours No Return 2 Hours |
| | (vii) from a point 43 metres south of its junction with the centreline of Cross Street for a distance of 24 metres in a southerly direction | Max Stay 2 Hours No Return 2 Hours |
| (10) | Winckley Square (North), Preston
the north side | |
| | (i) from a point 24.5 metres east of its junction with the Centreline of Chapel Street for a distance of 24.5 metres in an easterly direction | Max Stay 2 Hours No Return 2 Hours |
| | (ii) from a point 80.1 metres east of its junction with the Centreline of Chapel Street for a distance of 14.5 metres in an easterly direction | Max Stay 2 Hours No Return 2 Hours |
| (11) | Winckley Square (South), Preston
the south side | |
| | (i) from a point 7 metres west of its junction with the centreline of Camden Place for a distance of 48 metres in a westerly direction | Max Stay 2 Hours No Return 2 Hours |
| | (ii) from a point 71 metres west of its junction with the centreline of Winckley Square (east) for a distance of 27 metres in a westerly direction | Max Stay 2 Hours No Return 2 Hours |
| (12) | Winckley Square (West), Preston
the west side | |
| | (i) from a point 40 metres north of its junction with the Centreline of Garden Street for a distance of 19.5 metres in a northerly direction | Max Stay 2 Hours No Return 2 Hours |
| | (ii) from a point 82 metres north of its junction with the Centreline of Garden Street for a distance of 29.5 metres in a northerly direction | Max Stay 2 Hours No Return 2 Hours |

Schedule 21

Pay and Display Parking 8am – 6pm, Max Stay 4 Hours No Return Within 1 Hour

Parking Place No.	Road, side of road and location description	Max Parking Duration
(1)	Pitt Street, Preston the east side from a point 31 metres south of its junction with the Centreline of Arthur Street for a distance of 145 metres in a general northerly direction	Max Stay 4 Hours No Return 1Hour



Key to Restriction Types Displayed

— — — — — AV1 Permit Holders Only


SCALE	1 : 2000
DATE	04/08/2022
DRAWING No.	22-23(1)/RPH-AV1
DRAWN BY	TJP
	Scale with care as distortion may occur

© Crown copyright. All rights reserved
 Lancashire County Council
 Licence No. 100019820 2022

Phil Durnell
Director of Highways and Transportation
 P.O. Box 100, County Hall,
 PRESTON PR1 0LD

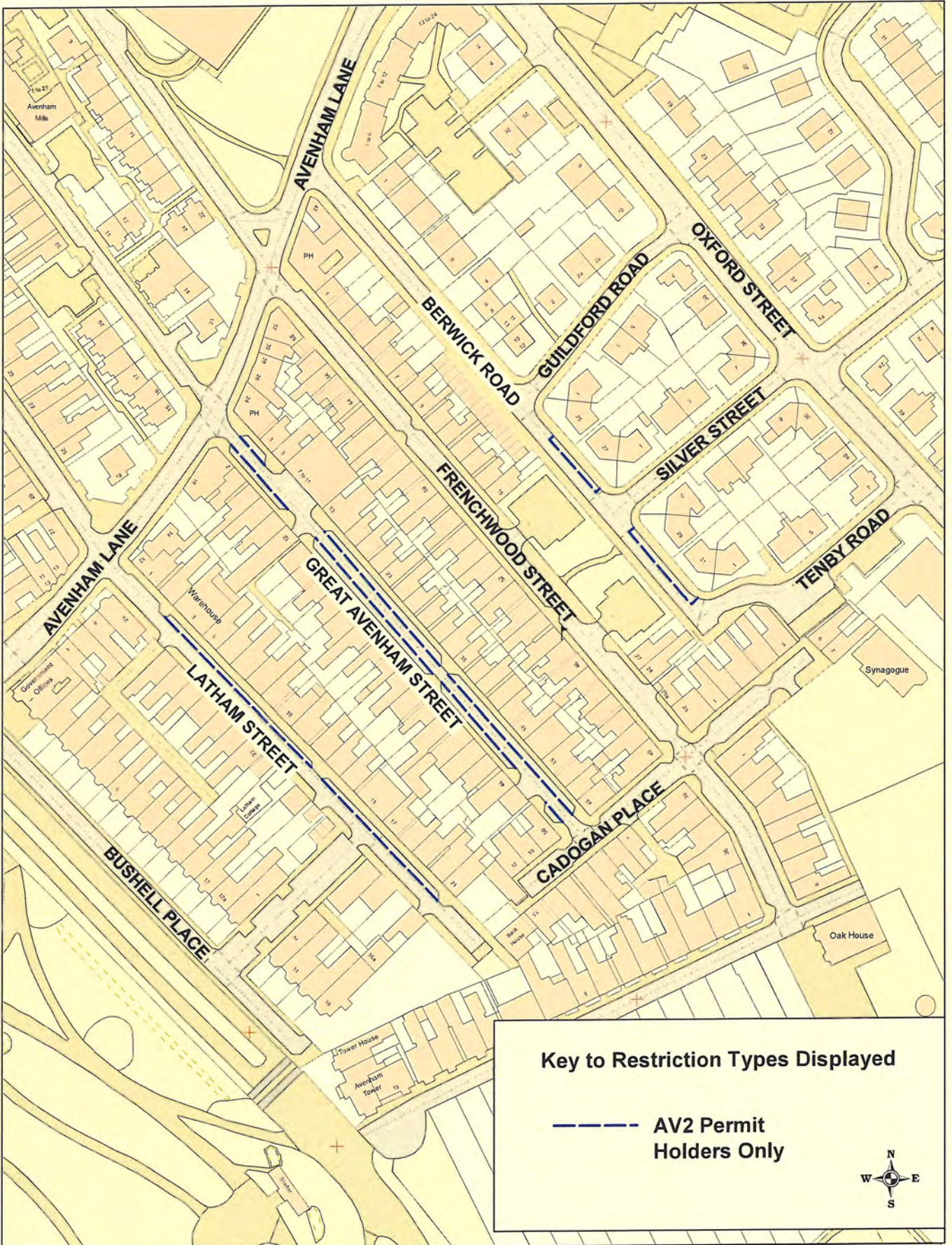
AV1 Permit Zone

Avenham Road; Bairstow Street;
 Camden Place; Chaddock Street;
 Glover Street; Regent Street;
 Starkie Street and
 Winckley Square (north),
 Preston




Lancashire
 County Council

ParkMap Version 7.4



Key to Restriction Types Displayed

--- AV2 Permit Holders Only



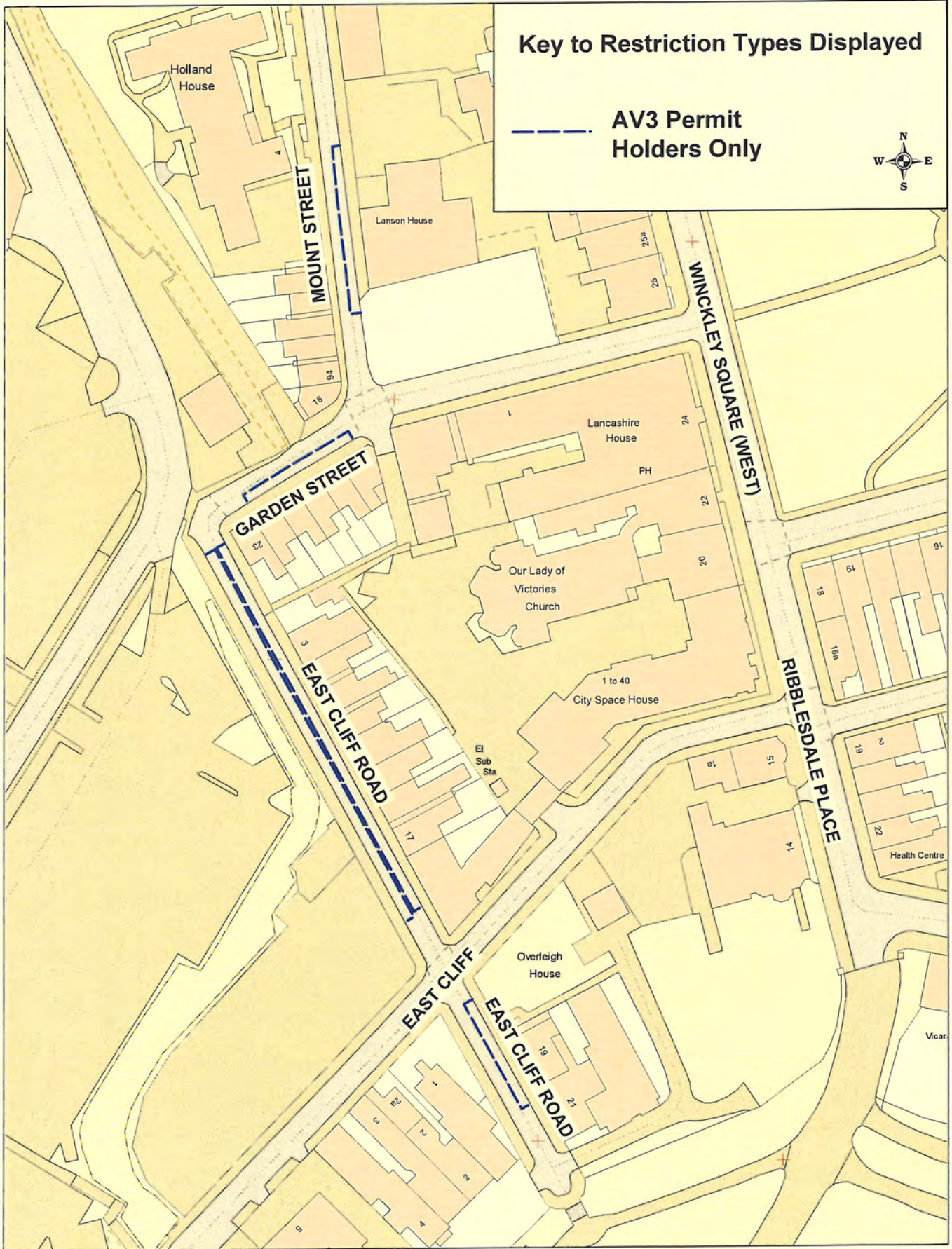
AV2 Permit Zone
Berwick Road;
Great Avenham Street;
Latham Street,
Preston

© Crown copyright. All rights reserved
 Lancashire County Council
 Licence No. 100019820 2022

Phil Durnell
 Director of Highways
 and Transportation

P.O. Box 100, County Hall,
 PRESTON PR1 0LD

SCALE	1 : 1500
DATE	05/08/2022
DRAWING No.	22-23(1)/RPH-AV2
DRAWN BY	TJP
	Scale with care as distortion may occur



Key to Restriction Types Displayed

--- AV3 Permit Holders Only

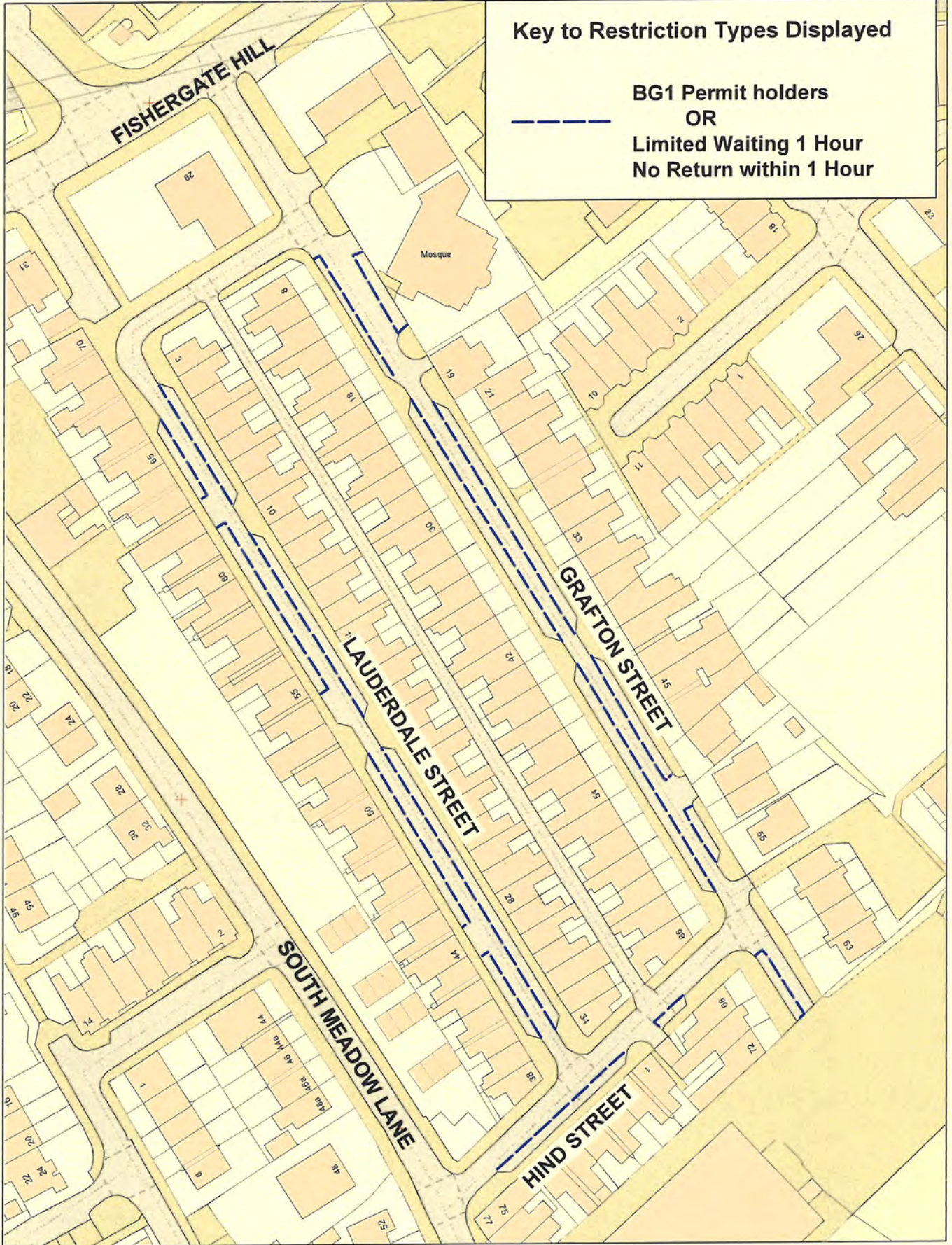


AV3 Permit Zone
 East Cliff Road,
 Garden Street and
 Mount Street,
 Preston

© Crown copyright. All rights reserved
 Lancashire County Council
 Licence No. 100019820 2023

Phil Durnell
 Director of Highways
 and Transport
 P.O. Box 100, County Hall,
 PRESTON PR1 0LD

SCALE	1 : 1000
DATE	30/05/2023
DRAWING No.	22-23(1)/RPH-AV3
DRAWN BY	TJP
	Scale with care as distortion may occur



Key to Restriction Types Displayed

**BG1 Permit holders
OR
Limited Waiting 1 Hour
No Return within 1 Hour**



BG1 Permit Zone
Grafton Street,
Hind Street and
Lauderdale Street,
Preston



© Crown copyright. All rights reserved
Lancashire County Council
Licence No. 100019820 2023

Phil Durnell
Director of Highways
and Transport
P.O. Box 100, County Hall,
PRESTON PR1 0LD

SCALE	1 : 1000
DATE	30/05/2023
DRAWING No.	22-23(1)/RPH-BG1A
DRAWN BY	TJP
	Scale with care as distortion may occur

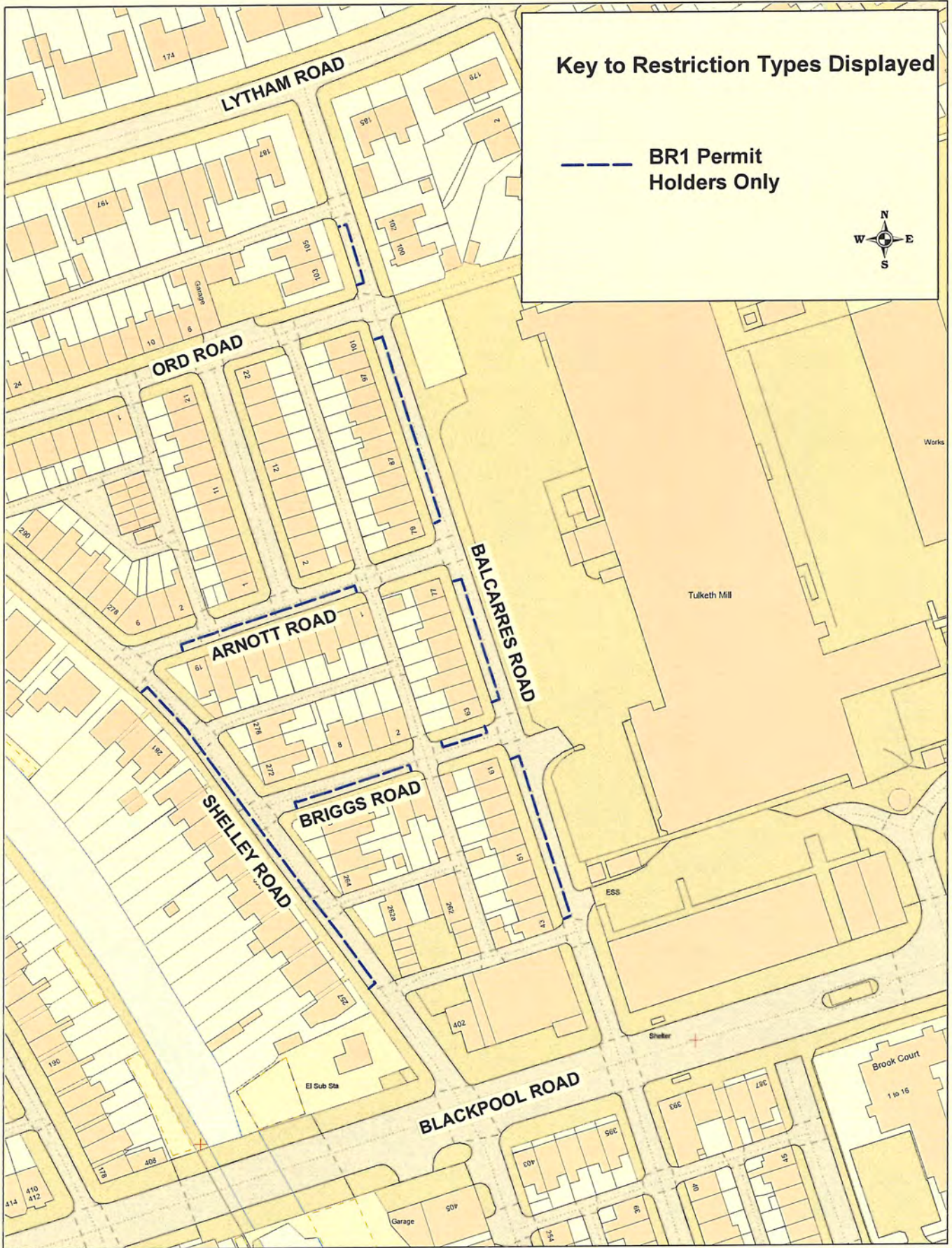


Key to Restriction Types Displayed

--- BG1 Permit Holders Only

<p>© Crown copyright. All rights reserved Lancashire County Council Licence No. 100019820 2023</p>	<p>1 : 1000</p>	<p>SCALE</p>
<p>Phil Durnell Director of Highways and Transport</p> <p>P.O. Box 100, County Hall, PRESTON PR1 0LD</p>	<p>30/05/2023</p>	<p>DATE</p>
<p>South Meadow Lane, Preston</p>	<p>22-23(1)/RPH-BG1B</p>	<p>DRAWING No.</p>
<p>Lancashire County Council</p> 	<p>BG1 Permit Zone</p>	<p>DRAWN BY</p>
<p>CRICKET GROUND</p> <p>Miller Park</p> <p>All Weather Pitch</p>	<p>WOODS GREEN</p> <p>1 2 3 4 5 6 7 8 9 10 11 12 13 14 15 16 17 18 19 20 21 22 23 24 25 26 27 28 29 30 31 32 33 34 35 36 37 38 39 40 41 42 43 44 45 46 47 48 49 50 51 52 53 54 55 56 57 58 59 60 61 62 63 64 65 66 67 68 69 70 71 72 73 74 75 76 77 78 79 80 81 82 83 84 85 86 87 88 89 90 91 92 93 94 95 96 97 98 99 100</p>	<p>TJP</p> <p>Scale with care as distortion may occur</p>





Key to Restriction Types Displayed

— BR1 Permit Holders Only



BR1 Permit Zone
Arnott Road; Briggs Road;
Balcarres Road and
Shelley Road,
Preston

© Crown copyright. All rights reserved
 Lancashire County Council
 Licence No. 100019820 2022

Phil Durnell
Director of Highways
and Transportation

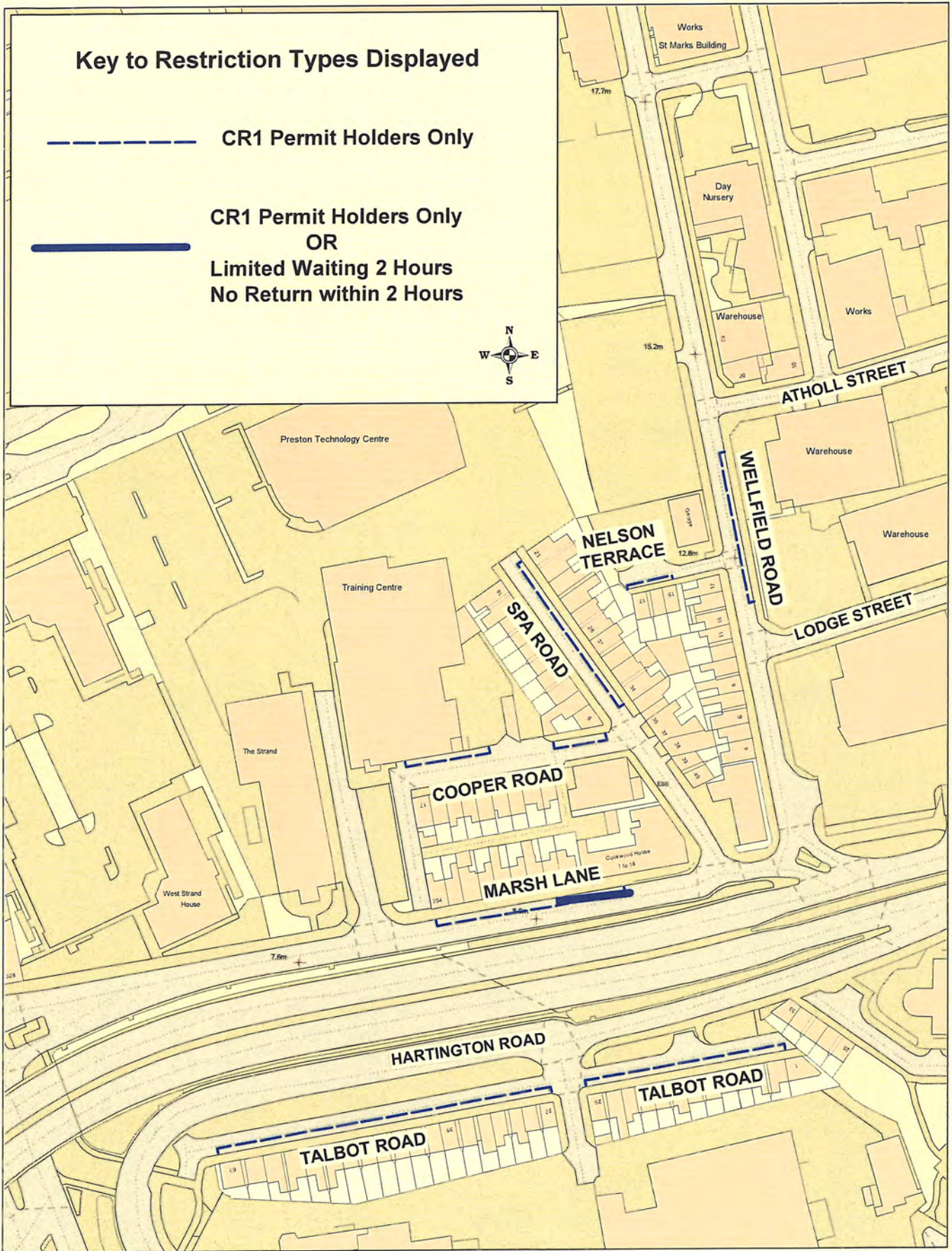
P.O. Box 100, County Hall,
 PRESTON PR1 0LD

SCALE	1 : 1250
DATE	05/08/2022
DRAWING No.	22-23(1)/RPH-BR1
DRAWN BY	TJP
	Scale with care as distortion may occur

Key to Restriction Types Displayed

----- CR1 Permit Holders Only

———— CR1 Permit Holders Only
OR
Limited Waiting 2 Hours
No Return within 2 Hours



CR1 Permit Zone

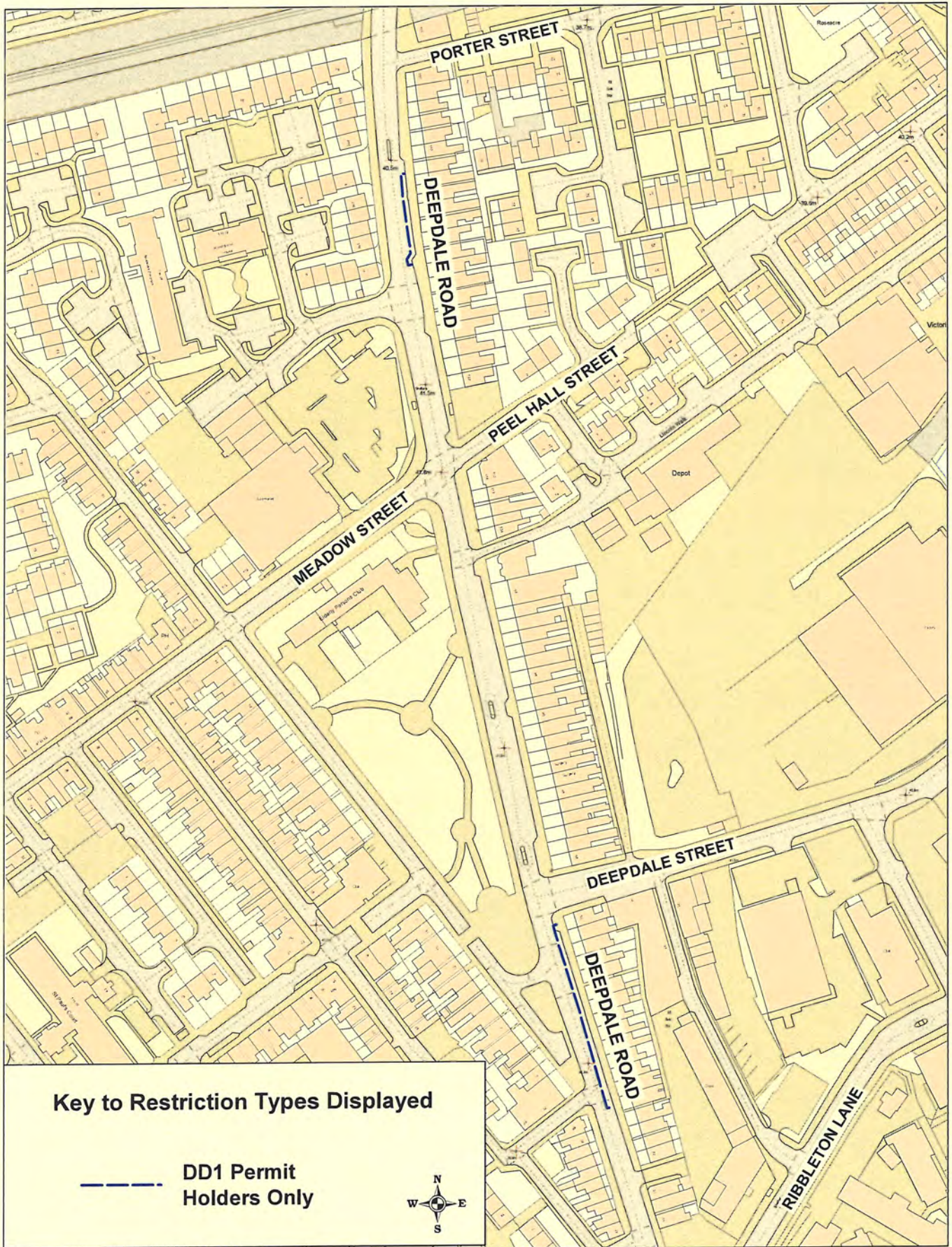
Cooper Road, Marsh Lane,
Nelson Terrace, Spa Road,
Talbot Road, Wellfield Road,
Preston

© Crown copyright. All rights reserved
Lancashire County Council
Licence No. 100019820 2022

Phil Durnell
Director of Highways
and Transportation

P.O. Box 100, County Hall,
PRESTON PR1 0LD

SCALE	1 : 1500
DATE	14/12/2022
DRAWING No.	22-23(1)/RPH-CR1
DRAWN BY	TJP
	Scale with care as distortion may occur



Key to Restriction Types Displayed

— — — — — DD1 Permit Holders Only



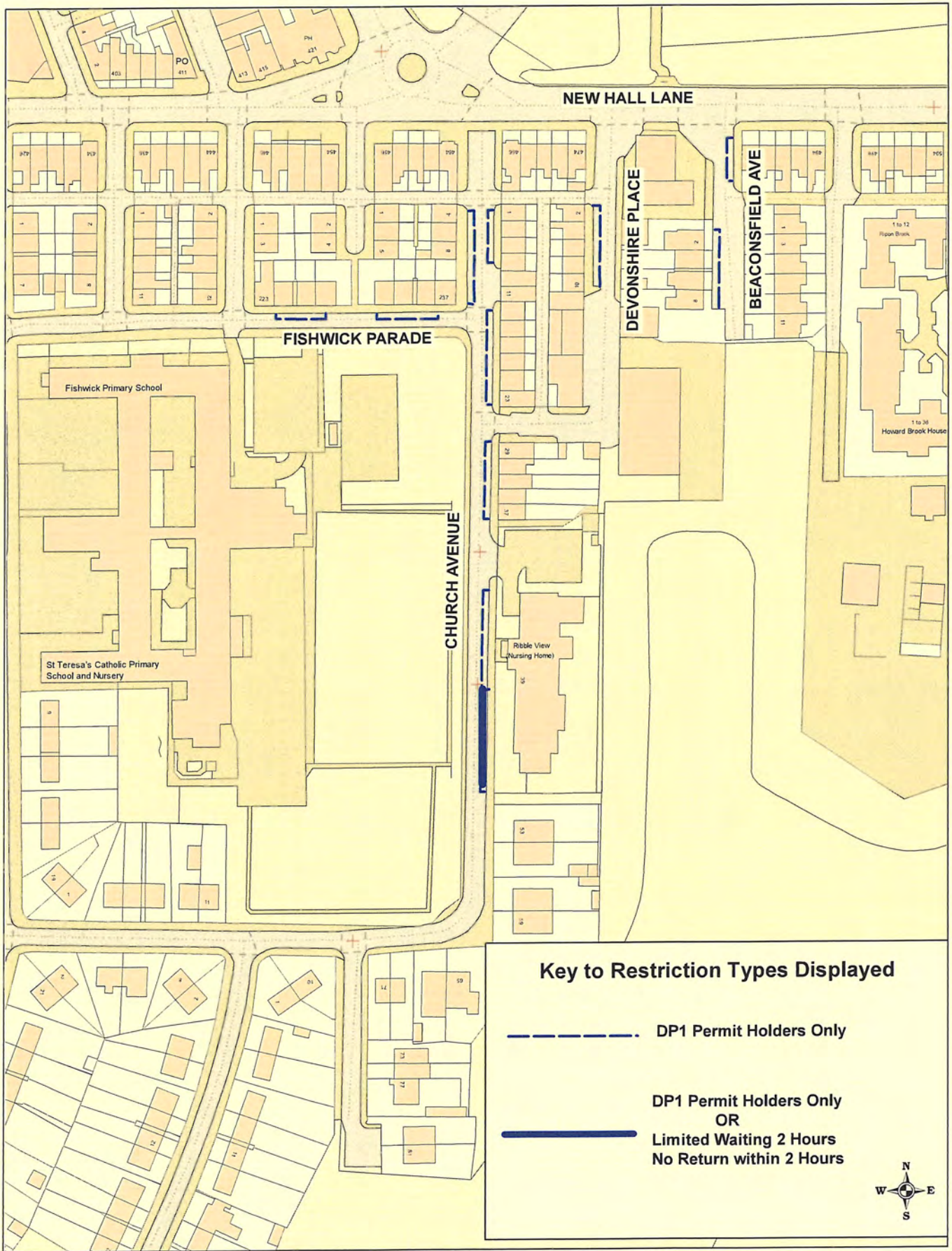
DD1 Permit Zone
Deepdale Road,
Preston

© Crown copyright. All rights reserved
Lancashire County Council
Licence No. 100019820 2022

Phil Durnell
Director of Highways
and Transportation

P.O. Box 100, County Hall,
PRESTON PR1 0LD

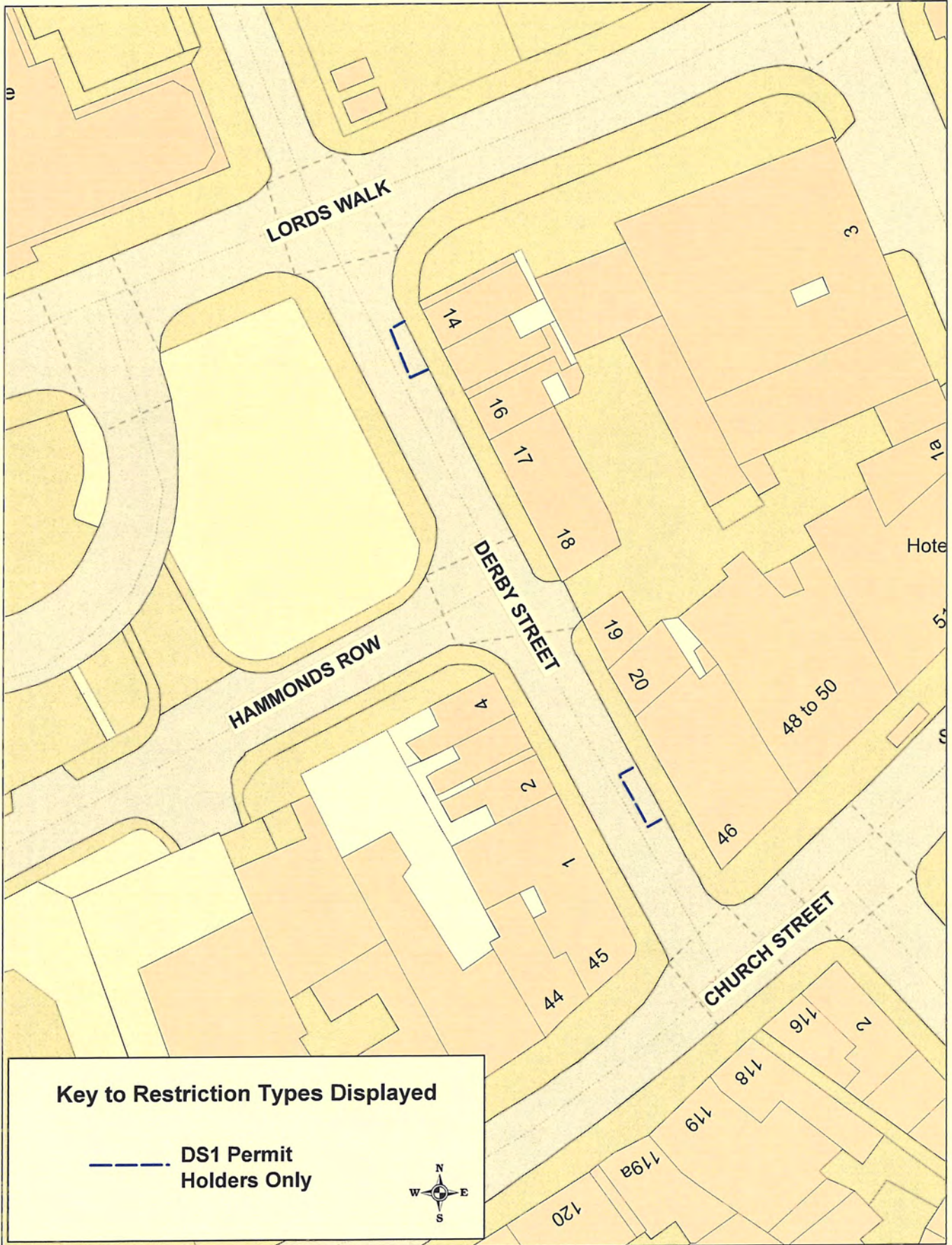
SCALE	1 : 2000
DATE	02/09/2022
DRAWING No.	22-23(1)/RPH-DD1
DRAWN BY	TJP
	Scale with care as distortion may occur




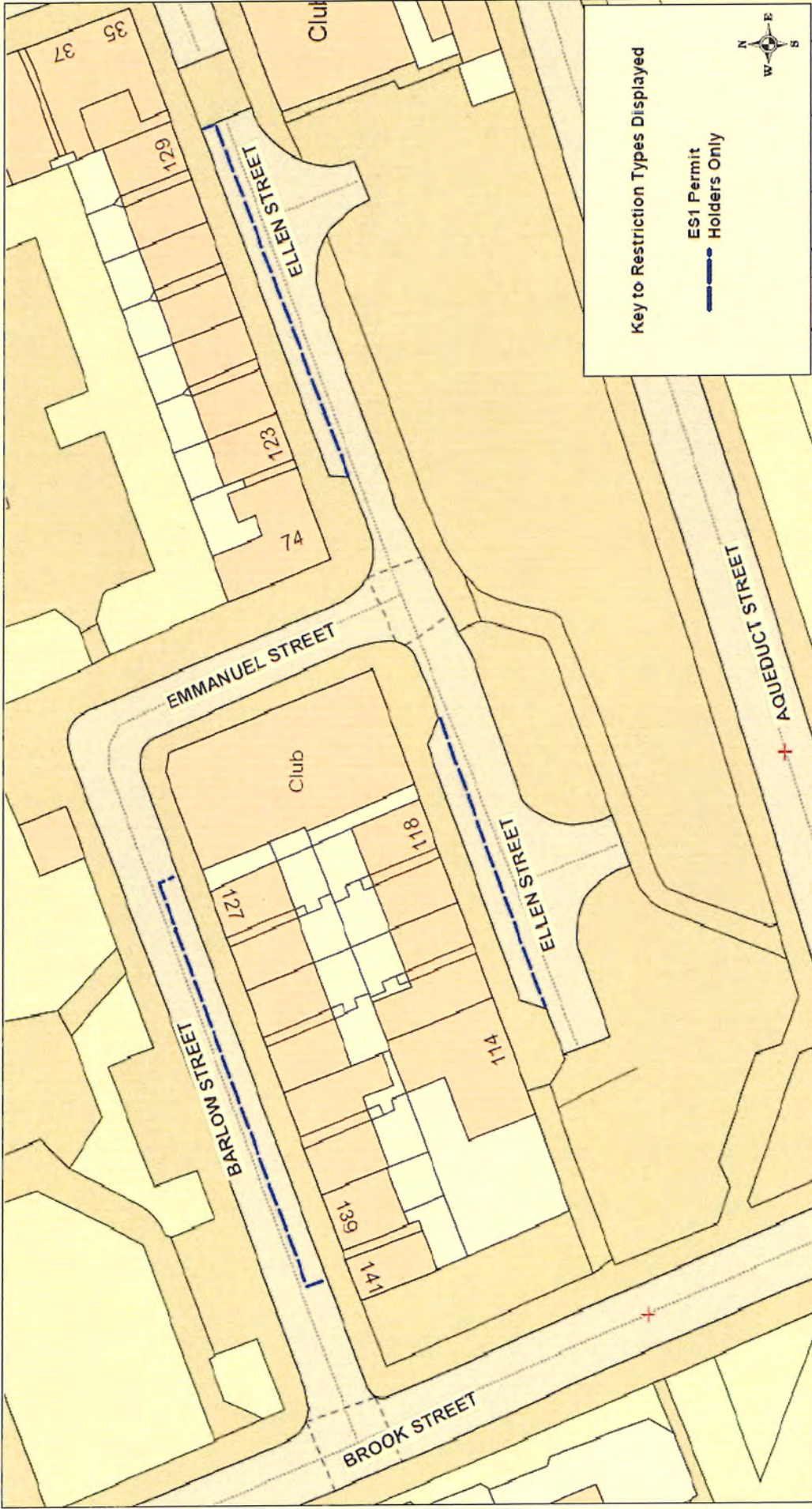
DP1 Permit Zone
 Devonshire Place
 Church Ave; Fishwick Parade;
 Beaconsfield Ave,
 Preston

© Crown copyright. All rights reserved
 Lancashire County Council
 Licence No. 100019820 2022
Phil Durnell
 Director of Highways
 and Transportation
 P.O. Box 100, County Hall,
 PRESTON PR1 0LD

SCALE	1 : 1500
DATE	10/08/2022
DRAWING No.	22-23(1)/RPH-DP1
DRAWN BY	TJP
	Scale with care as distortion may occur



	DS1 Permit Zone	<small>© Crown copyright. All rights reserved Lancashire County Council Licence No. 100019820 2022</small>	SCALE 1 : 500
	Derby Street, Preston	Phil Durnell Director of Highways and Transportation <small>P.O. Box 100, County Hall, PRESTON PR1 0LD</small>	DATE 15/08/2022
			DRAWING No. 22-23(1)/RPH-DS1
			DRAWN BY TJP
			<small>Scale with care as distortion may occur</small>



SCALE	1 : 500
DATE	15/08/2022
DRAWING No.	22-23(1)/RPH-ES1
DRAWN BY	TJP
	Scale with care as distortion may occur

© Crown copyright. All rights reserved
 Lancashire County Council
 Licence No. 100019820 2022

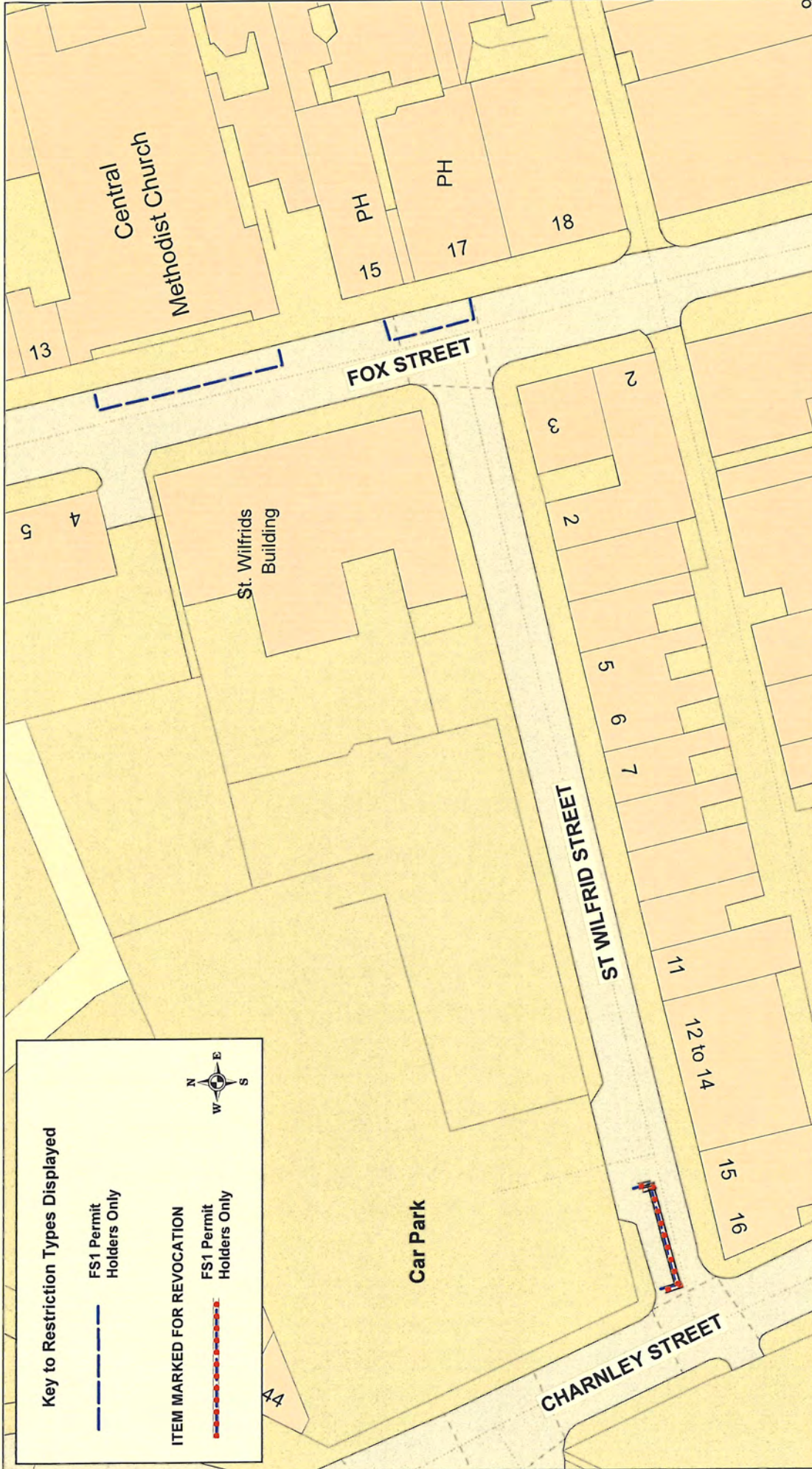
Phil Durnell
 Director of Highways
 and Transportation

P.O. Box 100, County Hall,
 PRESTON PR1 0LD

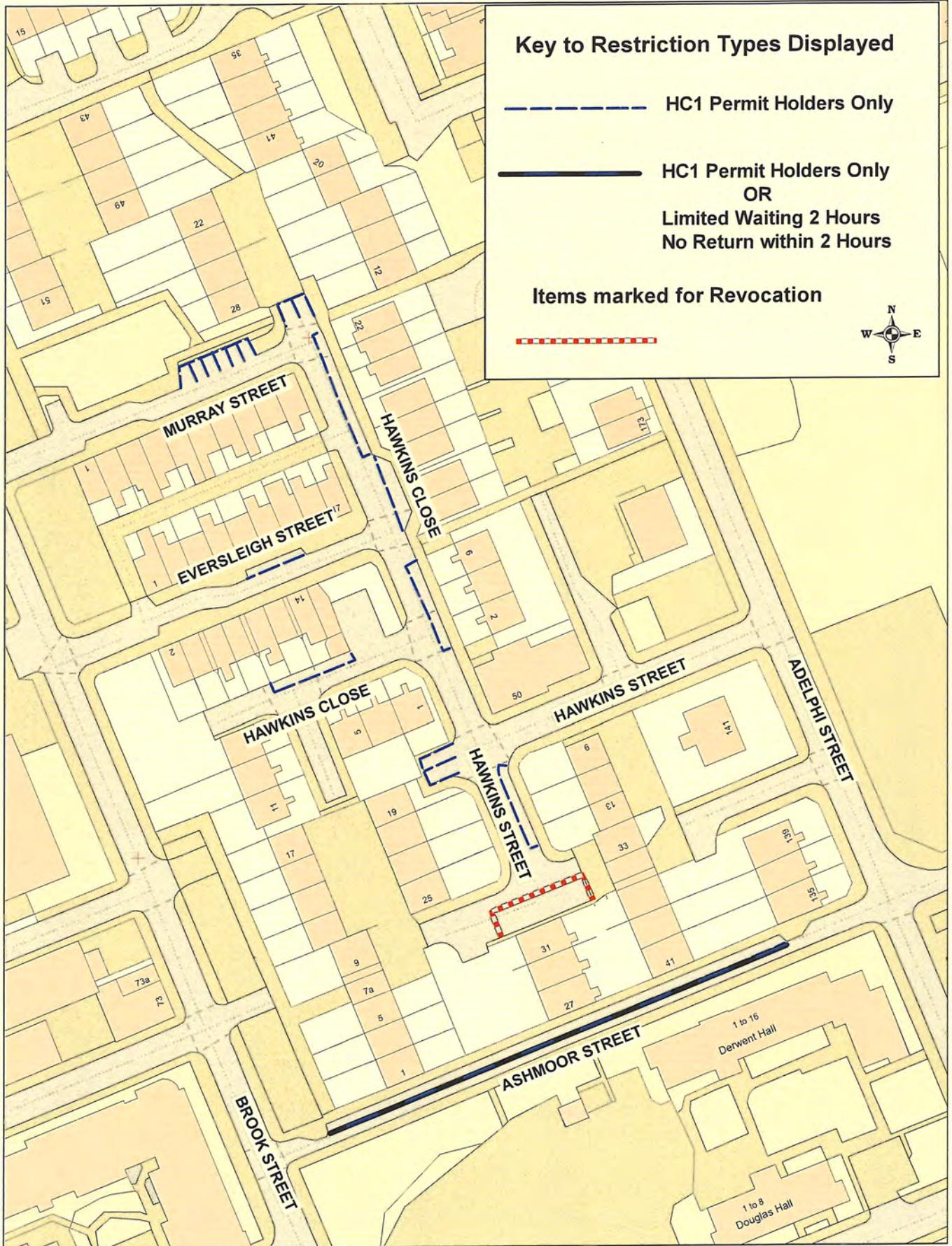
ES1 Permit Zone

Barlow Street and Ellen Street,
 Preston

Lancashire
 County Council



<p>© Crown copyright. All rights reserved Lancashire County Council Licence No. 100019820 2022</p>		<p>SCALE 1 : 500</p>
<p>FS1 Permit Zone Fox Street, Preston St Wilfrid Street, Preston</p>		<p>DATE 12/12/2022</p>
<p>Lancashire County Council</p>		<p>DRAWING No. 22-23(1)/RPH-FS1</p>
<p>Phil Durnell Director of Highways and Transportation P.O. Box 100, County Hall, PRESTON PR1 0LD</p>		<p>DRAWN BY TJP</p>
		<p>Scale with care as distortion may occur</p>



Key to Restriction Types Displayed

----- HC1 Permit Holders Only

———— HC1 Permit Holders Only
OR
Limited Waiting 2 Hours
No Return within 2 Hours

Items marked for Revocation



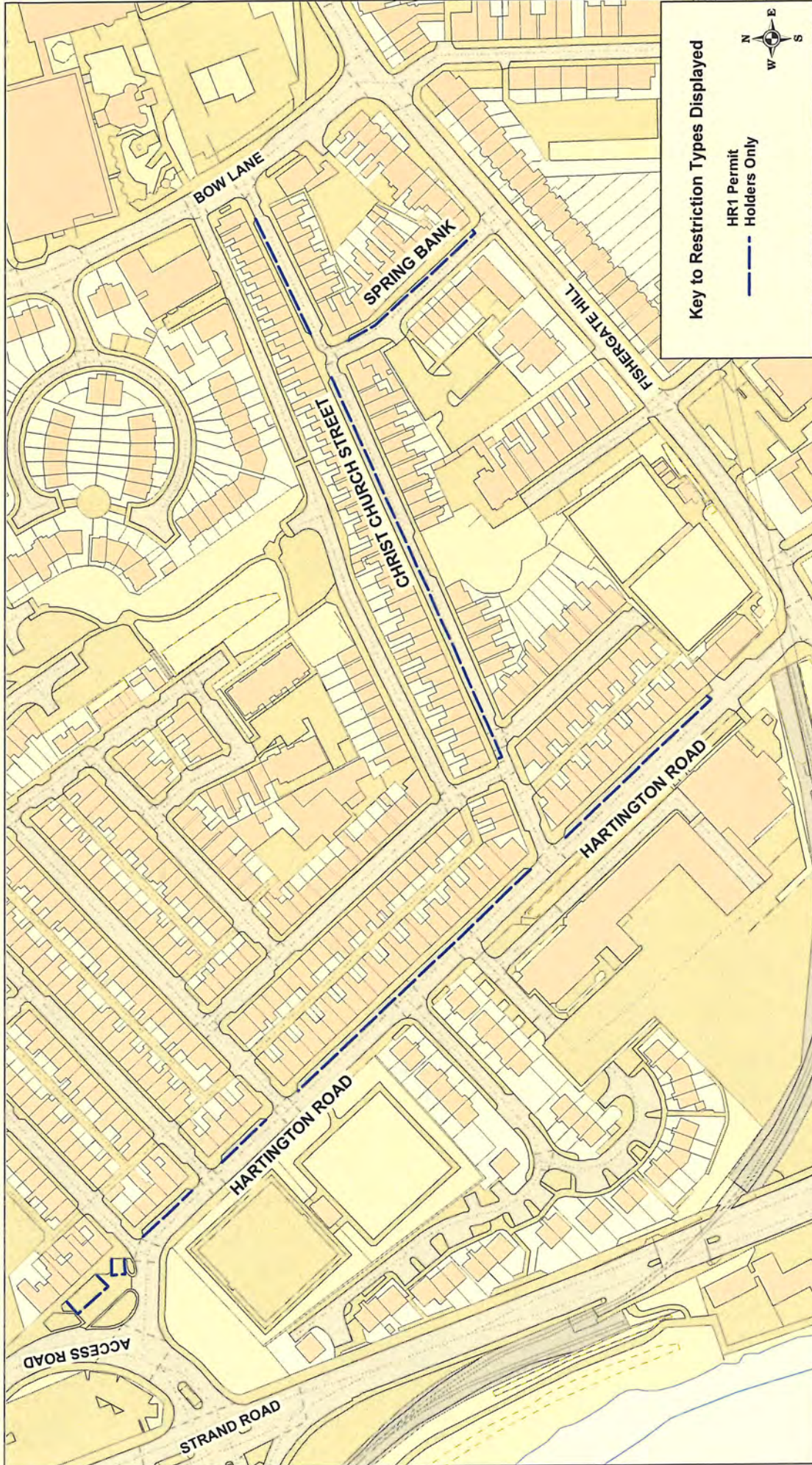
HC1 Permit Zone
Ashmoor St; Murray St;
Hawkins Cl; Hawkins St;
Eversleigh St,
Preston

© Crown copyright. All rights reserved
Lancashire County Council
Licence No. 100019820 2022

Phil Durnell
Director of Highways
and Transportation

P.O. Box 100, County Hall,
PRESTON PR1 0LD

SCALE	1 : 1000
DATE	15/08/2022
DRAWING No.	22-23(1)/RPH-HC1
DRAWN BY	TJP
	Scale with care as distortion may occur

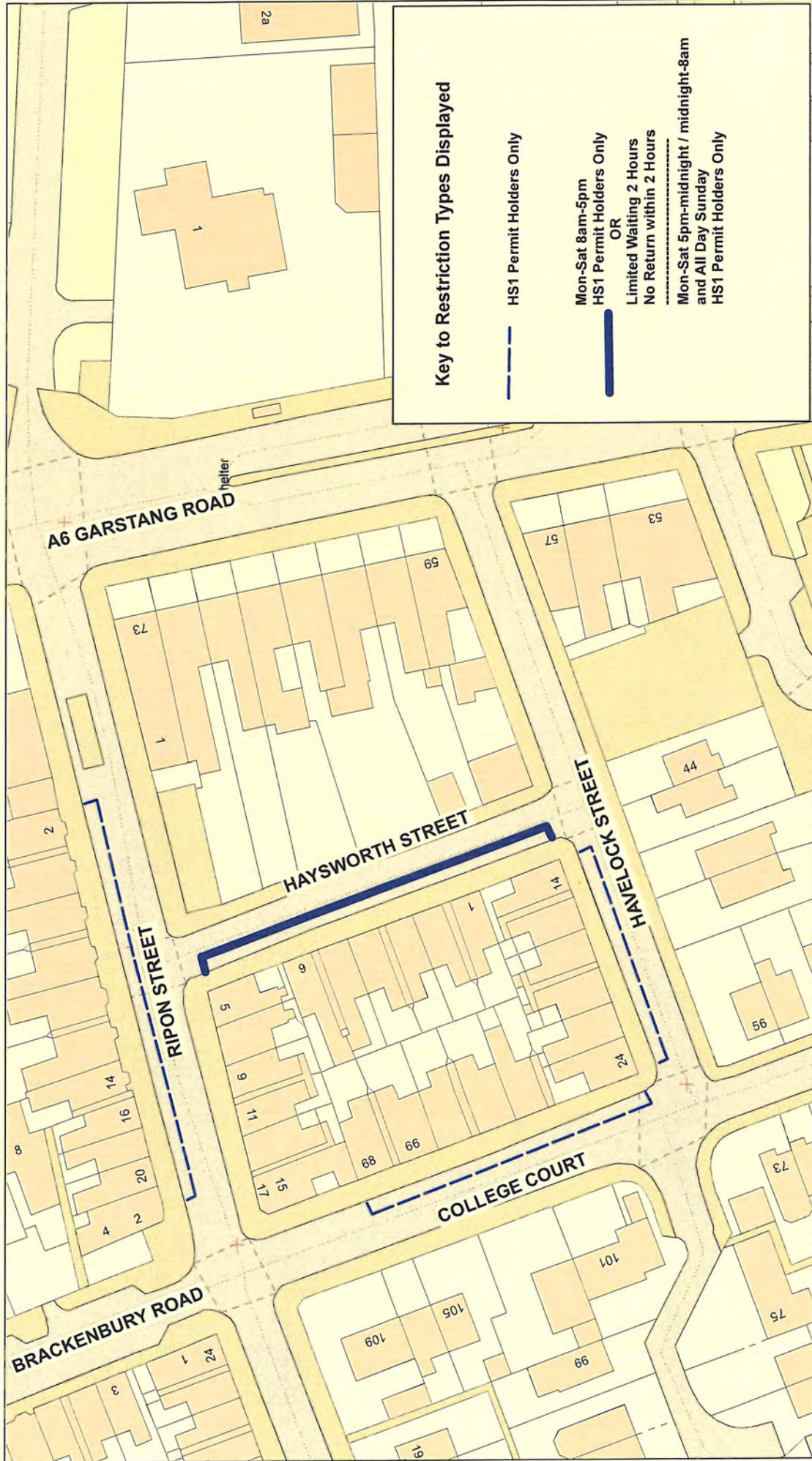


Key to Restriction Types Displayed

- HR1 Permit Holders Only
- — — — —



<p>© Crown copyright. All rights reserved Lancashire County Council Licence No. 100019820 2022</p>		SCALE	1 : 2000
<p>HR1 Permit Zone Christ Church Street; Hartington Road; Spring Bank, Preston</p>		DATE	15/08/2022
<p>Lancashire County Council</p>		DRAWING No.	22-23(1)/RPH-HR1
<p>Phil Durnell Director of Highways and Transportation P.O. Box 100, County Hall, PRESTON PR1 0LD</p>		DRAWN BY	TJP
<p>Scale with care as distortion may occur</p>			



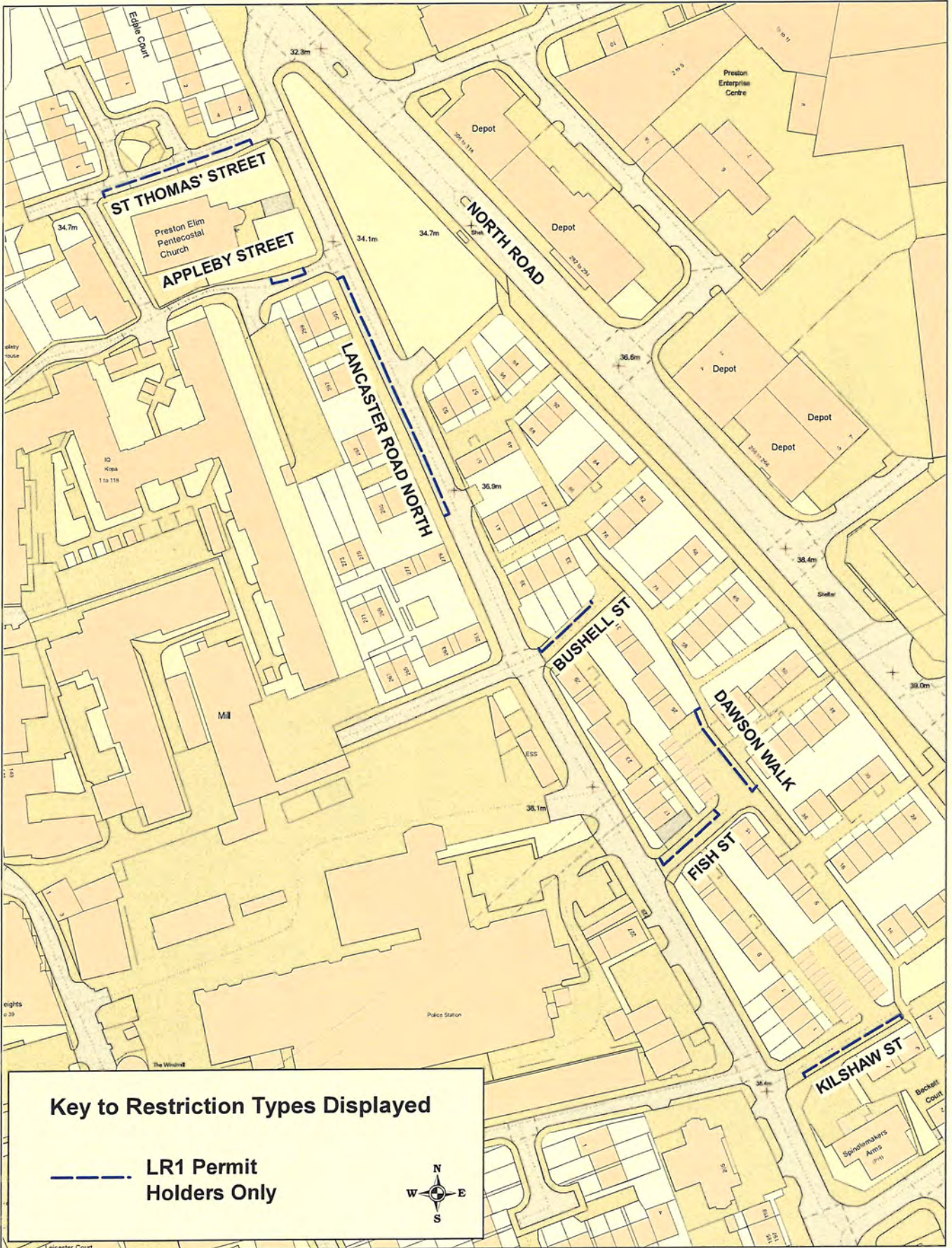
SCALE	1 : 750
DATE	12/12/2022
DRAWING NO.	22-23(1)RPH-HS1
DRAWN BY	TJP
	Scale with care as distortion may occur

© Crown copyright. All rights reserved
Lancashire County Council
Licence No. 100019820 2022

Phil Durnell
Director of Highways and Transportation
P.O. Box 100, County Hall,
PRESTON PR1 0LD

HS1 Permit Zone
College Court, Havelock Street,
Haysworth Street, Ripon Street,
Preston

Lancashire
County Council



Key to Restriction Types Displayed

 **LR1 Permit Holders Only**

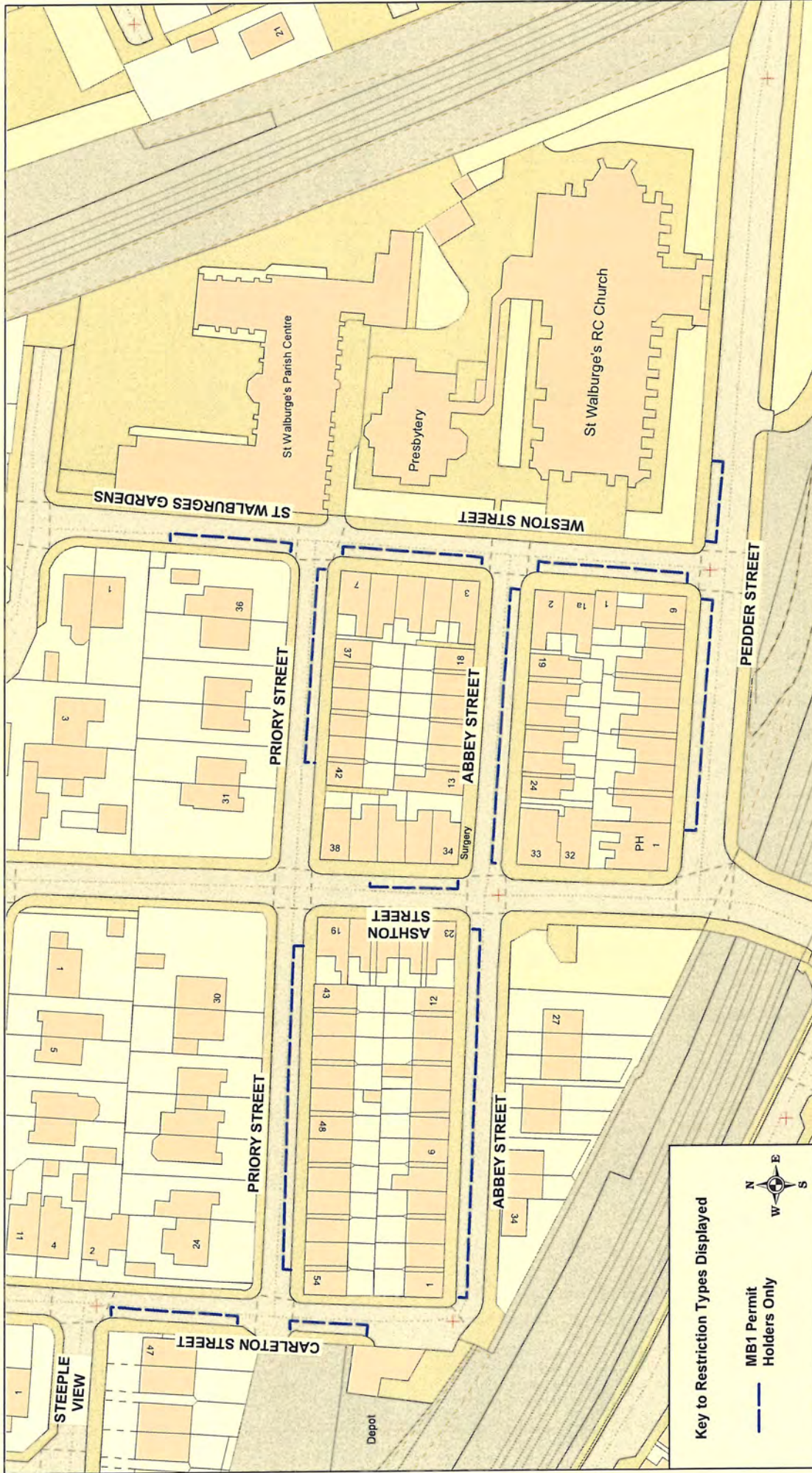


LR1 Permit Zone
 Lancaster Road North;
 Appleby St; Bushell St;
 Dawson Walk; Fish St;
 Kilshaw St; St Thomas' St,
 Preston

© Crown copyright. All rights reserved
 Lancashire County Council
 Licence No. 100019820 2022

Phil Durnell
 Director of Highways
 and Transportation
 P.O. Box 100, County Hall,
 PRESTON PR1 0LD

SCALE	1 : 1500
DATE	25/08/2022
DRAWING No.	22-23(1)/RPH-LR1
DRAWN BY	TJP
	Scale with care as distortion may occur



Key to Restriction Types Displayed

MB1 Permit Holders Only



<p>© Crown copyright. All rights reserved Lancashire County Council Licence No. 100019820 2022</p>		SCALE	1 : 1000
<p>MB1 Permit Zone Abbey Street; Ashton Street; Carleton Street; Pedder Street; Priory Street; Weston Street; St Walburges Gardens, Preston</p>		DATE	17/08/2022
<p>Lancashire County Council</p>		DRAWING No.	22-23(1)/RPH-MB1
<p>Phil Durnell Director of Highways and Transportation P.O. Box 100, County Hall, PRESTON PR1 0LD</p>		DRAWN BY	TJP
<p>Scale with care as distortion may occur</p>			

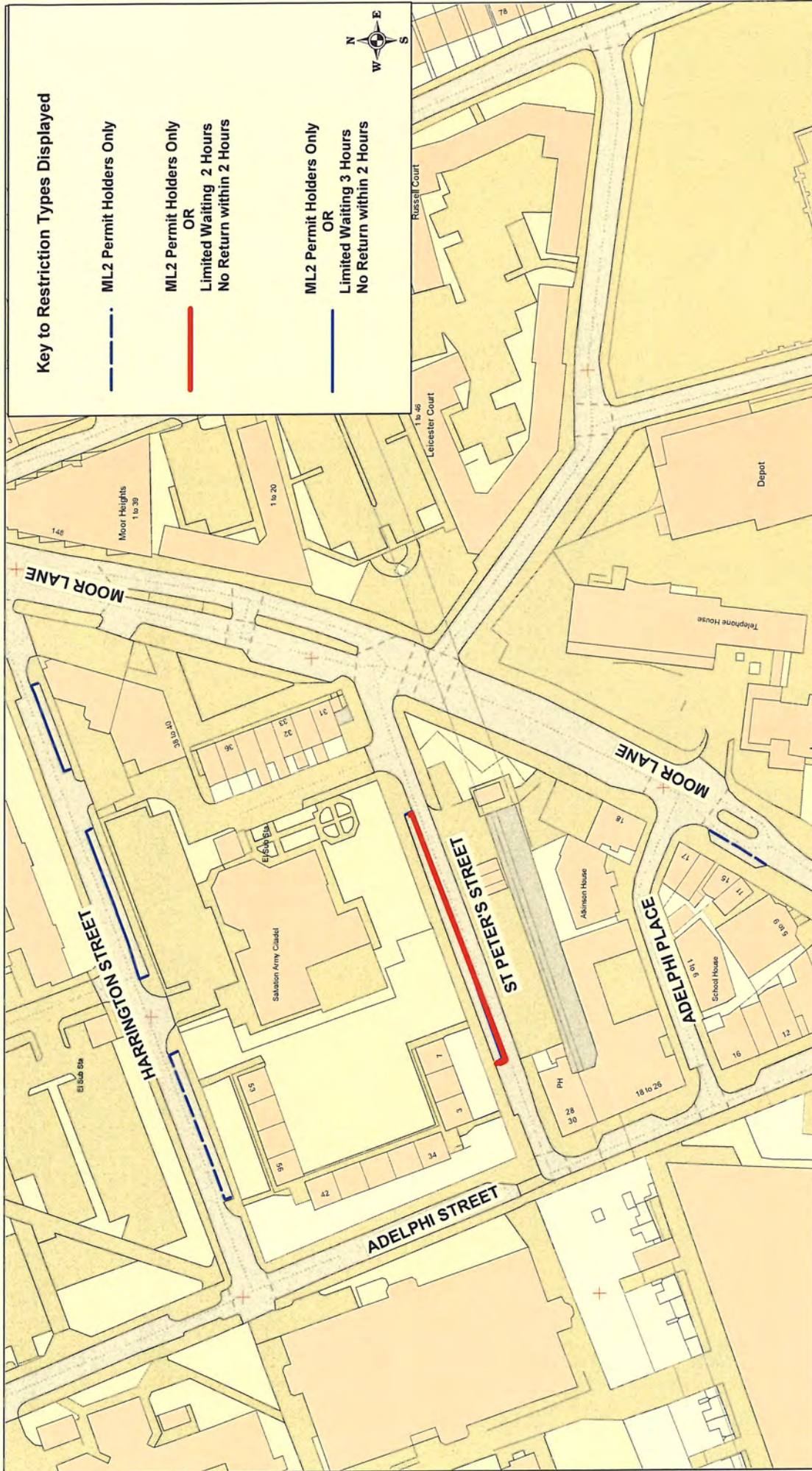


Key to Restriction Types Displayed

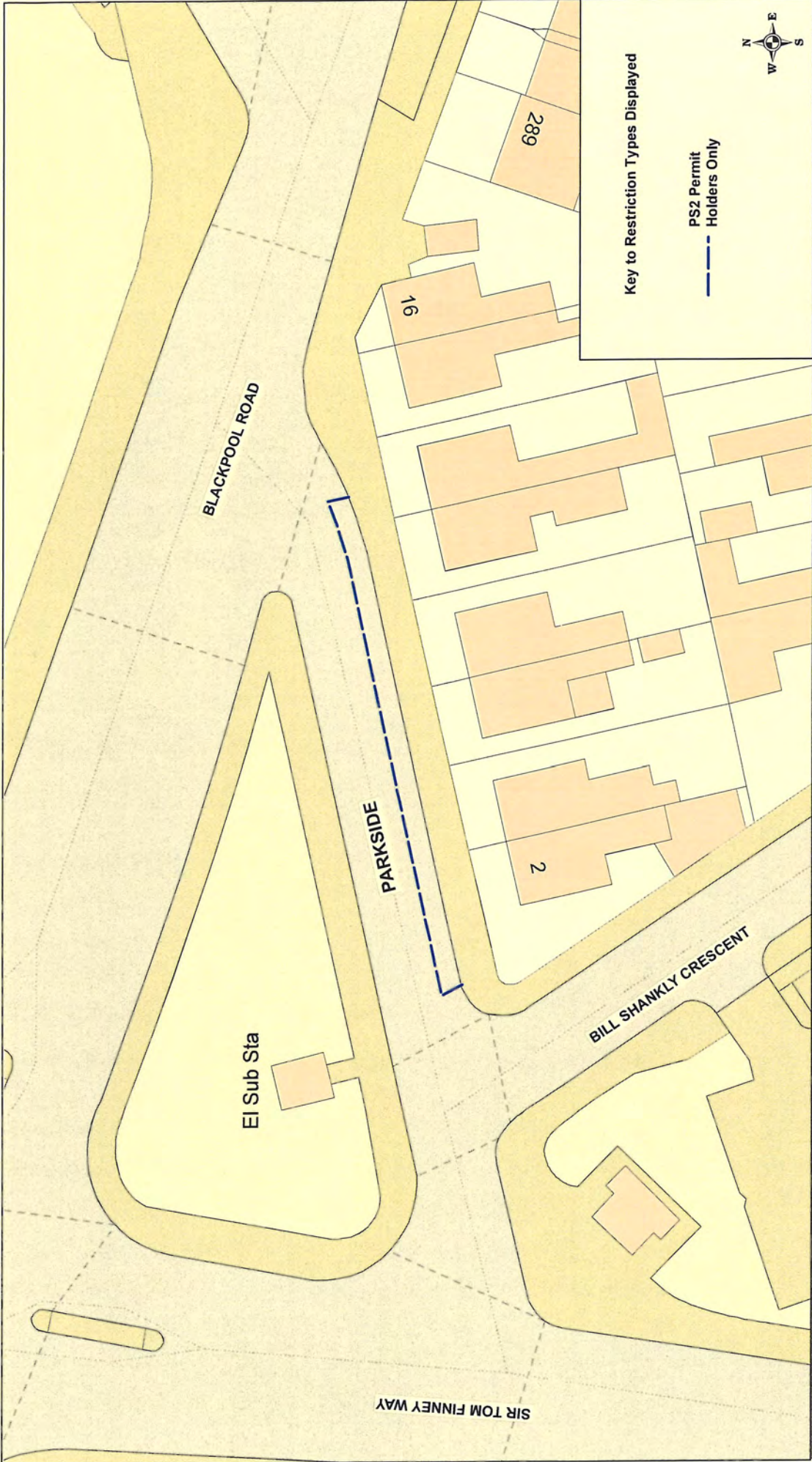
ML1 Permit Holders Only



<p>© Crown copyright. All rights reserved Lancashire County Council Licence No. 100019820 2022</p>		<p>SCALE 1 : 500</p>
<p>ML1 Permit Zone</p>		<p>DATE 17/08/2022</p>
<p>Phil Durnell Director of Highways and Transportation P.O. Box 100, County Hall, PRESTON PR1 0LD</p>		<p>DRAWING No. 22-23(1)/RPH-ML1</p>
<p>Lancashire County Council</p>		<p>DRAWN BY TJP</p>
<p>Scale with care as distortion may occur</p>		



<p>© Crown copyright. All rights reserved Lancashire County Council Licence No. 100019620 2022</p>	<p>ML2 Permit Zone Harrington Street; Moor Lane; St. Peter's Street, Preston</p>	<p>Lancashire County Council</p> 
<p>SCALE 1 : 1250</p>	<p>Phil Durnell Director of Highways and Transportation P.O. Box 100, County Hall, PRESTON PR1 0LD</p>	<p>17/08/2022</p>
<p>DATE</p>	<p>DRAWING No. 22-23(1)/RPH-ML2</p>	<p>DRAWN BY TJP</p>
<p>SCALE with care as distortion may occur</p>	<p>Scale with care as distortion may occur</p>	<p>Scale with care as distortion may occur</p>



Key to Restriction Types Displayed

PS2 Permit Holders Only

--- (Blue dashed line)

SCALE	1 : 500
DATE	17/08/2022
DRAWING No.	22-23(1)/RPH-PS2
DRAWN BY	TJP
	Scale with care as distortion may occur

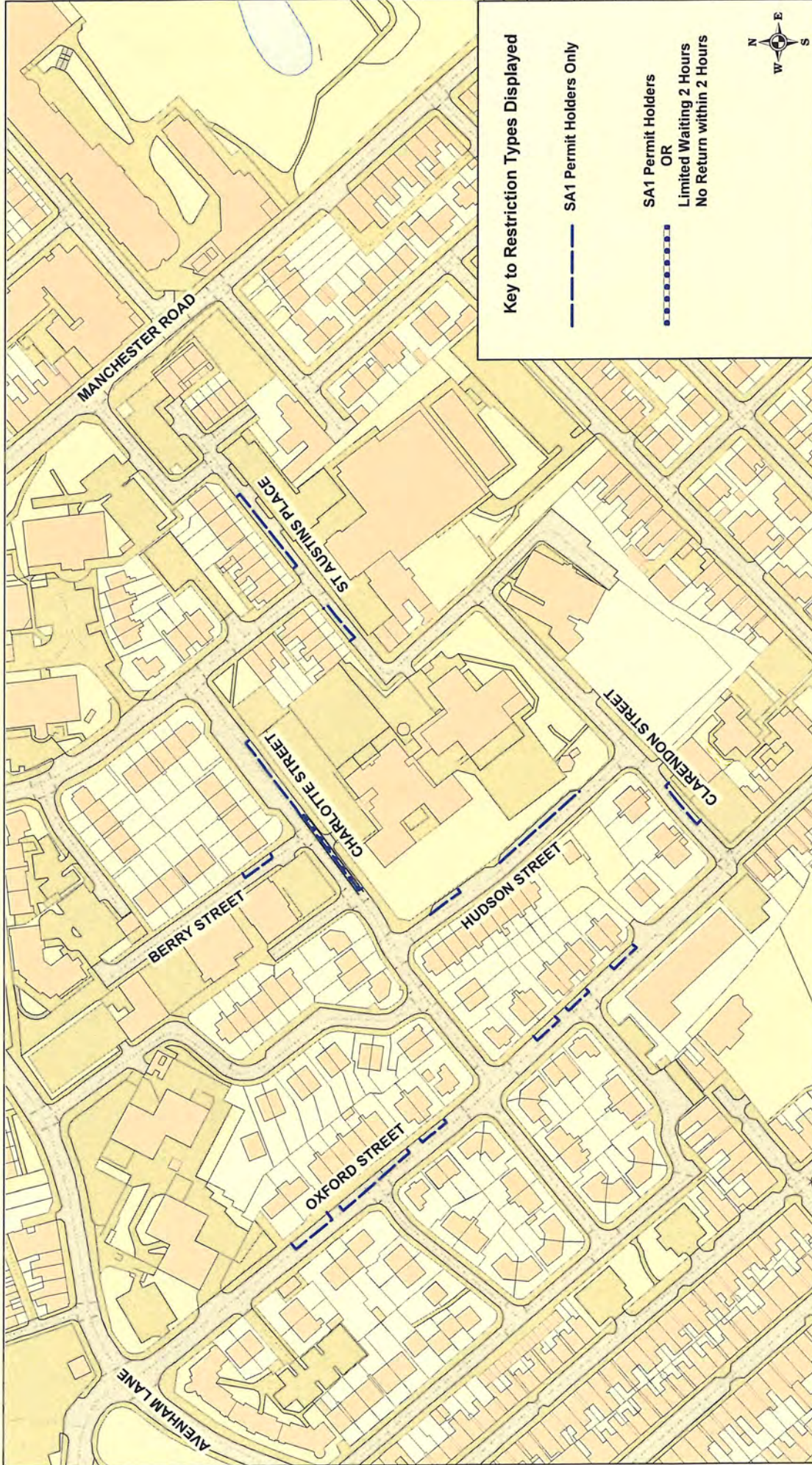
© Crown copyright. All rights reserved
 Lancashire County Council
 Licence No. 100019820, 2022

Phil Durnell
 Director of Highways
 and Transportation
 P.O. Box 100, County Hall,
 PRESTON PR1 0LD

PS2 Permit Zone

Parkside,
 Preston

Lancashire
 County Council



Key to Restriction Types Displayed

— SA1 Permit Holders Only

••• SA1 Permit Holders
OR
Limited Waiting 2 Hours
No Return within 2 Hours

SCALE	1 : 2000
DATE	22/08/2022
DRAWING No.	22-23(1)/RPH-SA1
DRAWN BY	TJP
	Scale with care as distortion may occur

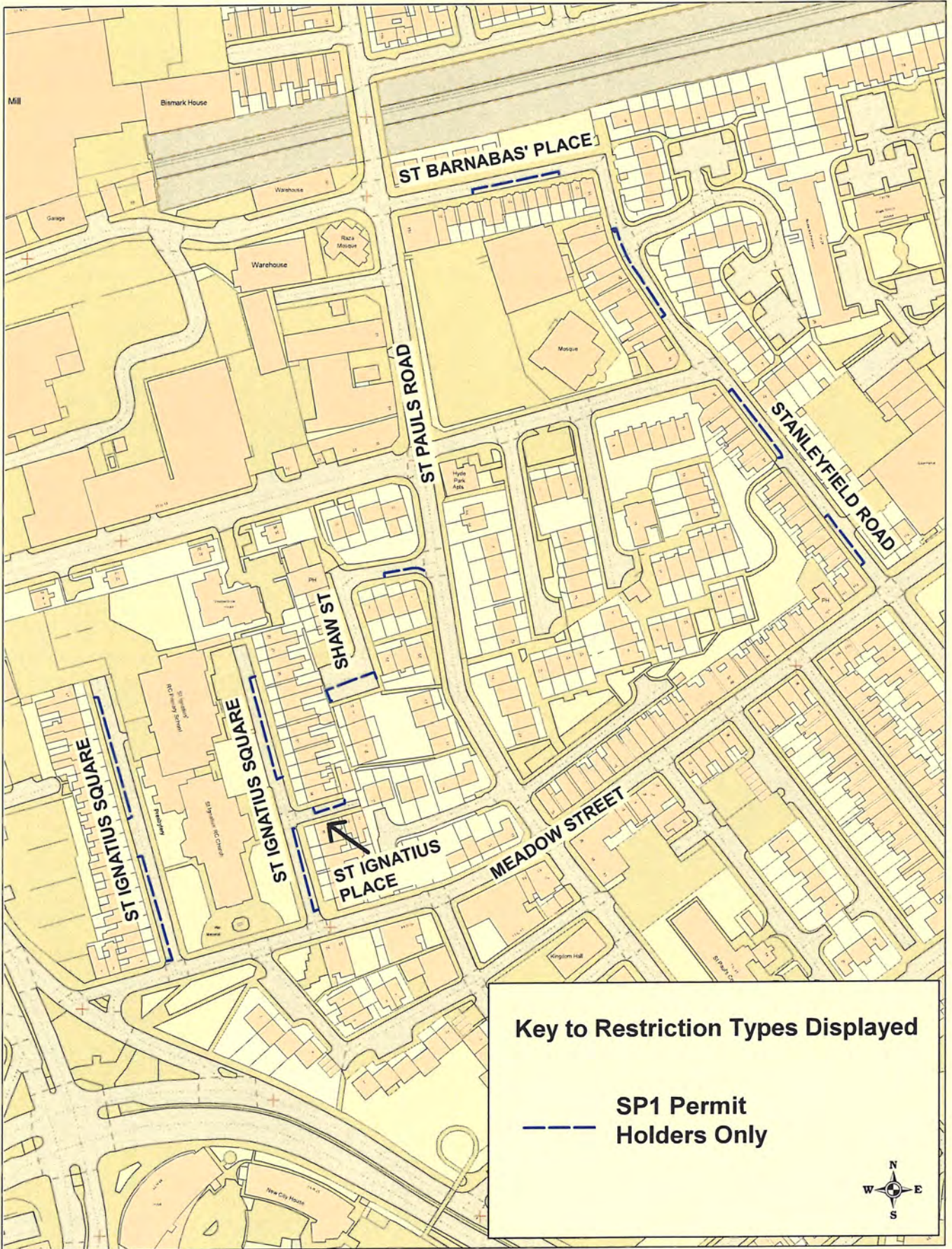
© Crown copyright. All rights reserved
Lancashire County Council
Licence No. 100019820 2022

Phil Durnell
Director of Highways and Transportation
P.O. Box 100, County Hall,
PRESTON PR1 0LD

SA1 Permit Zone

Berry Street; Charlotte Street;
Clarendon Street; Hudson Street;
Oxford Street; St Austins Place,
Preston

Lancashire
County Council



Key to Restriction Types Displayed

SP1 Permit Holders Only

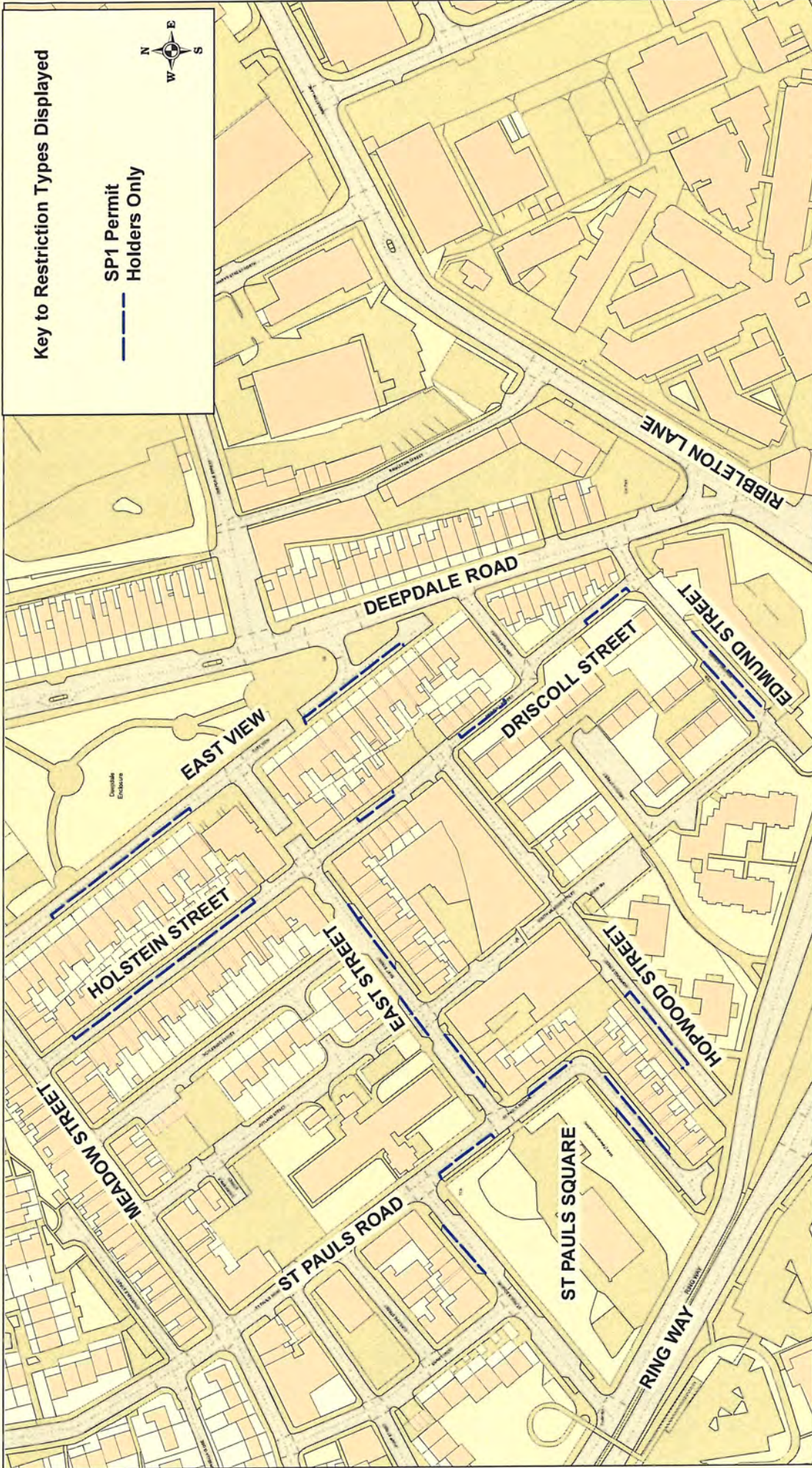


SP1 Permit Zone
 Shaw Street, St Barnabas' Pl,
 Stanleyfield Road,
 St Ignatius Pl, St Ignatius Sq,
 Preston

© Crown copyright. All rights reserved
 Lancashire County Council
 Licence No. 100019820 2023

Phil Durnell
 Director of Highways
 and Transport
 P.O. Box 100, County Hall,
 PRESTON PR1 0LD

SCALE	1 : 2000
DATE	31/05/2023
DRAWING No.	22-23(1)/RPH-SP1N
DRAWN BY	TJP
	Scale with care as distortion may occur

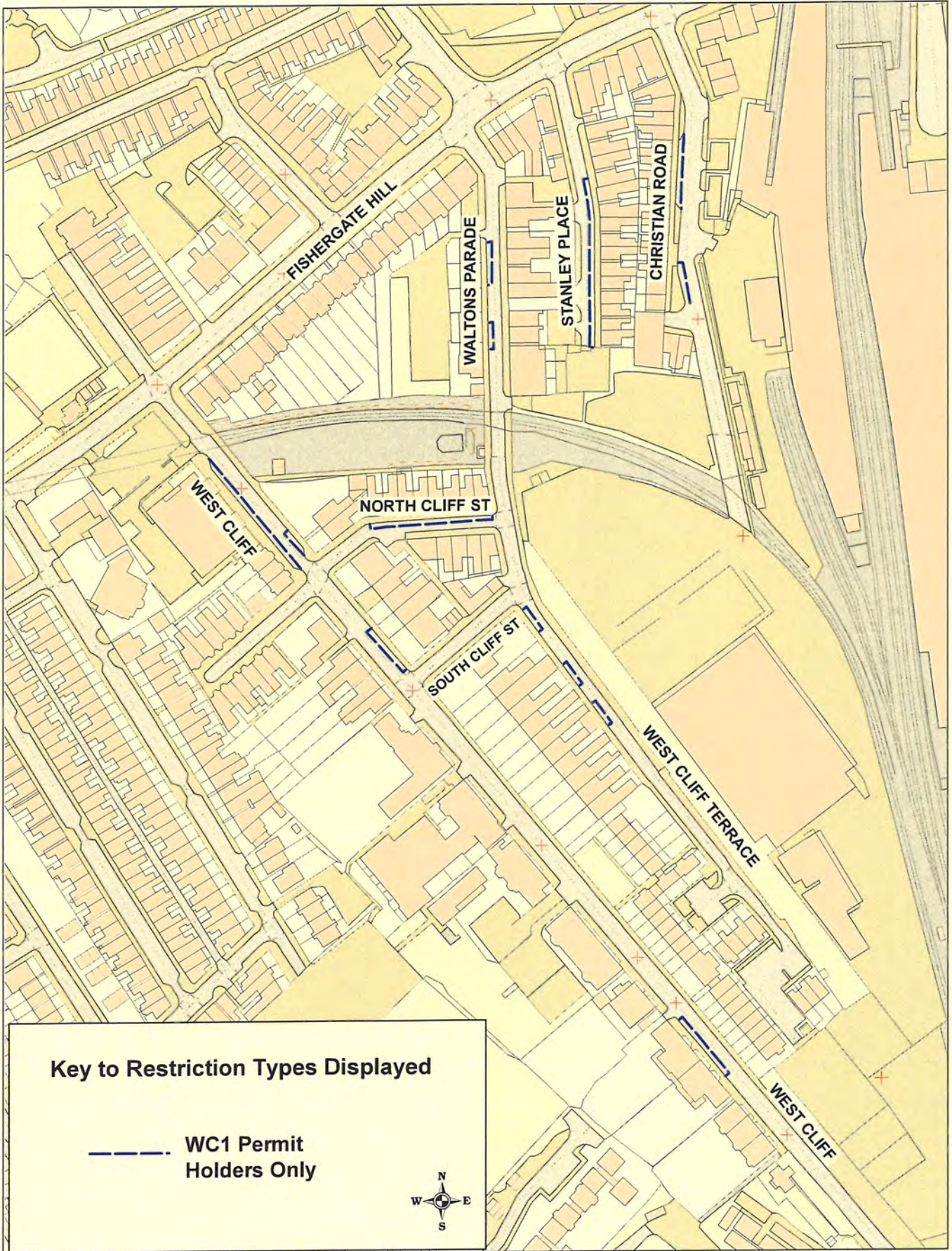


<p>SP1 Permit Zone Driscoll Street, East Street, East View, Edmund Street, Holstein Street, Hopwood Street, and St Pauls Square, Preston</p>		<p>SCALE 1 : 2000</p>
<p>SP1 Permit Zone Driscoll Street, East Street, East View, Edmund Street, Holstein Street, Hopwood Street, and St Pauls Square, Preston</p>		<p>DATE 31/05/2023</p>
<p>SP1 Permit Zone Driscoll Street, East Street, East View, Edmund Street, Holstein Street, Hopwood Street, and St Pauls Square, Preston</p>		<p>DRAWING No. 22-23(1)/RPH-SP1S</p>
<p>SP1 Permit Zone Driscoll Street, East Street, East View, Edmund Street, Holstein Street, Hopwood Street, and St Pauls Square, Preston</p>		<p>DRAWN BY TJP</p>
<p>SP1 Permit Zone Driscoll Street, East Street, East View, Edmund Street, Holstein Street, Hopwood Street, and St Pauls Square, Preston</p>		<p>Scale with care as distortion may occur</p>

© Crown copyright. All rights reserved
 Lancashire County Council
 Licence No. 100019820 2023

Phil Durnell
 Director of Highways
 and Transport
 P.O. Box 100, County Hall,
 PRESTON PR1 0LD





Key to Restriction Types Displayed

----- WC1 Permit Holders Only



WC1 Permit Zone

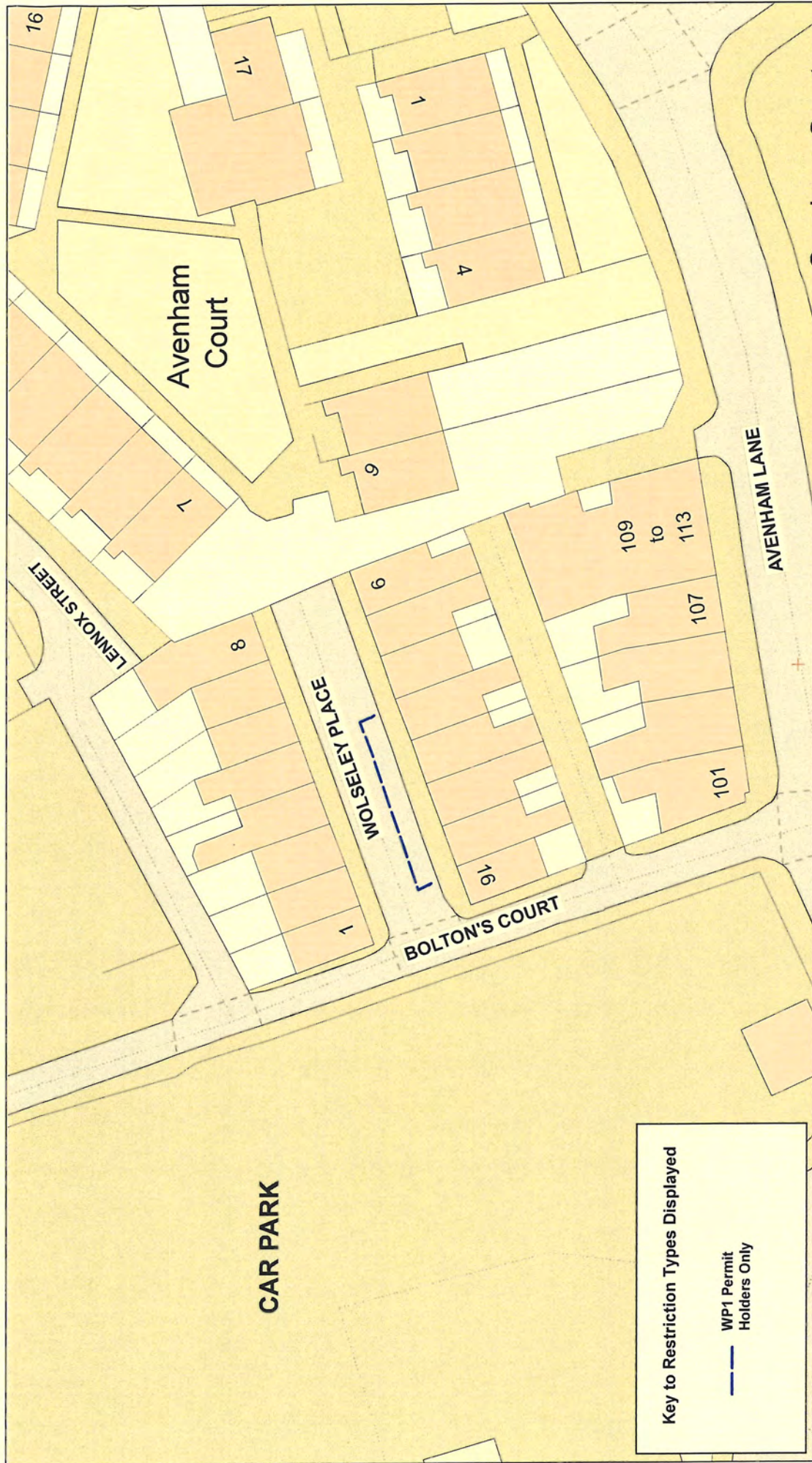
Christian Rd; North Cliff St;
Stanley Pl; Walton's Parade;
West Cliff; West Cliff Terrace,
Preston

© Crown copyright. All rights reserved
Lancashire County Council
Licence No. 100019820 2022

Phil Durnell
Director of Highways
and Transportation

P.O. Box 100, County Hall,
PRESTON PR1 0LD

SCALE	1 : 2000
DATE	26/08/2022
DRAWING No.	22-23(1)/RPH-WC1
DRAWN BY	TJP
	Scale with care as distortion may occur



Key to Restriction Types Displayed

— WP1 Permit Holders Only

SCALE	1 : 500
DATE	26/08/2022
DRAWING No.	22-23(1)/RPH-WP1
DRAWN BY	TJP
	Scale with care as distortion may occur

© Crown copyright. All rights reserved
 Lancashire County Council
 Licence No. 100019820 2022

Phil Durnell
 Director of Highways
 and Transportation

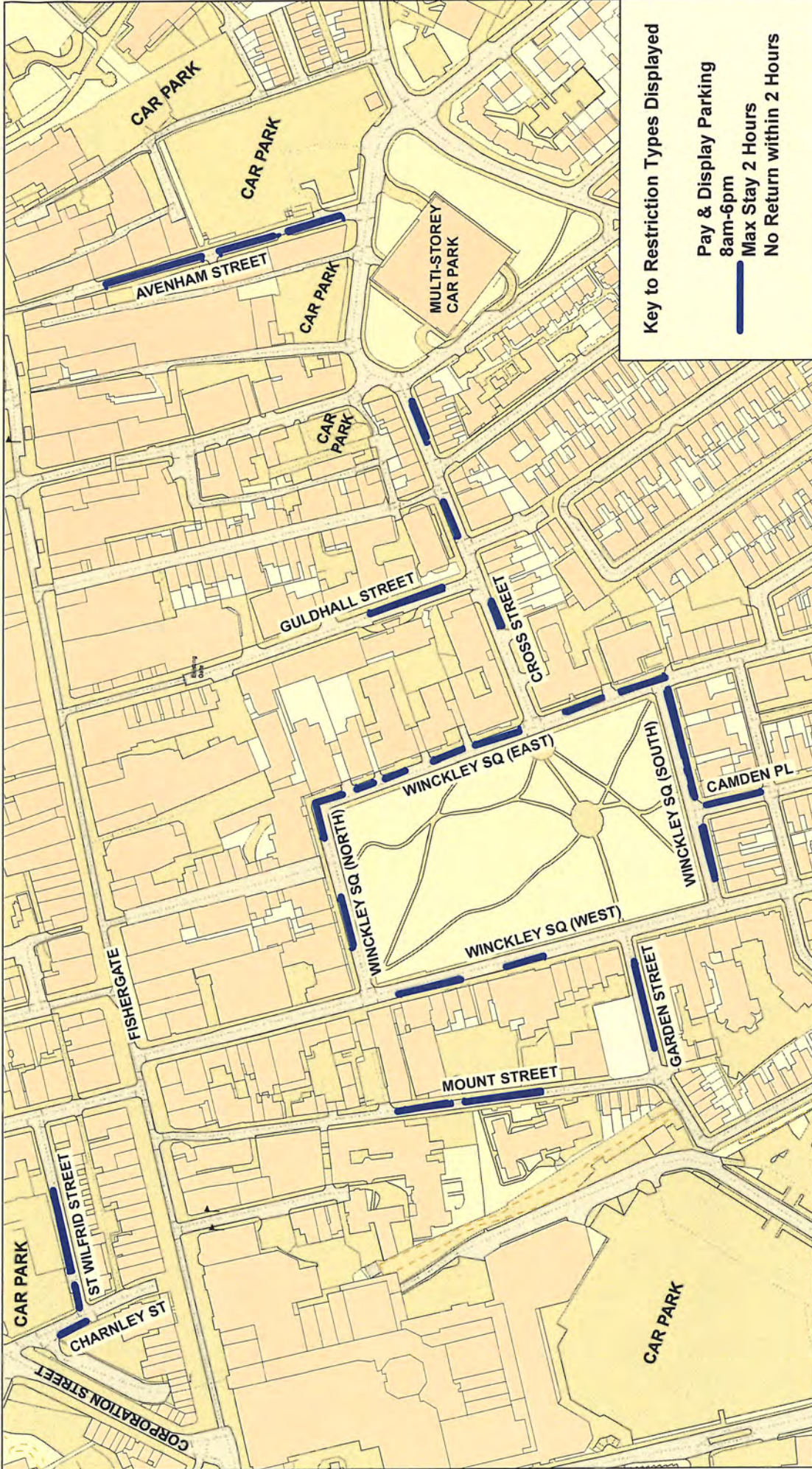
P.O. Box 100, County Hall,
 PRESTON PR1 0LD

WP1 Permit Zone

Wolsley Place,
 Preston

Lancashire
 County Council





Key to Restriction Types Displayed

Pay & Display Parking
8am-6pm
Max Stay 2 Hours
No Return within 2 Hours

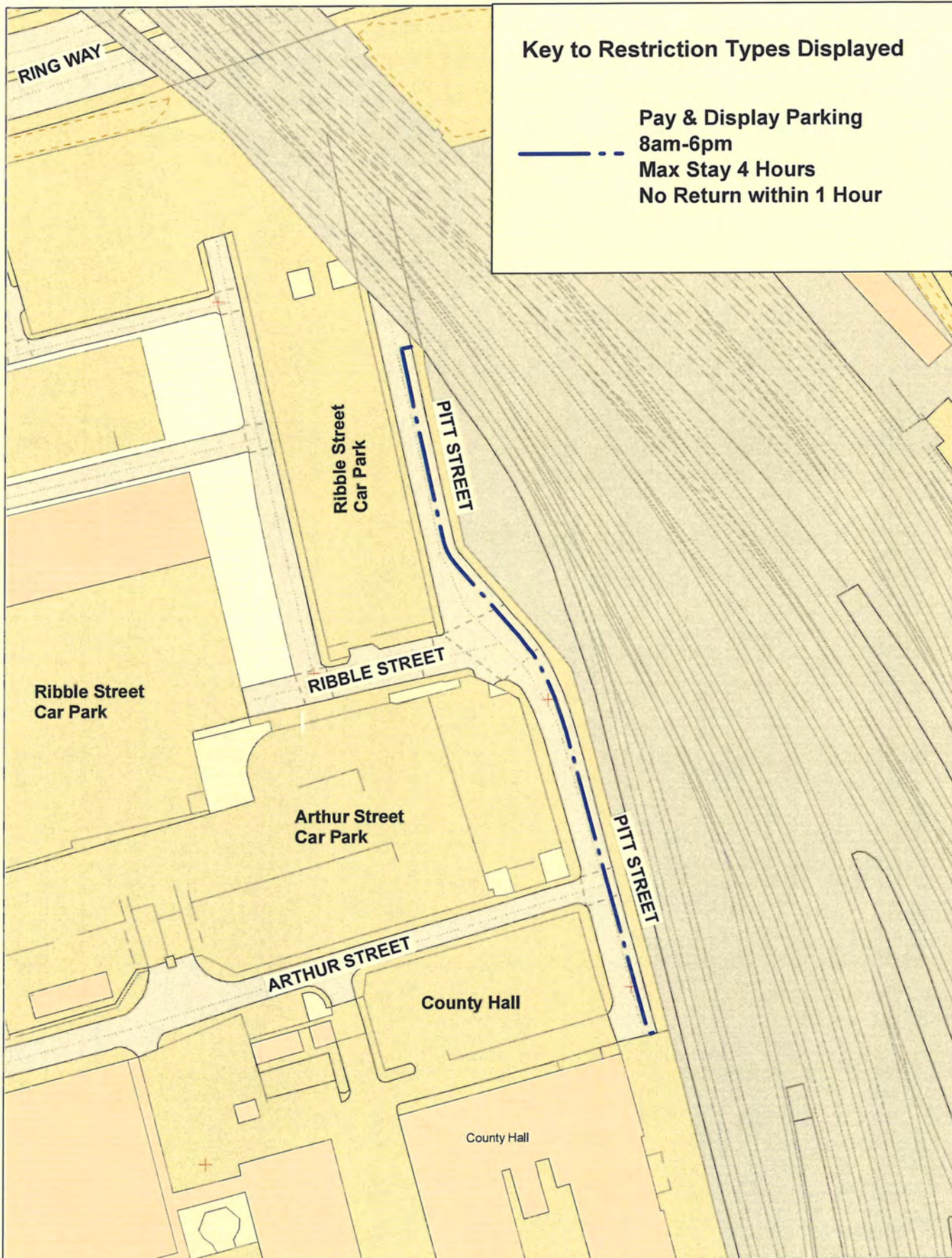
SCALE	1 : 2500
DATE	05/06/2023
DRAWING No.	22-23(1)/RPH-P&D-A
DRAWN BY	TJP
	Scale with care as distortion may occur

© Crown copyright. All rights reserved
Lancashire County Council
Licence No. 100019820 2023

Phil Durnell
Director of Highways and Transport
P.O. Box 100, County Hall,
PRESTON PR1 0LD

City Centre Pay and Display
Avenham Street, Camden Place,
Chanley Street, Cross Street,
Garden Street, Guldhall Street,
Mount Street, St Wilfrid Street
and Winckley Square,
Preston

Lancashire
County Council



Key to Restriction Types Displayed


Pay & Display Parking
8am-6pm
Max Stay 4 Hours
No Return within 1 Hour



City Centre Pay and Display

Pitt Street,
Preston



© Crown copyright. All rights reserved
Lancashire County Council
Licence No. 100019820 2022

Phil Durnell
Director of Highways
and Transportation

P.O. Box 100, County Hall,
PRESTON PR1 0LD

SCALE	1 : 1000
DATE	26/08/2022
DRAWING No.	22-23(1)/RPH-P&D-B
DRAWN BY	TJP
	Scale with care as distortion may occur