

**ROAD TRAFFIC REGULATION ACT 1984**  
**LANCASHIRE COUNTY COUNCIL**  
**(VARIOUS ROADS, WYRE BOROUGH)**  
**(PART REVOCATION, PROHIBITION OF WAITING, PROHIBITION OF LOADING AND**  
**PROHIBITION OF STOPPING ON SCHOOL KEEP CLEAR MARKINGS) ORDER 2015**

The County Council of Lancashire ("the Council") in exercise of its powers under Sections 1, 2 and 4 of and Part IV of Schedule 9 to the Road Traffic Regulation Act 1984, as amended ("the Act") and of all other enabling powers, after consultation with the Chief Officer of Police in accordance with Part III of Schedule 9 to the Act, hereby make the following Order:-

**1. Definitions and Interpretation**

For all the purposes of this Order the terms described in this Article shall have the meanings specified:

- a) "Disabled Person's Badge"** means a badge which was –
- i) issued, or has effect as if issued, to a disabled person or an institution under The Disabled Persons (Badges for Motor Vehicles) (England) Regulations or under regulations having effect in Scotland or Wales under Section 21 of the Chronically Sick and Disabled Persons Act 1970; and
  - ii) has not ceased to be in force.
- b) "Disabled Person's Vehicle"** means a Vehicle displaying a Disabled Person's Badge in the circumstances prescribed in Regulations 13, 14, 15 or 16 of The Disabled Persons (Badges for Motor Vehicles) (England) Regulations 2000.
- c) "Parking Disc"** means a device which -
- i) is 125 millimetres square and coloured blue, if issued on or after 1<sup>st</sup> April 2000, or orange if issued before that date;
  - ii) has been issued by a local authority and has not ceased to be valid; and
  - iii) is capable of showing the quarter hour period during which a period of waiting has begun.
- d) A Vehicle displays a Disabled Person's Badge in the "Relevant Position" if -**
- i) the badge is exhibited on the dashboard or fascia of the Vehicle, or
  - ii) where the Vehicle is not fitted with a dashboard or fascia the badge is exhibited in a conspicuous position on the Vehicle, so that the front of the badge is clearly legible from the outside of the Vehicle.
- e) A Vehicle displays a Parking Disc in the "Relevant Position" if -**
- i) the disc is exhibited on the dashboard or fascia of the Vehicle; or
  - ii) where the Vehicle does not have a dashboard or fascia, the disc is

exhibited in a conspicuous position on the Vehicle, so that when marked to show the quarter hour period during which a period of waiting began that period is clearly legible from the outside of the Vehicle.

- f) **"Vehicle"** means a motor Vehicle, a passenger Vehicle, a dual-purpose Vehicle, a goods Vehicle, a motorcycle or an invalid carriage or any other Vehicle of any description whether drawn or propelled along a road by animal or mechanical power;
- g) **"Civil Enforcement Officer"** means a person authorised by or on behalf of Lancashire County Council in accordance with Section 76 of the Traffic Management Act 2004;
- h) **"Centre Line"** means the centre line of a highway as shown on Ordnance Survey graphical information systems at the time that the Order was prepared.
- i) **"School Keep Clear"** Part of a carriageway outside a School as described in article 5 to this order where Vehicles shall not stop or wait, and indicated by a road marking approved by the Department for Transport.

## **2. Revocation**

Those parts of the "Lancashire County Council (Wyre Area) (On Street Parking Places, Prohibition And Restriction Of Waiting) Consolidation Order 2009" as set out in Schedule 1 to this Order are hereby revoked.

## **3. Restriction of Waiting**

- a) Save as in hereinafter provided, no person shall, except upon the direction or with the permission of a police constable in uniform, or a Civil Enforcement Officer, cause or permit any Vehicle to wait, from Monday to Friday, between 08:00 and 16:30, in the lengths of road set out in schedule 11.035 to this Order.
- b) Save as in hereinafter provided, no person shall, except upon the direction or with the permission of a police constable in uniform, or a Civil Enforcement Officer, cause or permit any Vehicle to wait, from Monday to Friday, between 08:00 and 09:30 and 15:00 and 16:30, in the lengths of road set out in schedule 11.045 to this Order.
- c) Save as in hereinafter provided, no person shall, except upon the direction or with the permission of a police constable in uniform, or a Civil Enforcement Officer, cause or permit any Vehicle to wait, from Monday to Friday, between 08:00 and 09:30 and 16:00 and 16:30, in the length of road set out in schedule 11.046 to this Order.
- d) Save as in hereinafter provided, no person shall, except upon the direction or with the permission of a police constable in uniform, or a Civil Enforcement Officer, cause or permit any Vehicle to wait, from Monday to Friday, between 08:15 and 09:15, 11:30 and 13:30 and 15:00 and 16:00, in the length of road set out in schedule 11.050 to this Order.
- e) Save as in hereinafter provided, no person shall, except upon the direction or with the permission of a police constable in uniform, or a Civil Enforcement Officer, cause or permit any Vehicle to wait, from Monday to Wednesday, between 08:00 and 16:30, in the lengths of road set out in schedule 11.096 to this Order.

## **4. Prohibition of Loading and Unloading**

- a) Save as in hereinafter provided, no person shall, except upon the direction or with the permission of a police constable in uniform, or a Civil Enforcement Officer, cause or permit any Vehicle to wait for the purposes of Loading or Unloading, from Monday to Friday, between 08:00 and 09:30 and 15:00 and 16:30, in the lengths of road set out in schedule 14.46 to this

Order.

- b) Save as in hereinafter provided, no person shall, except upon the direction or with the permission of a police constable in uniform, or a Civil Enforcement Officer, cause or permit any Vehicle to wait for the purposes of Loading or Unloading, from Monday to Friday, between 08:00 and 16:30, in the lengths of road set out in schedule 14.53 to this Order.

#### **5. Prohibition of Stopping on School Keep Clear Markings**

Save as is hereinafter provided, no person shall, except upon the direction or with the permission of a police constable in uniform, or a Civil Enforcement Officer, cause or permit any Vehicle, to stop or wait from Monday to Friday, between 08:00 and 18:00, in the lengths of road set out in Schedule 15.07 to this order.

#### **6. General Exemptions**

Nothing in Articles 3, 4 or 5 to this Order shall render it unlawful to cause or permit any Vehicle to wait in the lengths of road referred to therein for so long as may be necessary to enable:-

- a) the Vehicle, if it cannot conveniently be used for such purpose in any other road to be used in connection with any of the following:-
- i) building, industrial or demolition operations;
  - ii) the removal of any obstruction to traffic;
  - iii) the maintenance, improvement or reconstruction of the said lengths of roads;
  - iv) the laying, erection, alteration or repair in or in land adjacent to the said lengths of road of any sewer or of any main, pipe or apparatus or the exercise of any other statutory power or duty for the maintenance and supply of gas, water or electricity or of any telecommunications system as defined in Section 4 of the Telecommunications Act 1984;
- b) the Vehicle to be used for the purposes of a local authority in pursuance of statutory powers or duties if it cannot conveniently be used for such purpose in any other road;
- c) The Vehicle to be used for fire brigade, ambulance or police purposes in pursuance of statutory powers or duties.

#### **7. Exemptions specific to Article 3**

Nothing in Article 3 to this Order shall render it unlawful to cause or permit any Vehicle to wait in the lengths of road referred to therein for so long as may be necessary to enable:-

- a) goods to be loaded on to or unloaded from the Vehicle;
- b) A Royal Mail liveried Vehicle to be used for delivering or collecting postal packets in accordance with the statutory provisions as defined in the Postal Services Act 2000;
- c) The Vehicle to wait at or near to any premises situated on or adjacent to the said length of road for so long as such waiting by the Vehicle is reasonably necessary in connection with any wedding or funeral.

**8. Exemption specific to Articles 3 and 4**

Nothing in Articles 3 or 4 to this Order shall render it unlawful to cause or permit any Vehicle to wait in the lengths of road referred to therein for so long as may be necessary to enable a person to board or alight from the Vehicle.

**9. Exemptions for Disabled Person's Vehicles**

- a. Nothing in Article 3 of this Order shall render it unlawful to cause or permit any Vehicle to wait in the length of road referred to therein for a period not exceeding three hours (not being a period separated by an interval of less than one hour from a previous period of waiting by the same Vehicle in the same length of road on the same day) if the Vehicle is a Disabled Person's Vehicle which displays in the Relevant Position both a Disabled Person's Badge and a Parking Disc marked to show the quarter hour period during which the period of waiting began.

**10. Additional Exemptions**

Nothing in Articles 3, 4 or 5 of this Order shall render it unlawful to cause or permit any Vehicle to wait, in the lengths of road referred to therein When the person in control of the Vehicle

- i. is required by law to stop;
- ii. is obliged to stop in order to avoid an accident; or
- iii. is prevented from proceeding along the road due to circumstances beyond his/her control

**11. Miscellaneous**

The prohibitions imposed by this Order shall be in addition to and not in derogation of any restrictions or requirements imposed by any regulations made, or having effect as if made, under the Act or by or under any other enactment.

**12. Effect of Contravention**

Failure by a person to comply with any prohibition or restriction contained within this order or any subsequent orders shall constitute a contravention of the same and shall result in the issue by Lancashire County Council and/or it's Agents of a Penalty Charge Notice which shall be payable by such persons in accordance with the legislation.


**13. Commencement of Order**

This Order shall come into force on the 9th day of March 2015 and may be cited as the "Lancashire County Council (Various Roads, Wyre Borough) (Part Revocation, Prohibition Of Waiting, Prohibition Of Loading And Prohibition Of Stopping On School Keep Clear Markings) Order 2015"

Dated this 27<sup>th</sup> day of February 2015

THE COMMON SEAL of the Lancashire County Council was hereunto affixed pursuant to the Scheme of Delegation to Chief Officers

Authorised Signatory



24013

### **Schedule 1**

Items to be revoked from:

Lancashire County Council (Wyre Area) (On Street Parking Places, Prohibition And Restriction Of Waiting) Consolidation Order 2009

No Waiting Mon-Fri 8am-9.30am and 4pm-4.30pm

Melbourne Avenue, the south side, from a point 118 metres east of Broadway for a distance of 38 metres  
in an easterly direction

No Waiting Mon-Fri 8.15am-9.15am and 11.30am-1.30pm and Mon-Fri 3pm-4pm

Heys Street, the east side, from 27 metres north-east of a point opposite the north-easterly kerblines of  
Ormerod Street for a distance of 40 metres in a south-westerly direction

No Waiting Wed 8am-4.30pm

St. Mary's Road, both sides, for a distance of 37 metres in an easterly direction from Hall Lane

### **Schedule 11.035: No Waiting Mon-Fri 8am-4.30pm on the roads in**

<b>Item No</b>	<b>Street name</b>	<b>Side of road</b>	<b>Location Details</b>
(1)	Ringway, Thornton Cleveleys	the west side	(i) from a point 40 metres north-west of the centreline of Blaydon Avenue for a distance of 29 metres in a north-westerly direction  (ii) from a point 3 metres north-west of the centreline of Blaydon Avenue for a distance of 11 metres in a north-westerly direction

### **Schedule 11.045: No Waiting Mon-Fri 8am-9.30am and 3pm-4.30pm on the roads in**

<b>Item No</b>	<b>Street name</b>	<b>Side of road</b>	<b>Location Details</b>
(1)	Windermere Avenue, Fleetwood	the south side	(i) from a point 67 metres west of the centreline of Broadway for a distance of 38 metres in

Item No	Street name	Side of road	Location Details
			a westerly direction
			(ii) from a point 31 metres west of the centreline of Broadway for a distance of 10 metres in a westerly direction
			(iv) from a point 131 metres west of the centreline of Broadway for a distance of 19 metres in a westerly direction

**Schedule 11.046: No Waiting Mon-Fri 8am-9.30am and 4pm-4.30pm on the roads in**

Item No	Street name	Side of road	Location Details
(1)	Melbourne Avenue, Fleetwood	the south side	from a point 138 metres east of the centreline of Broadway for a distance of 23 metres in an easterly direction

**Schedule 11.050: No Waiting Mon-Fri 8.15am-9.15am and 11.30am-1.30pm and Mon-Fri 3pm-4pm on the roads in**

Item No	Street name	Side of road	Location Details
(1)	Heys Street, Thornton Cleveleys	the south-east side	from a point 30 metres north-east of the centreline of Ormerod Street for a distance of 15 metres in a south-westerly direction

**Schedule 11.096: No Waiting Wed 8am-4.30pm on the roads in**

Item No	Street name	Side of road	Location Details
(1)	St Marys Road, Great Eccleston	a) the north side	from the centreline of Hall Lane for a distance of 39 metres in an easterly direction
		b) the south side	from the centreline of Hall Lane for a distance of 27 metres in an easterly direction

**Schedule 14.46: No Loading Mon-Fri 8am-9.30am and 3pm-4.30pm on the roads in**

Item No	Street name	Side of road	Location Details
(1)	Windermere Avenue, Fleetwood	the south side	(i) from a point 67 metres west of the centreline of Broadway for a distance of 38 metres in

Item No	Street name	Side of road	Location Details
			a westerly direction
			(ii) from a point 131 metres west of the centreline of Broadway for a distance of 19 metres in a westerly direction
			(iv) from a point 31 metres west of the centreline of Broadway for a distance of 10 metres in a westerly direction

**Schedule 14.53: No Loading Mon-Fri 8am-4.30pm on the roads in**

Item No	Street name	Side of road	Location Details
(1)	Ringway, Thornton Cleveleys	the west side	from a point 40 metres north-west of the centreline of Blaydon Avenue for a distance of 29 metres in a north-westerly direction
(2)	Ringway, Thornton Cleveleys	the west side	from a point 3 metres north-west of the centreline of Blaydon Avenue for a distance of 11 metres in a north-westerly direction

**Schedule 15.07: School Entrance Marking Mon-Fri 8am-6pm on the roads in**

Item No	Street name	Side of road	Location Details
(1)	Arthurs Lane, Hambleton	the east side	(i) from a point 20 metres north of the centreline of Church Lane for a distance of 32 metres in a northerly direction  (ii) from a point 52 metres north of the centreline of Church Lane for a distance of 32 metres in a northerly direction  (iv) from a point 84 metres north of the centreline of Church Lane for a distance of 32 metres in a northerly direction
(2)	Arundel Drive, Poulton-le-fylde	the south side	from a point 32 metres east of the centreline of Avery Gardens for a distance of 44 metres in an easterly direction
(3)	Belvedere Road, Thornton Cleveleys	a) the east side	from a point 76 metres east of the centreline of Alexandra Road for a distance of 44 metres in an north-

<b>Item No</b>	<b>Street name</b>	<b>Side of road</b>	<b>Location Details</b> easterly direction
		b) the south-east side	from a point 32 metres east of the centreline of Alexandra Road for a distance of 44 metres in an easterly direction
(4)	Bispham Road, Poulton-le-fylde	the south-east side	(i) from a point 44 metres south-east of the centreline of Deepdale Avenue for a distance of 26 metres in a south-easterly direction  (ii) from a point 70 metres south-east of the centreline of Deepdale Avenue for a distance of 44 metres in a south-easterly direction
(5)	Blackpool Old Road, Poulton-le-fylde	the east side	(i) from a point 107 metres north of the centreline of Robson Way for a distance of 26 metres in a northerly direction  (ii) from a point 27 metres north of the centreline of Robson Way for a distance of 44 metres in a northerly direction
(6)	Bonds Lane, Garstang	the east side	from a point 66 metres south of the centreline of Castle Lane for a distance of 32 metres in a southerly direction
(7)	Breck Road, Poulton-le-fylde	the south-east side	from a point 35 metres north-east of the centreline of Moorland Road for a distance of 32 metres in a north-easterly direction
(8)	Broadway, Fleetwood	a) the east side	from a point 26 metres south of the centreline of Windermere Avenue for a distance of 32 metres in a southerly direction
		b) the west side	from a point 8 metres north of the centreline of Wensley Avenue for a distance of 32 metres in a northerly direction
(9)	Carr Head Lane, Poulton-le-fylde	a) the east side	from a point 55 metres south of the centreline of Poplar Avenue for a distance of 44 metres in a southerly direction
		b) the west side	from a point 99 metres south of the



<b>Item No</b>	<b>Street name</b>	<b>Side of road</b>	<b>Location Details</b>
			centreline of Poplar Avenue for a distance of 32 metres in a northerly direction
<b>(10)</b>	Cart Gate, Preesall	the south side	<p>(i) from a point 89 metres east of the centreline of Park Lane for a distance of 38 metres in an easterly direction</p> <p>(ii) from a point 127 metres east of the centreline of Park Lane for a distance of 38 metres in an easterly direction</p>
<b>(11)</b>	Castle Lane, Garstang	the south side	from a point 43 metres north-east of the centreline of Bonds Lane for a distance of 32 metres in an easterly direction
<b>(12)</b>	Chaucer Road, Fleetwood	the north side	<p>(i) from a point 57 metres west of the centreline of Milton Street for a distance of 26 metres in a westerly direction</p> <p>(ii) from a point 19 metres west of the centreline of Milton Street for a distance of 38 metres in a westerly direction</p>
<b>(13)</b>	Church Lane, Bilsborrow	the south side	from a point 36 metres east of the centreline of Garstang Road for a distance of 32 metres in an easterly direction
<b>(14)</b>	Church Lane, Winmarleigh	the north-west side	from a point 19 metres north-east of the centreline of School Lane for a distance of 32 metres in a north-easterly direction
<b>(15)</b>	Copp Lane, Great Eccleston	the west side	<p>(i) from a point 562 metres north of the centreline of Langtree Lane for a distance of 44 metres in a northerly direction</p> <p>(ii) from a point 606 metres north of the centreline of Langtree Lane for a distance of 44 metres in a northerly direction</p>
<b>(16)</b>	Crook Gate Lane, Out Rawcliffe	the south side	from a point 1 metres north-east of the centreline of Sandy Lane for a distance of 32 metres in a westerly direction
<b>(17)</b>	Fleetwood Road	the east side	from a point 12 metres north of the

<b>Item No</b>	<b>Street name</b>	<b>Side of road</b>	<b>Location Details</b>
	North, Thornton Cleveleys		centreline of Holmes Road for a distance of 32 metres in a southerly direction
<b>(18)</b>	Fluke Hall Lane, Pilling	the west side	from a point 39 metres north of the centreline of School Lane for a distance of 26 metres in a southerly direction
<b>(19)</b>	Fouldrey Avenue, Poulton-le-fylde	a) the east side	(i) from a point 65 metres south of the centreline of Breckside Close for a distance of 26 metres in a southerly direction  (ii) from a point 32 metres south-east of the centreline of Breckside Close for a distance of 26 metres in a south-easterly direction
		b) the north-east side	from a point 3 metres south-east of the centreline of Breckside Close for a distance of 44 metres in a north-westerly direction
<b>(20)</b>	Garstang Road, Barnacre-with-bonds	the north-east side	(i) from a point 56 metres south-east of the centreline of Byerworth Lane South for a distance of 44 metres in a south-easterly direction  (ii) from a point 127 metres south-east of the centreline of Byerworth Lane South for a distance of 44 metres in a south-easterly direction
<b>(21)</b>	Garstang Road, Pilling	the north side	from a point 25 metres east of the centreline of Stakepool Drive for a distance of 38 metres in an easterly direction
<b>(22)</b>	Grange Road, Fleetwood	the south-west side	(i) from a point 16 metres west of the centreline of Lothian Avenue for a distance of 26 metres in a north westerly direction  (ii) from a point 42 metres west of the centreline of Lothian Avenue for a distance of 26 metres in a north westerly direction

<b>Item No</b>	<b>Street name</b>	<b>Side of road</b>	<b>Location Details</b>
			(iv) from a point 16 metres west of the centreline of Lothian Avenue for a distance of 44 metres in a south-easterly direction
<b>(23)</b>	Hall Lane, Myerscough	the south side	from a point 42 metres east of the centreline of Blackpool Road for a distance of 32 metres in an easterly direction
<b>(24)</b>	Heys Street, Thornton Cleveleys	a) the south-east side	from a point 12 metres north-east of the centreline of Ormerod Street for a distance of 26 metres in a south-westerly direction
		b) the west side	from a point 47 metres north of the centreline of Trunnah Road for a distance of 32 metres in a northerly direction
<b>(25)</b>	Highcross Road, Poulton-le-fylde	the west side	(i) from a point 52 metres south of the centreline of Stafford Avenue for a distance of 32 metres in a southerly direction
			(ii) from a point 84 metres south of the centreline of Stafford Avenue for a distance of 38 metres in a southerly direction
			(iv) from a point 145 metres south of the centreline of Sefton Avenue for a distance of 26 metres in a southerly direction
			(vi) from a point 171 metres south of the centreline of Stafford Avenue for a distance of 26 metres in a southerly direction
<b>(26)</b>	Kepple Lane, Garstang	a) the north side	from a point 51 metres east of the centreline of Alpine Heights for a distance of 44 metres in an easterly direction
		b) the south side	(i) from a point 5 metres east of the centreline of Alpine Heights for a distance of 44 metres in an easterly direction

Item No	Street name	Side of road	Location Details
			(ii) from a point 49 metres east of the centreline of Alpine Heights for a distance of 38 metres in an easterly direction
(27)	Lancaster Road, Garstang	the west side	from a point 15 metres south of the centreline of Calla Drive for a distance of 44 metres in a southerly direction
(28)	London Street, Fleetwood	the south-west side	from a point 30 metres north-west of the centreline of Blakiston Street for a distance of 38 metres in a north-westerly direction
(29)	Longmoor Lane, Nateby	the north-west side	from a point 15 metres north of the centreline of Cartmell Lane for a distance of 26 metres in a north-easterly direction
(30)	Manor Drive, Thornton Cleveleys	the north-west side	from a point 38 metres west of the centreline of Beach Avenue for a distance of 38 metres in a south westerly direction
(31)	Marsh Road, Thornton Cleveleys	the west side	from a point 87 metres south of the centreline of Wordsworth Avenue for a distance of 38 metres in a southerly direction
(32)	Melbourne Avenue, Fleetwood	the south side	(i) from a point 89 metres east of the centreline of Broadway for a distance of 44 metres in an easterly direction  (ii) from a point 33 metres east of the centreline of Broadway for a distance of 44 metres in an easterly direction
(33)	Mill Lane, Stalmine-with-staynall	the west side	from a point 16 metres north of the centreline of Birch Grove for a distance of 38 metres in a northerly direction
(34)	Mill Street, Preesall	the north-east side	from a point 86 metres north-east of the centreline of Park Lane for a distance of 26 metres in a northerly direction
(35)	Moorland Road, Poulton-le-fylde	a) the north-east side	from a point 39 metres south-east of the centreline of Breck Road for a distance of 38 metres in a south-

<b>Item No</b>	<b>Street name</b>	<b>Side of road</b>	<b>Location Details</b> easterly direction
		b) the south-west side	from a point 76 metres north of the centreline of Little Poulton Lane for a distance of 32 metres
		d) the west side	(i) from a point 108 metres north-west of the centreline of Little Poulton Lane for a distance of 44 metres in a north westerly direction  (ii) from a point 20 metres north-west of the centreline of Little Poulton Lane for a distance of 32 metres
<b>(36)</b>	Northfleet Avenue, Fleetwood	the south side	(i) from a point 9 metres east of the centreline of Fleetwood Road for a distance of 26 metres in an easterly direction  (ii) from a point 53 metres east of the centreline of Fleetwood Road for a distance of 44 metres in an easterly direction  (iv) from a point 114 metres east of the centreline of Fleetwood Road for a distance of 26 metres in an easterly direction
<b>(37)</b>	Oak Road, Garstang	the east side	from a point 26 metres south of the centreline of Oak Road for a distance of 44 metres in a southerly direction
<b>(38)</b>	Pilling Lane, Preesall	the north-west side	from a point 255 metres east of the centreline of Beach Road for a distance of 32 metres in a north-easterly direction
<b>(39)</b>	Poulton Road, Fleetwood	the south side	(i) from a point 4 metres west of the centreline of Borrowdale Avenue for a distance of 32 metres in an easterly direction  (ii) from a point 41 metres east of the centreline of Borrowdale Avenue for a distance of 32 metres in an

<b>Item No</b>	<b>Street name</b>	<b>Side of road</b>	<b>Location Details</b> easterly direction
<b>(40)</b>	Preston Road, Inskip-with- sowerby	the south side	from a point 86 metres west of the centreline of Pinfold Lane for a distance of 32 metres in a westerly direction
<b>(41)</b>	Ringway, Thornton Cleveleys	the west side	(i) from a point 23 metres south- east of the centreline of Blaydon Avenue for a distance of 26 metres in a northerly direction  (ii) from a point 14 metres north of the centreline of Blaydon Avenue for a distance of 26 metres in a northerly direction
<b>(42)</b>	School Lane And Fluke Hall Lane, Pilling	the north-west side	from a point 29 metres south-west of the centreline of Fluke Hall Lane for a distance of 32 metres in a north-easterly direction and then northerly direction
<b>(43)</b>	School Lane, Forton	the south side	from a point 12 metres west of the centreline of Wallace Lane for a distance of 44 metres in a westerly direction
<b>(44)</b>	School Road, Thornton Cleveleys	the west side	from a point 4 metres south of the centreline of Sunningdale Drive for a distance of 44 metres in a northerly direction
<b>(45)</b>	St Marys Road, Great Eccleston	the south side	from a point 27 metres east of the centreline of Hall Lane for a distance of 44 metres in an easterly direction
<b>(46)</b>	Tennyson Road, Fleetwood	the south side	(i) from a point 55 metres west of the centreline of Milton Street for a distance of 32 metres in an westerly direction  (ii) from a point 6 metres west of the centreline of Milton Street for a distance of 26 metres in an westerly direction
<b>(47)</b>	The Avenue, Churchtown	the south side	from a point 18 metres west of the centreline of Nook Lane for a distance of 44 metres in an easterly direction

<b>Item No</b>	<b>Street name</b>	<b>Side of road</b>	<b>Location Details</b>
<b>(48)</b>	Windermere Avenue, Fleetwood	the south side	(i) from a point 41 metres west of the centreline of Broadway for a distance of 26 metres in a westerly direction  (ii) from a point 105 metres west of the centreline of Broadway for a distance of 26 metres in a westerly direction
<b>(49)</b>	Wordsworth Avenue, Thornton Cleveleys	the south side	from a point 21 metres west of the centreline of Tennyson Avenue for a distance of 44 metres in a westerly direction



© Crown copyright. All rights reserved  
 Lancashire County Council  
 Licence No. 2003

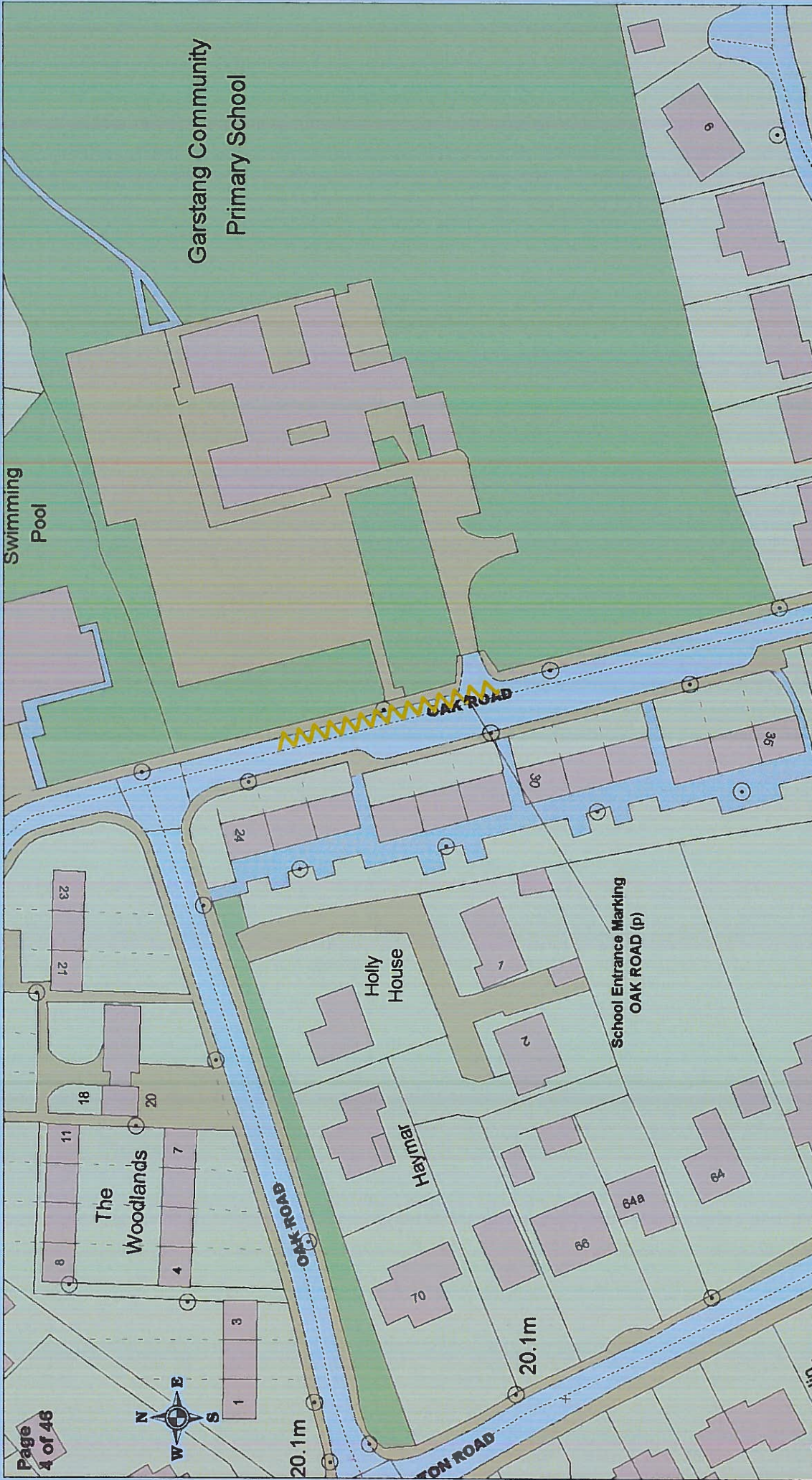
Wyre School Keep Clear




**Environment Directorate**  
**Jo Turton**  
 Executive Director, Environment Directorate  
 P.O. Box 100, County Hall,  
 PRESTON PR1 0LD

SCALE	1 : 1000
DATE	17/10/2012
DRAWING No.	2
DRAWN BY	PAB
	Scale with care as distortion may occur





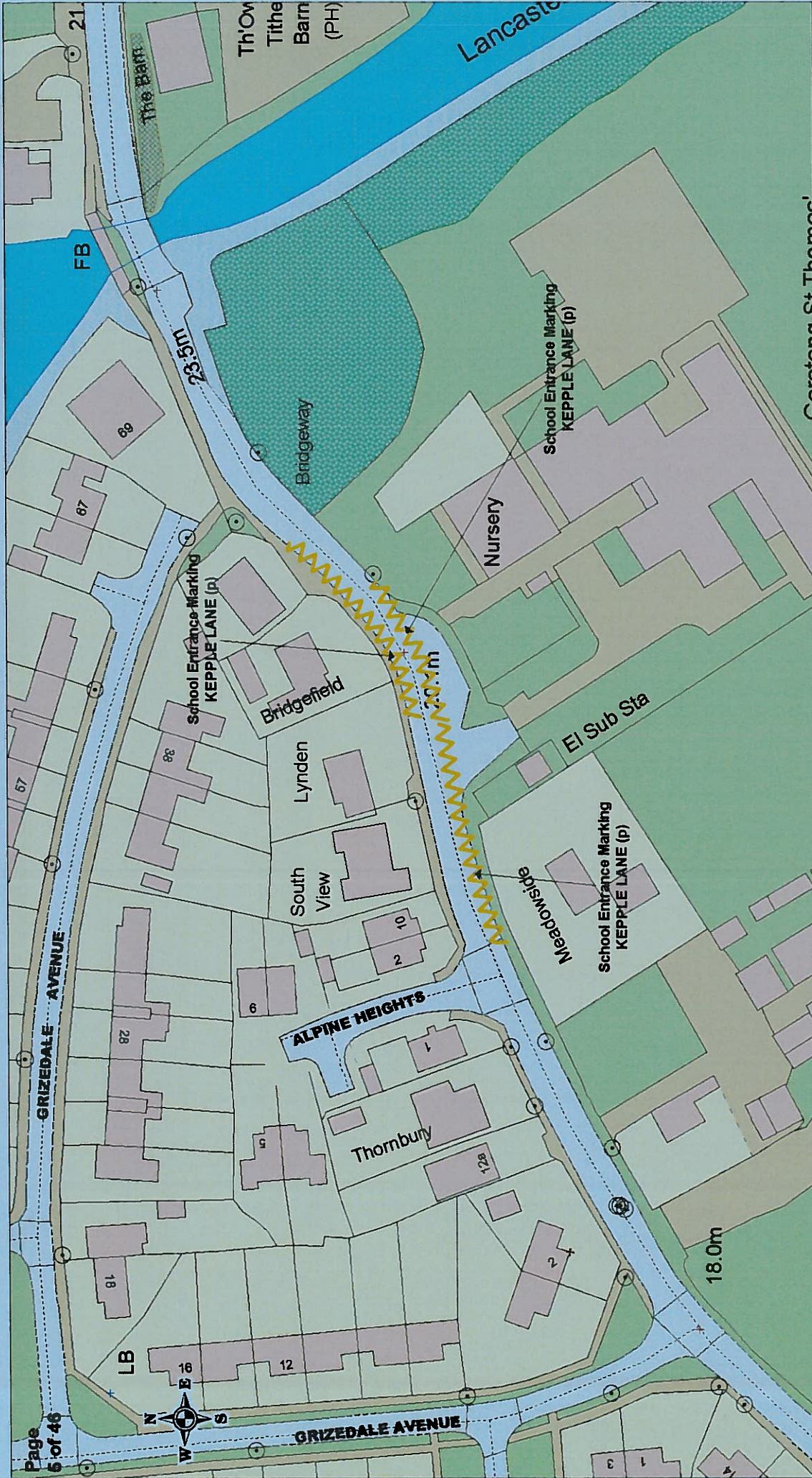
**Wyre School Keep Clear**



+ Crown copyright. All rights reserved  
Lancashire County Council  
Licence No. 2003

**Environment Directorate**  
**Jo Turton**  
Executive Director, Environment Directorate  
P.O. Box 100, County Hall,  
PRESTON PR1 0LD

SCALE	1 : 1000
DATE	17/10/2012
DRAWING No.	2
DRAWN BY	PAB
	Scale with care as distortion may occur



SCALE	1 : 1000
DATE	17/10/2012
DRAWING No.	2
DRAWN BY	PAB
	Scale with care as distortion may occur


+ Crown copyright. All rights reserved  
 Lancashire County Council  
 Licence No. 2003

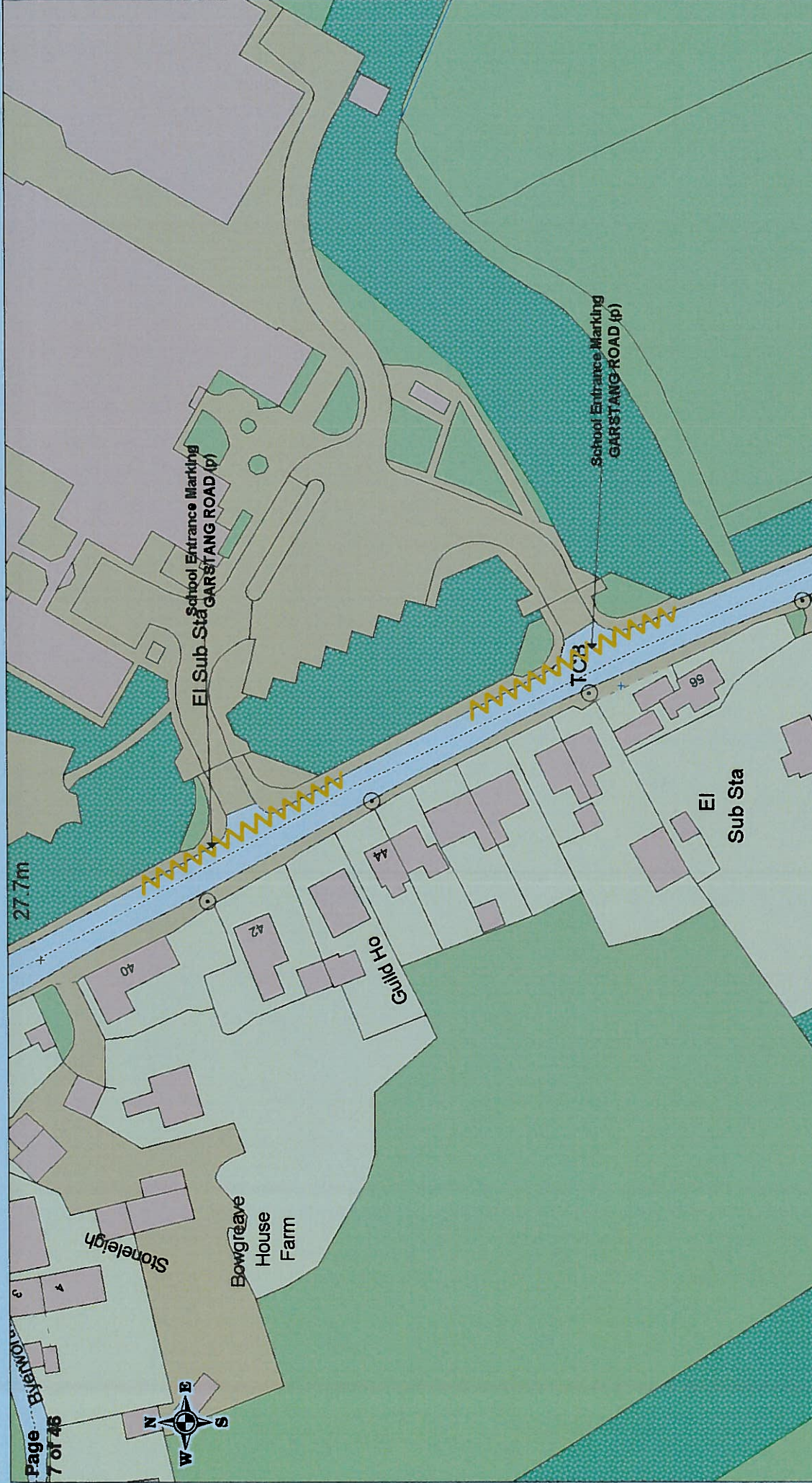
**Environment Directorate**  
**Jo Turton**  
 Executive Director, Environment Directorate  
 P.O. Box 100, County Hall,  
 PRESTON PR1 0LD

**Wyre School Keep Clear**



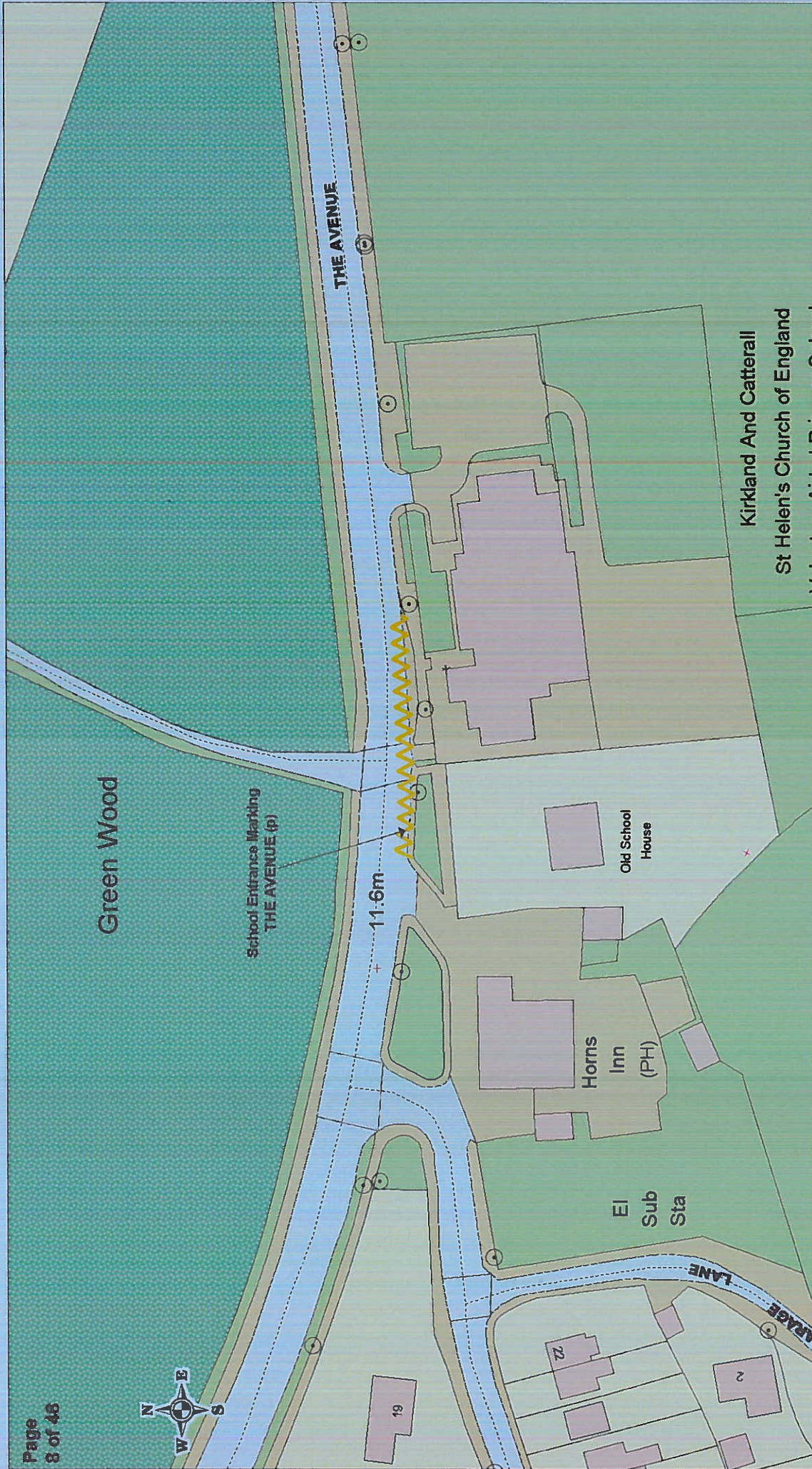



<p><b>Wyre School Keep Clear</b></p>		<p>+ Crown copyright. All rights reserved Lancashire County Council Licence No. 2003</p>		<p><b>SCALE</b></p> <p>1 : 1000</p>
		<p><b>Environment Directorate</b> <b>Jo Turton</b> Executive Director, Environment Directorate P.O. Box 100, County Hall, PRESTON PR1 0LD</p>		<p><b>DATE</b></p> <p>17/10/2012</p>
<p><b>Lancashire County Council</b></p> 		<p><b>Environment Directorate</b></p>		<p><b>DRAWING No.</b></p> <p>2</p>
		<p><b>Environment Directorate</b></p>		<p><b>DRAWN BY</b></p> <p>PAB</p>
				<p>Scale with care as distortion may occur</p>

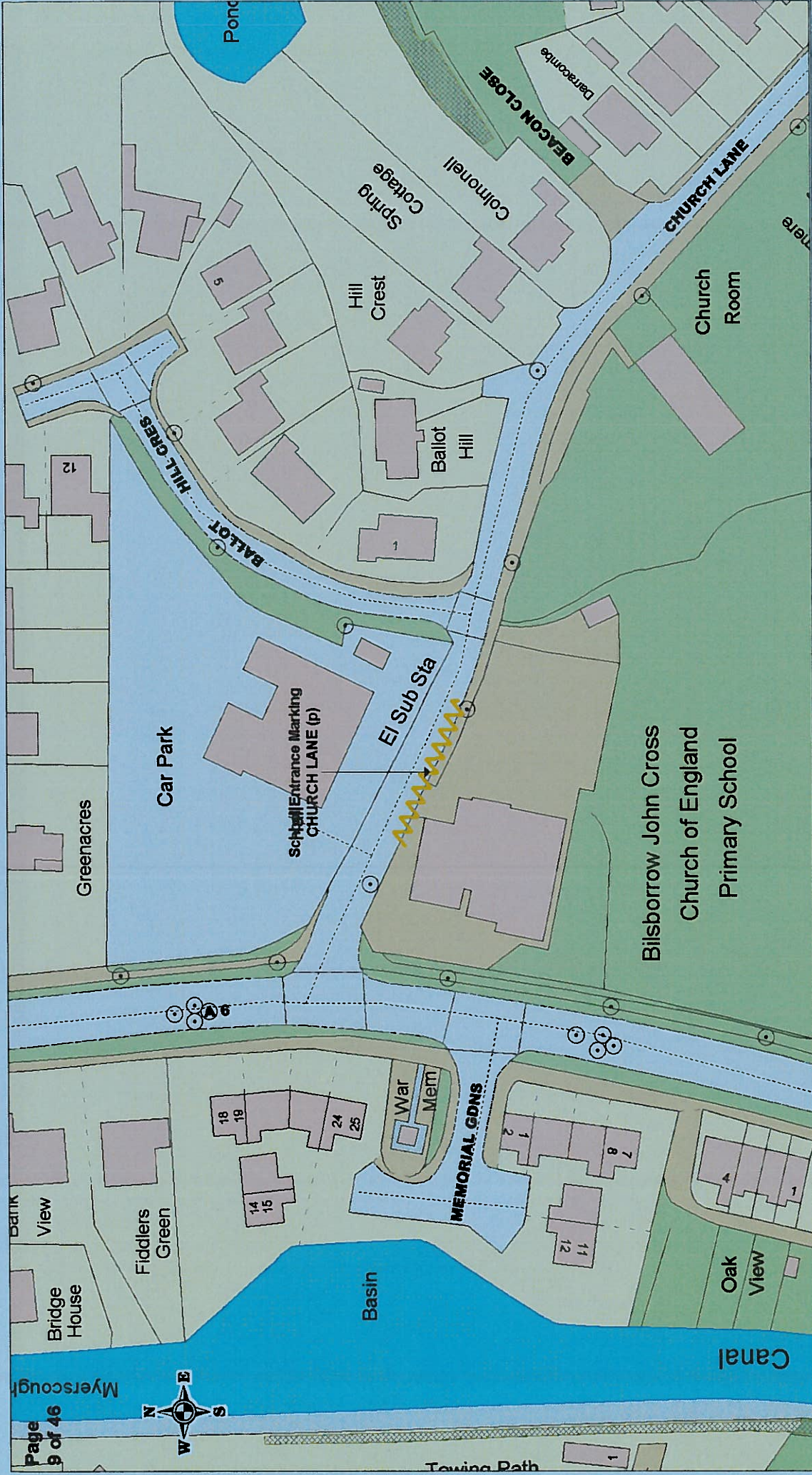


<p>+ Crown copyright. All rights reserved Lancashire County Council Licence No. 2003</p> <p><b>Environment Directorate</b> <b>Jo Turton</b> Executive Director, Environment Directorate P.O. Box 100, County Hall, PRESTON PR1 0LD</p>		SCALE	1 : 1000
		DATE	17/10/2012
<p><b>Wyre School Keep Clear</b></p>		DRAWING No.	2
		DRAWN BY	PAB
		Scale with care as distortion may occur	





<p><b>Wyre School Keep Clear</b></p> 		<p>+ Crown copyright. All rights reserved Lancashire County Council Licence No. 2003</p>		<p>SCALE</p> <p><b>1 : 1000</b></p>
		<p>Environment Directorate <b>Jo Turton</b> Executive Director, Environment Directorate P.O. Box 100, County Hall, PRESTON PR1 0LD</p>		<p>DATE</p> <p><b>17/10/2012</b></p>
		<p>DRAWING No.</p> <p><b>2</b></p>		
		<p>DRAWN BY</p> <p><b>PAB</b></p>		
		<p>Scale with care as distortion may occur</p>		



**Wyre School Keep Clear**

**1 : 1000**

**17/10/2012**

**2**

**PAB**


Scale with care as distortion may occur

---

+ Crown copyright. All rights reserved  
Lancashire County Council  
Licence No. 2003

**Environment Directorate**  
**Jo Turton**  
Executive Director, Environment Directorate  
P.O. Box 100, County Hall,  
PRESTON PR1 0LD

---



**Lancashire  
County  
Council**



<p>Wyre School Keep Clear</p>		<p>1 : 1000</p>	
		<p>SCALE</p>	<p>DATE</p>
<p>Environment Directorate Jo Turton</p>		<p>17/10/2012</p>	<p>2</p>
		<p>DRAWING No.</p>	<p>DRAWN BY</p>
<p>Executive Director, Environment Directorate P.O. Box 100, County Hall, PRESTON PR1 0LD</p>		<p>Scale with care as distortion may occur</p>	




+ Crown copyright. All rights reserved  
Lancashire County Council  
Licence No. 2003

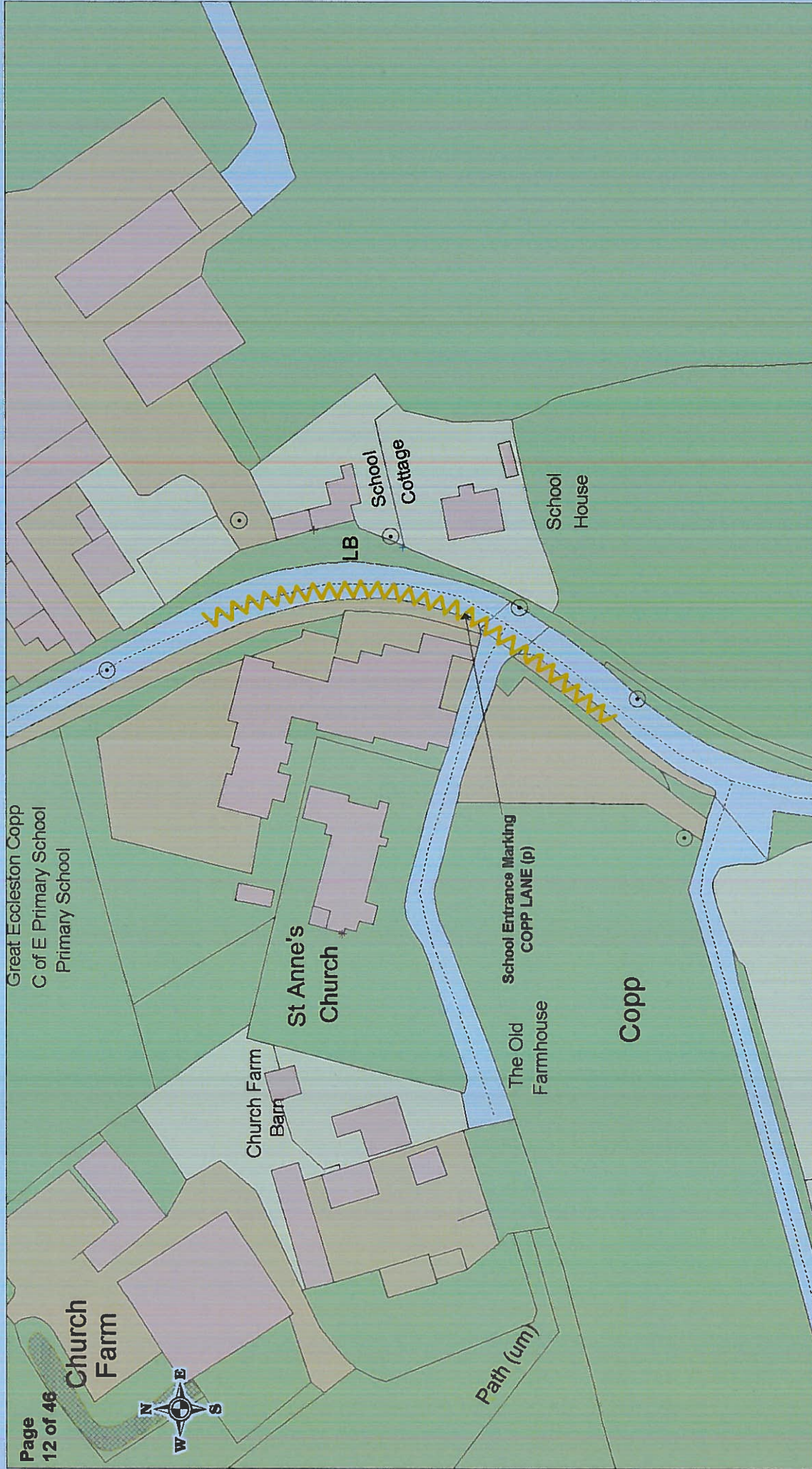


<p>Wyre School Keep Clear</p>		<p>SCALE 1 : 1000</p>	
		<p>DATE 17/10/2012</p>	
<p><b>Environment Directorate</b>  <b>Jo Turton</b>          Executive Director, Environment Directorate          P.O. Box 100, County Hall,          PRESTON PR1 0LD</p>		<p>DRAWING No. 2</p>	
		<p>DRAWN BY PAB</p>	
		<p>Scale with care as distortion may occur</p>	

+ Crown copyright. All rights reserved  
 Lancashire County Council  
 Licence No. 2003







Church Farm



Church Farm Barn

St Anne's Church

LB School Cottage

School House

School Entrance Marking  
COPP LANE (p)

The Old Farmhouse

Copp

Path (um)

**Wyre School Keep Clear**

+ Crown copyright. All rights reserved  
Lancashire County Council  
Licence No. 2003

**Environment Directorate**

**Jo Turton**

Executive Director, Environment Directorate  
P.O. Box 100, County Hall,  
PRESTON PR1 0LD

SCALE

1 : 1000

DATE

17/10/2012

DRAWING No.

2

DRAWN BY

PAB

Scale with care as distortion may occur





**Wyre School Keep Clear**

+ Crown copyright. All rights reserved  
Lancashire County Council  
Licence No. 2003

**Environment Directorate**  
**Jo Turton**  
Executive Director, Environment Directorate  
P.O. Box 100, County Hall,  
PRESTON PR1 0LD

SCALE	1 : 1000
DATE	17/10/2012
DRAWING No.	2
DRAWN BY	PAB
	Scale with care as distortion may occur



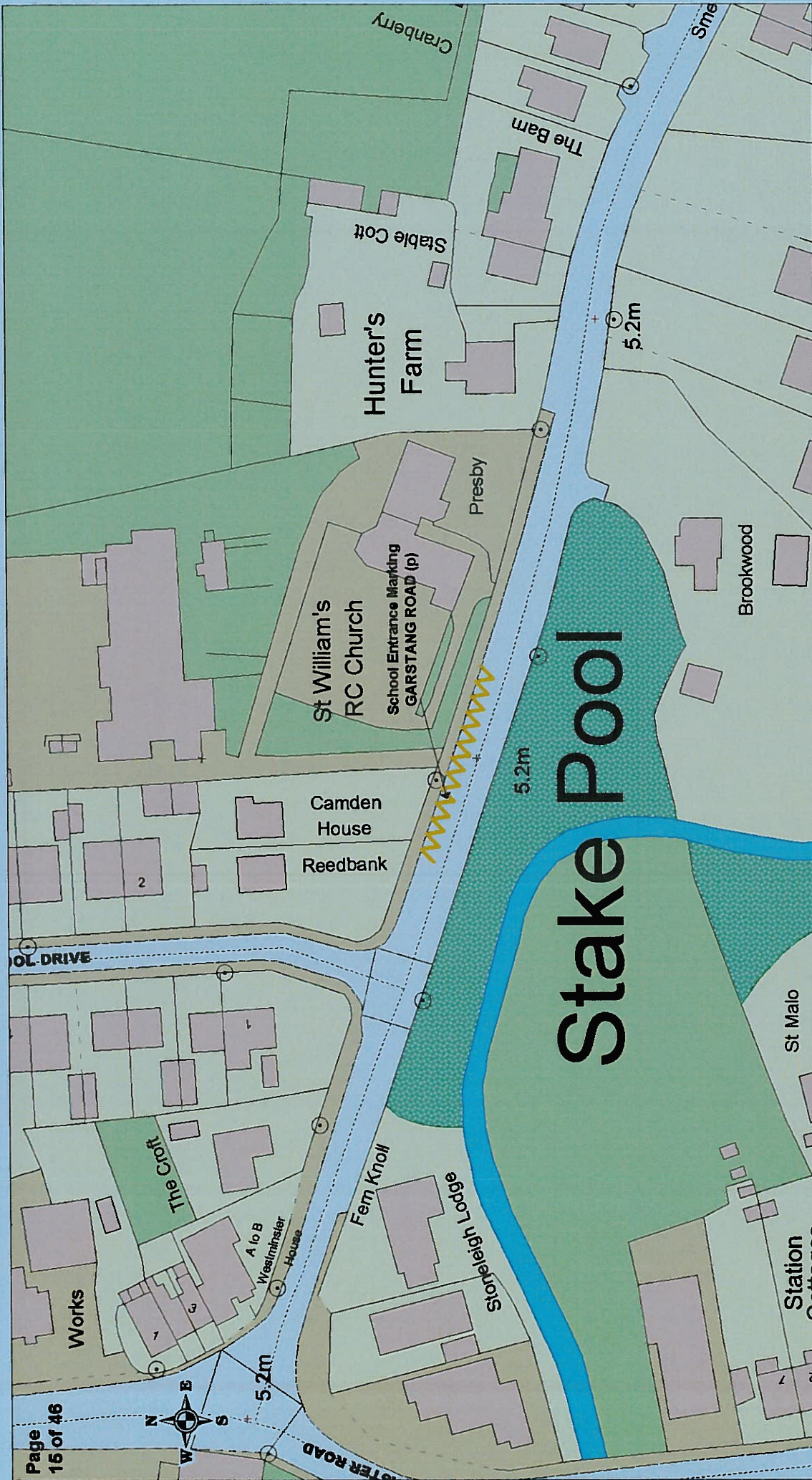
**Wyre School Keep Clear**

+ Crown copyright. All rights reserved  
Lancashire County Council  
Licence No. 2003

**Environment Directorate**  
**Jo Turton**  
Executive Director, Environment Directorate  
P.O. Box 100, County Hall,  
PRESTON PR1 0LD

SCALE	1 : 1000
DATE	17/10/2012
DRAWING No.	2
DRAWN BY	PAB
Scale with care as distortion may occur	





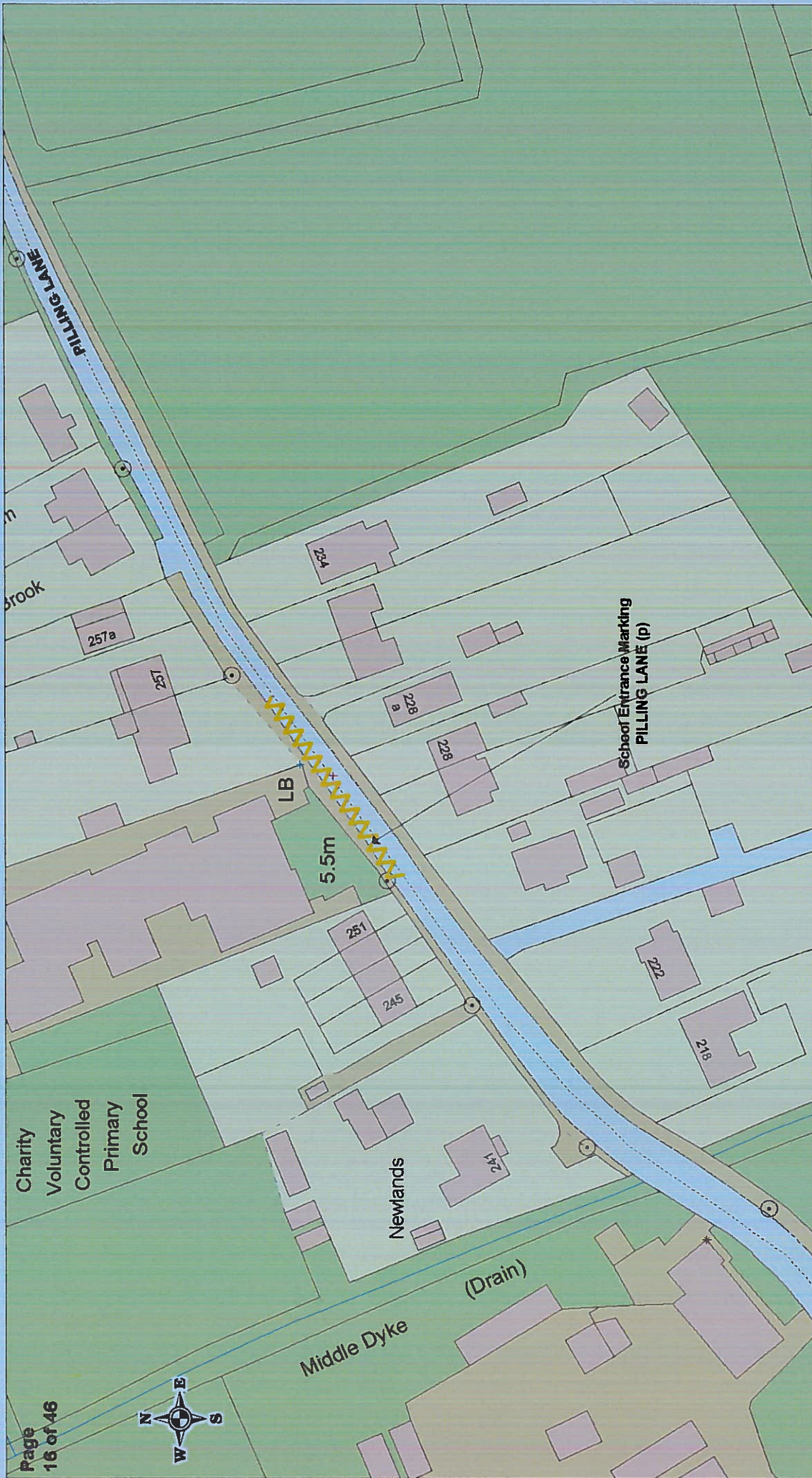
SCALE	1 : 1000
DATE	17/10/2012
DRAWING No.	2
DRAWN BY	PAB
Scale with care as distortion may occur	


+ Crown copyright. All rights reserved  
Lancashire County Council  
Licence No. 2003

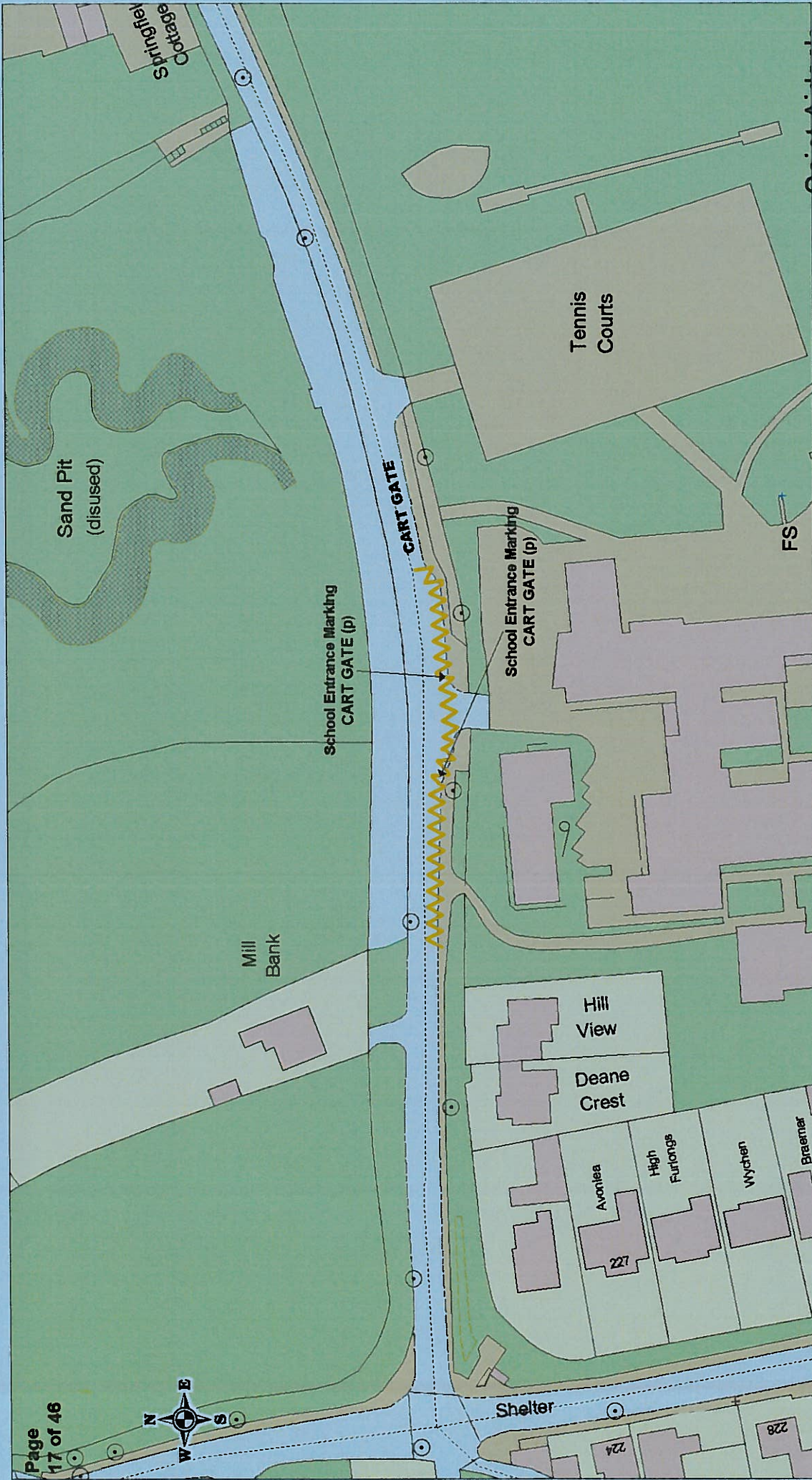
**Environment Directorate**  
**Jo Turton**  
Executive Director, Environment Directorate  
P.O. Box 100, County Hall,  
PRESTON PR1 0LD

**Wyre School Keep Clear**





<p>Wyre School Keep Clear</p> 		<p>+ Crown copyright. All rights reserved Lancashire County Council Licence No. 2003</p>		<p>SCALE</p> <p>1 : 1000</p>
		<p><b>Environment Directorate</b> <b>Jo Turton</b> Executive Director, Environment Directorate P.O. Box 100, County Hall, PRESTON PR1 0LD</p>		<p>DATE</p> <p>17/10/2012</p>
		<p>DRAWING No.</p> <p>2</p>		
		<p>DRAWN BY</p> <p>PAB</p>	<p>Scale with care as distortion may occur</p>	



<p><b>Wyre School Keep Clear</b></p>		<p>+ Crown copyright. All rights reserved Lancashire County Council Licence No. 2003</p>		<p><b>SCALE</b></p>	<p><b>1 : 1000</b></p>
		<p><b>Environment Directorate</b> <b>Jo Turton</b> Executive Director, Environment Directorate P.O. Box 100, County Hall, PRESTON PR1 0LD</p>		<p><b>DATE</b></p>	<p><b>17/10/2012</b></p>
				<p><b>DRAWING No.</b></p>	<p><b>2</b></p>
				<p><b>DRAWN BY</b></p>	<p><b>PAB</b></p>
				<p>Scale with care as distortion may occur</p>	






<p>Wyre School Keep Clear</p>		<p>Environment Directorate  <b>Jo Turton</b>          Executive Director, Environment Directorate          P.O. Box 100, County Hall,          PRESTON PR1 0LD</p>		<p>SCALE</p> <p><b>1 : 1000</b></p>
		<p>DATE</p> <p><b>17/10/2012</b></p>	<p>DRAWING No.</p> <p><b>2</b></p>	<p>DRAWN BY</p> <p><b>PAB</b></p> <p>Scale with care as distortion may occur</p>
<p>+ Crown copyright. All rights reserved          Lancashire County Council          Licence No. 2003</p>				

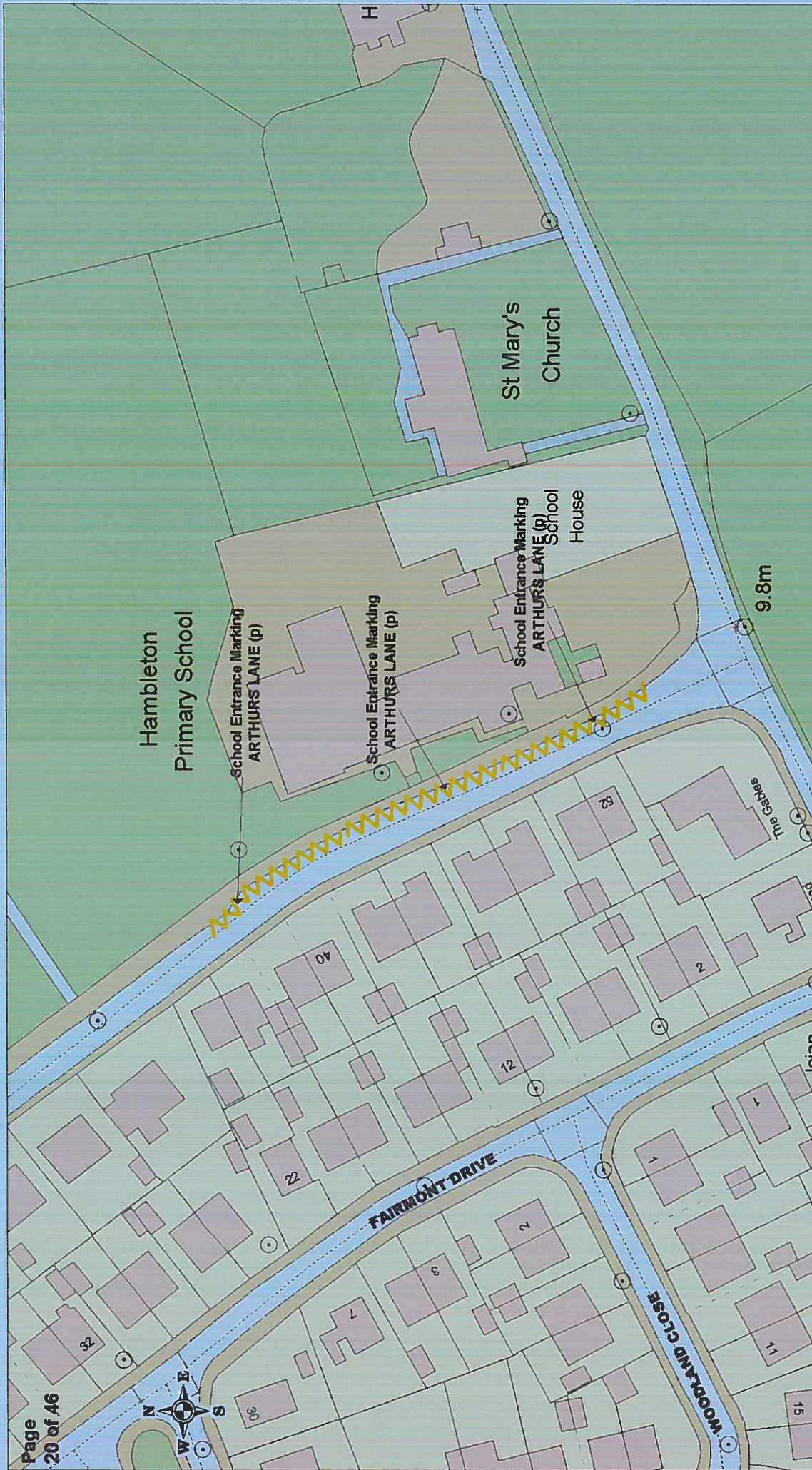




<p><b>Wyre School Keep Clear</b></p>		<p><b>1 : 1000</b></p>	
		SCALE	DATE
<p><b>Environment Directorate</b> <b>Jo Turton</b> Executive Director, Environment Directorate P.O. Box 100, County Hall, PRESTON PR1 0LD</p>		DATE	17/10/2012
		DRAWING No.	2
<p><b>Lancashire County Council</b></p> 		DRAWN BY	PAB
		<p>Scale with care as distortion may occur</p>	

+ Crown copyright. All rights reserved  
Lancashire County Council  
Licence No. 2003





<p>+ Crown copyright. All rights reserved Lancashire County Council Licence No. 2003</p> <p><b>Environment Directorate</b> <b>Jo Turton</b> Executive Director, Environment Directorate P.O. Box 100, County Hall, PRESTON PR1 0LD</p>		SCALE	1 : 1000
		DATE	17/10/2012
<p><b>Wyre School Keep Clear</b></p>		DRAWING No.	2
		DRAWN BY	PAB
		Scale with care as distortion may occur	





School Entrance Marking  
CROOK GATE LANE (P)

Stonecheck

LB

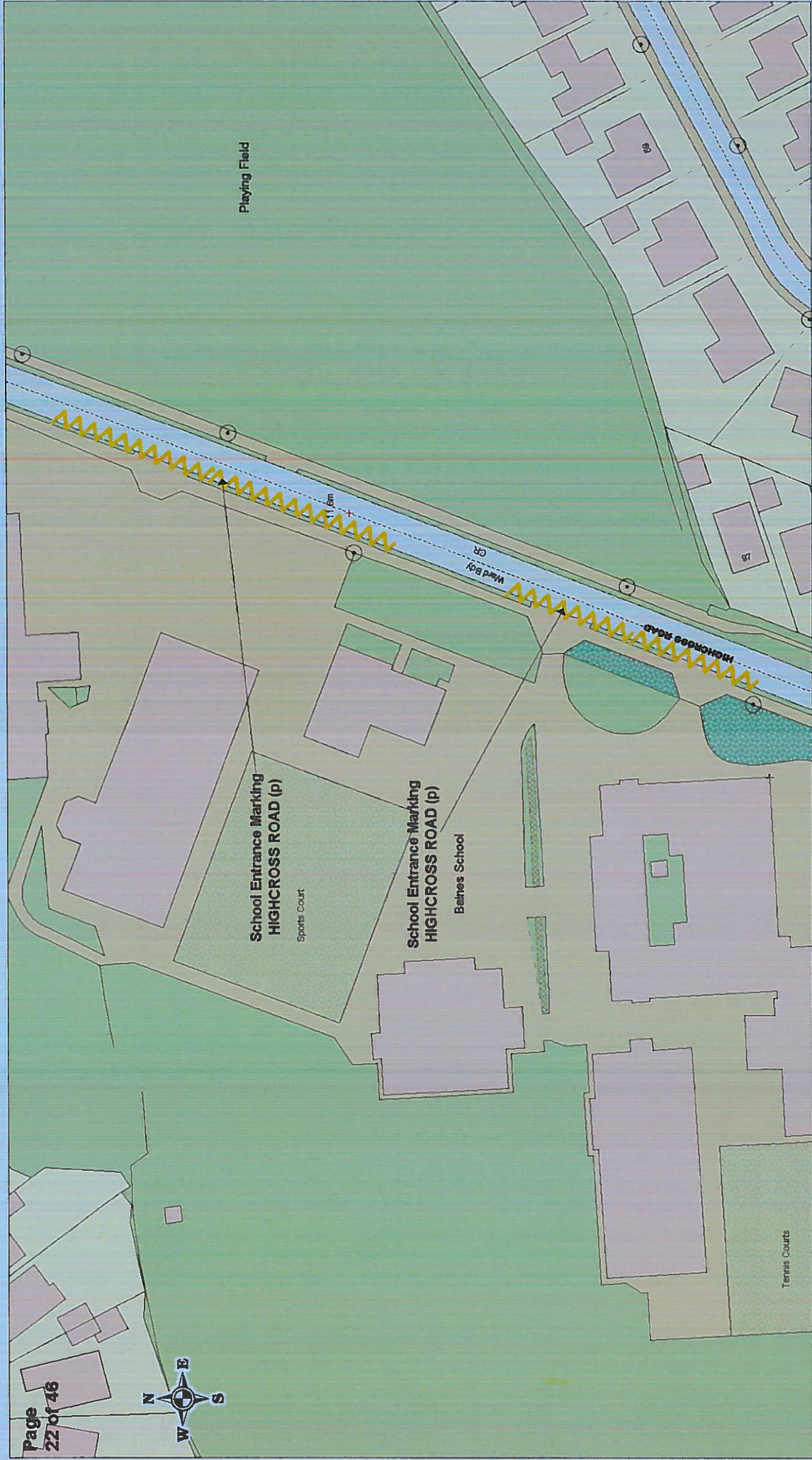


Wyre School Keep Clear

+ Crown copyright. All rights reserved  
Lancashire County Council  
Licence No. 2003

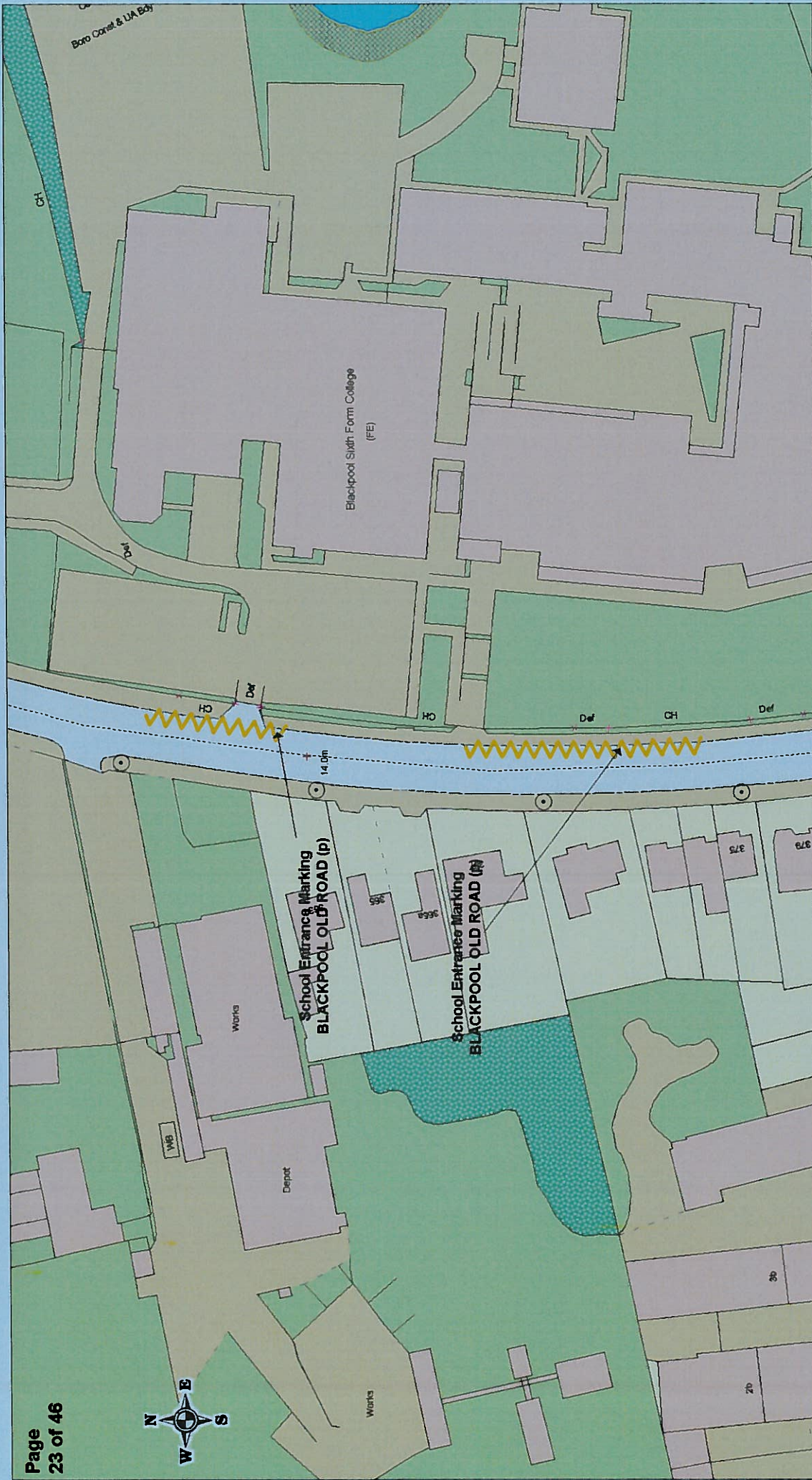
**Environment Directorate**  
**Jo Turton**  
Executive Director , Environment Directorate  
P.O. Box 100, County Hall,  
PRESTON PR1 0LD


SCALE	1 : 1000
DATE	17/10/2012
DRAWING No.	2
DRAWN BY	PAB
	Scale with care as distortion may occur

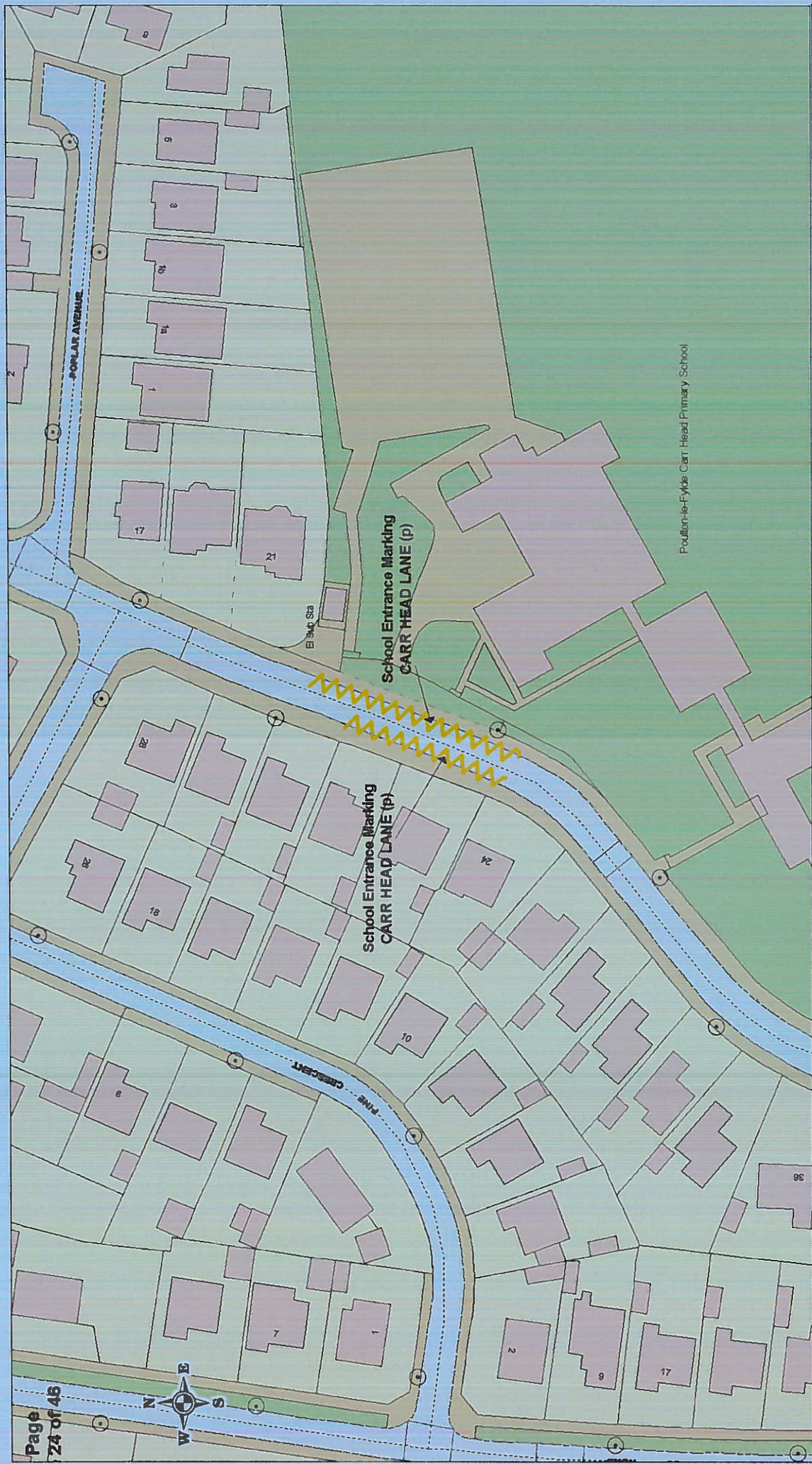


<p>+ Crown copyright. All rights reserved Lancashire County Council Licence No. 2003</p> <p><b>Environment Directorate</b> <b>Jo Turton</b> Executive Director, Environment Directorate P.O. Box 100, County Hall, PRESTON PR1 0LD</p>		SCALE	1 : 1000
		DATE	17/10/2012
<p><b>Wyre School Keep Clear</b></p>		DRAWING No.	2
		DRAWN BY	PAB
		Scale with care as distortion may occur	



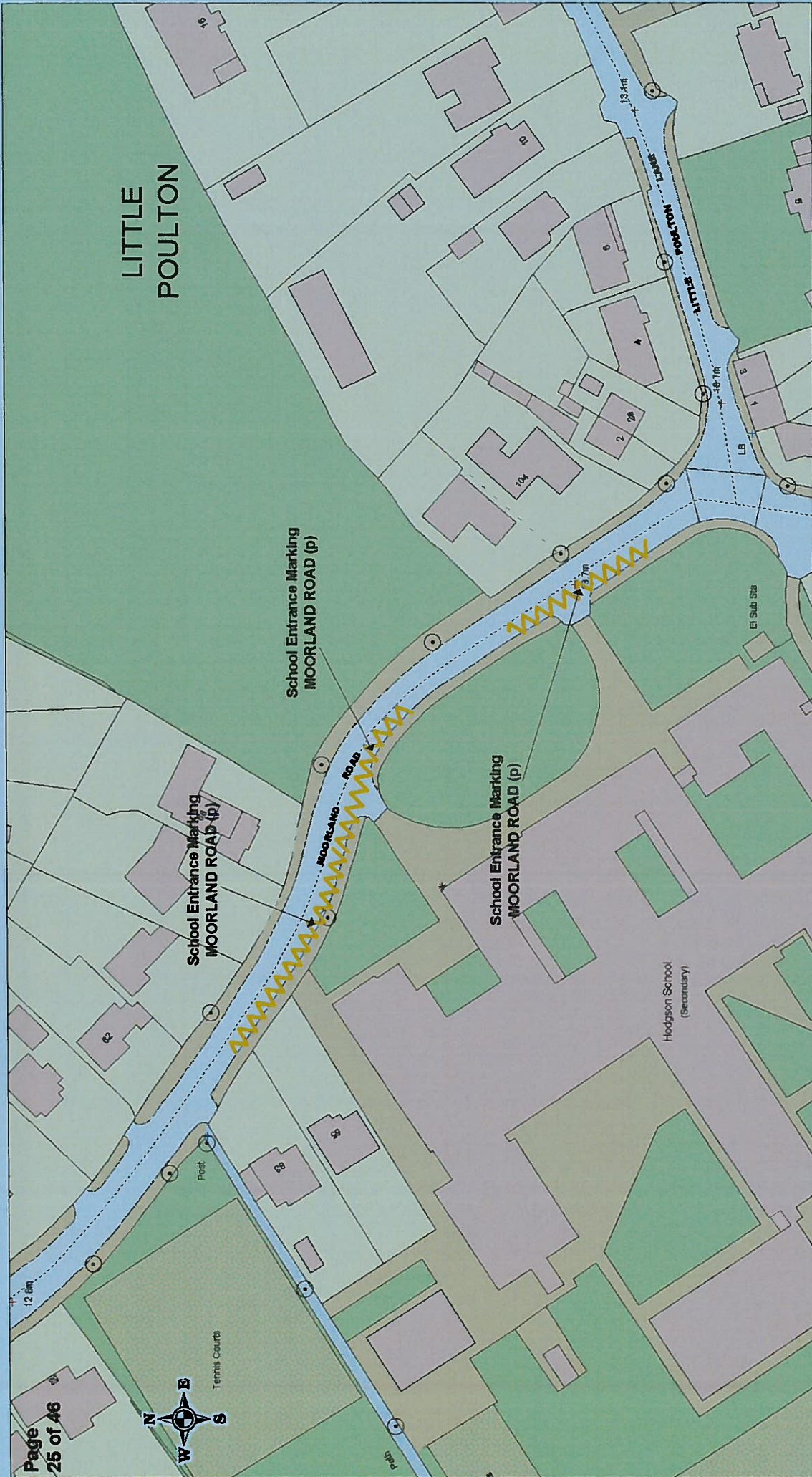



<p>+ Crown copyright. All rights reserved Lancashire County Council Licence No. 2003</p>		<p><b>SCALE</b></p>	<p><b>1 : 1000</b></p>
<p><b>Environment Directorate</b> <b>Jo Turton</b> Executive Director, Environment Directorate P.O. Box 100, County Hall, PRESTON PR1 0LD</p>		<p><b>DATE</b></p>	<p><b>17/10/2012</b></p>
<p><b>Wyre School Keep Clear</b></p>		<p><b>DRAWING No.</b></p>	<p><b>2</b></p>
		<p><b>DRAWN BY</b></p>	<p><b>PAB</b></p>
		<p>Scale with care as distortion may occur</p>	

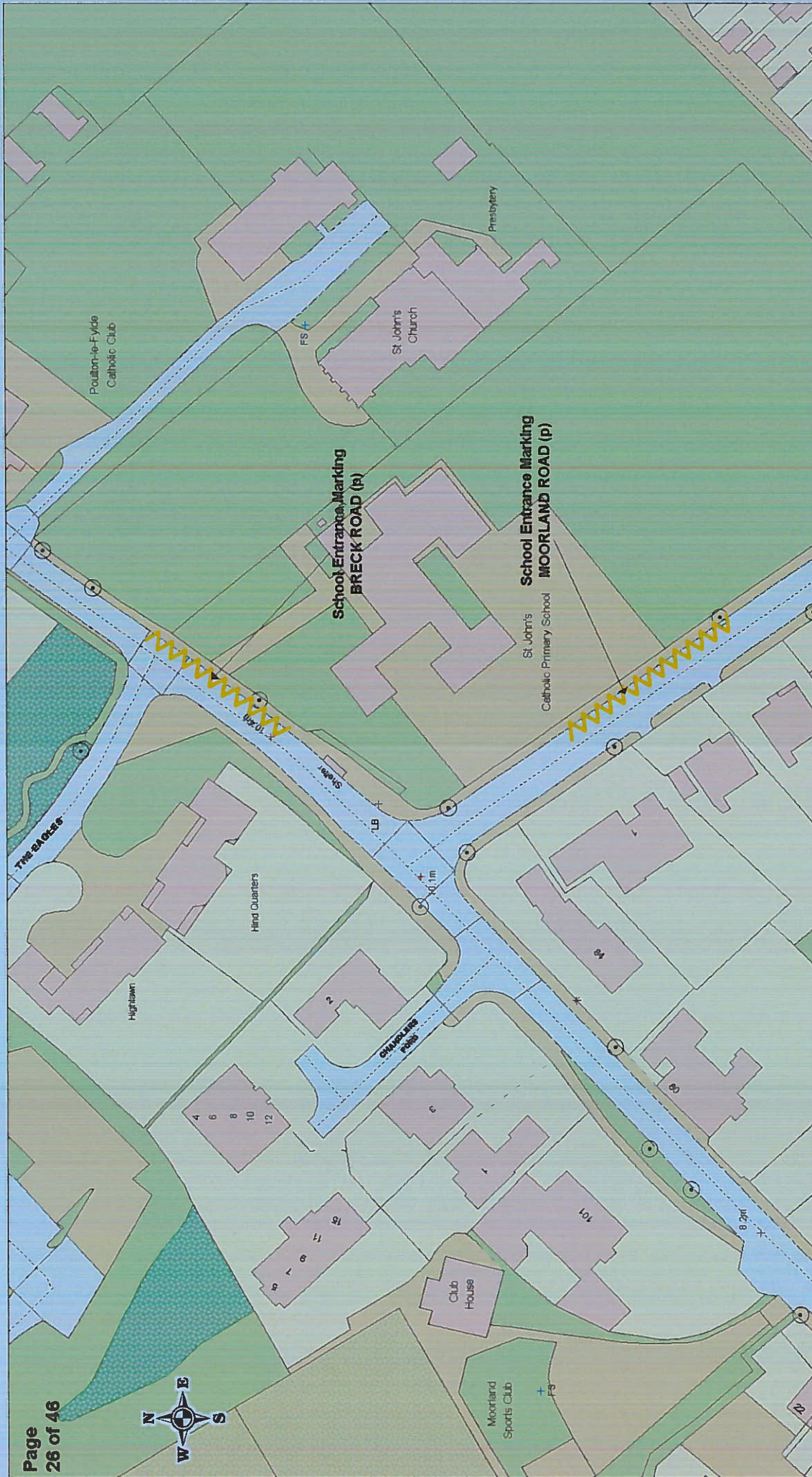


<p>+ Crown copyright. All rights reserved Lancashire County Council Licence No. 2003</p> <p><b>Environment Directorate</b> <b>Jo Turton</b> Executive Director, Environment Directorate P.O. Box 100, County Hall, PRESTON PR1 0LD</p>		SCALE	1 : 1000
		DATE	17/10/2012
<p><b>Wyre School Keep Clear</b></p>		DRAWING No.	2
		DRAWN BY	PAB
		Scale with care as distortion may occur	





<p><b>Wyre School Keep Clear</b></p>		<p>+ Crown copyright. All rights reserved Lancashire County Council Licence No. 2003</p>		<p><b>SCALE</b></p> <p>1 : 1000</p>
		<p><b>Environment Directorate</b> <b>Jo Turton</b> Executive Director, Environment Directorate P.O. Box 100, County Hall, PRESTON PR1 0LD</p>		<p><b>DATE</b></p> <p>17/10/2012</p>
<p><b>Lancashire County Council</b></p> 		<p><b>Environment Directorate</b> <b>Jo Turton</b> Executive Director, Environment Directorate P.O. Box 100, County Hall, PRESTON PR1 0LD</p>		<p><b>DRAWING No.</b></p> <p>2</p>
		<p><b>Wyre School Keep Clear</b></p>		<p><b>DRAWN BY</b></p> <p>PAB</p>
				<p>Scale with care as distortion may occur</p>



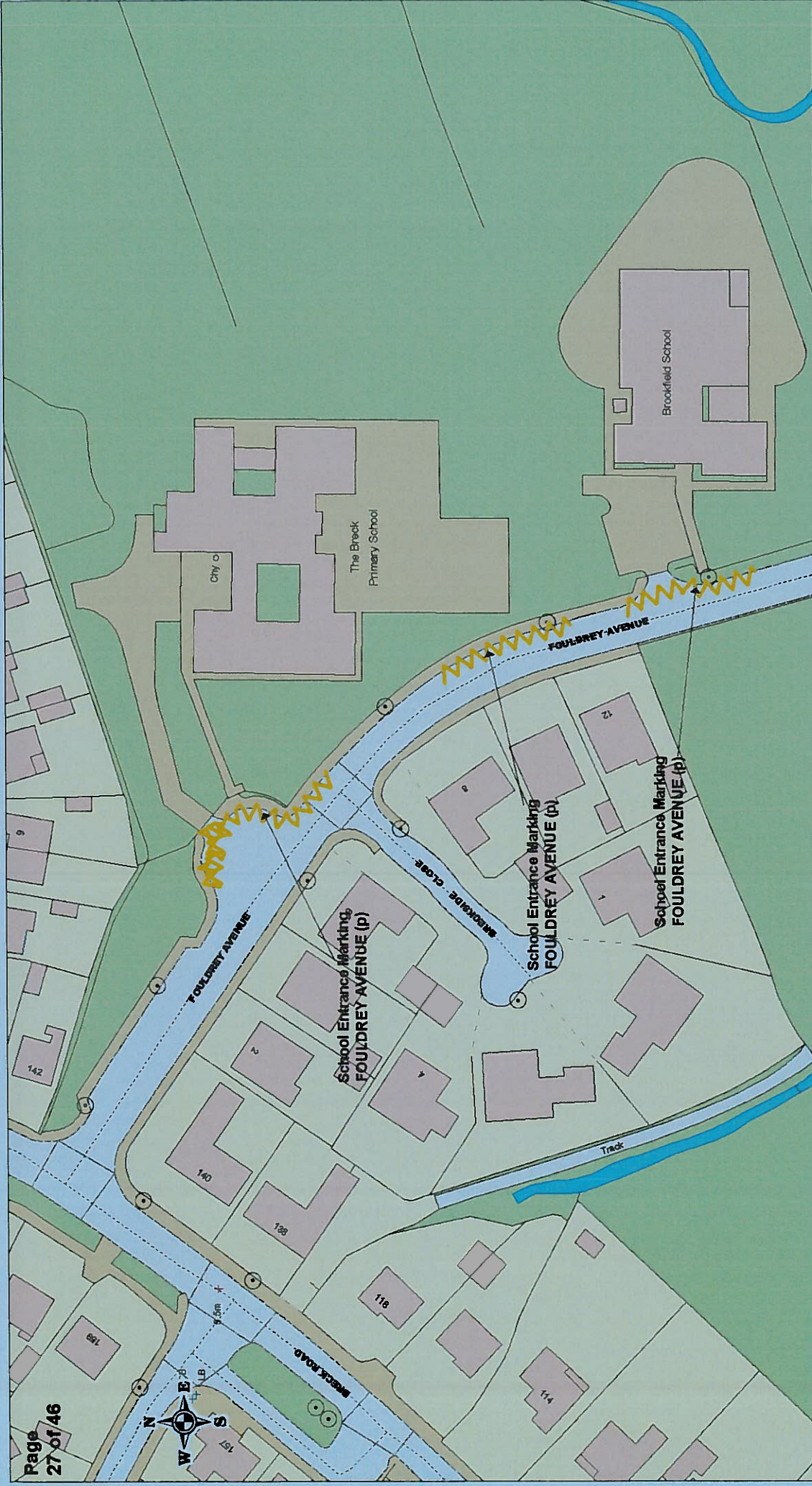
+ Crown copyright. All rights reserved  
Lancashire County Council  
Licence No. 2003

SCALE	1 : 1000
DATE	17/10/2012
DRAWING No.	2
DRAWN BY	PAB
	Scale with care as distortion may occur

**Environment Directorate**  
**Jo Turton**  
Executive Director, Environment Directorate  
P.O. Box 100, County Hall,  
PRESTON PR1 0LD

**Wyre School Keep Clear**





SCALE	1 : 1000
DATE	17/10/2012
DRAWING No.	2
DRAWN BY	PAB
	Scale with care as distortion may occur

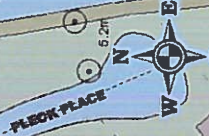
+ Crown copyright. All rights reserved  
 Lancashire County Council  
 Licence No. 2003

**Environment Directorate**  
**Jo Turton**  
 Executive Director, Environment Directorate  
 P.O. Box 100, County Hall,  
 PRESTON PR1 0LD

**Wyre School Keep Clear**





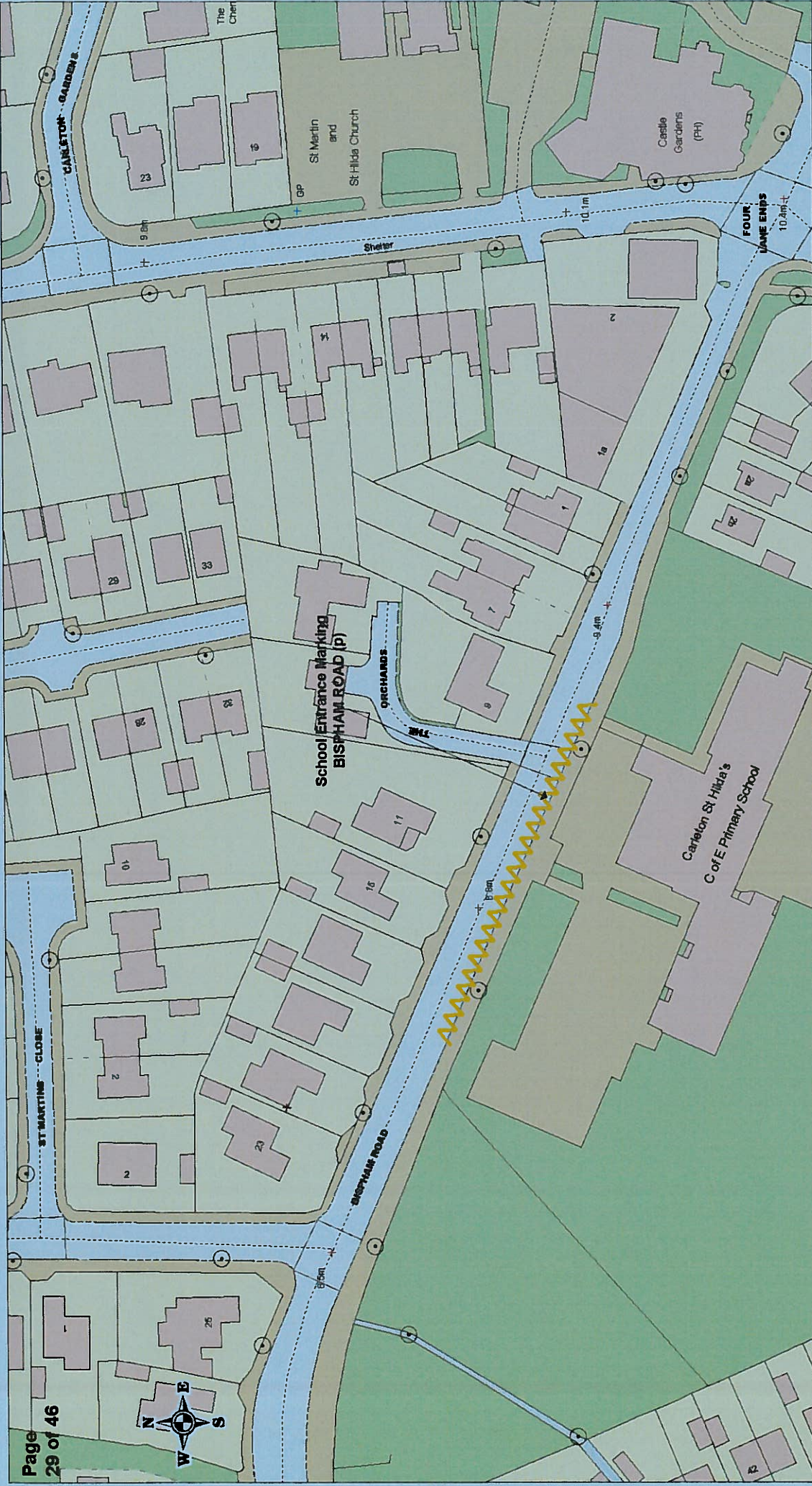


**Wyre School Keep Clear**

+ Crown copyright. All rights reserved  
Lancashire County Council  
Licence No. 2003

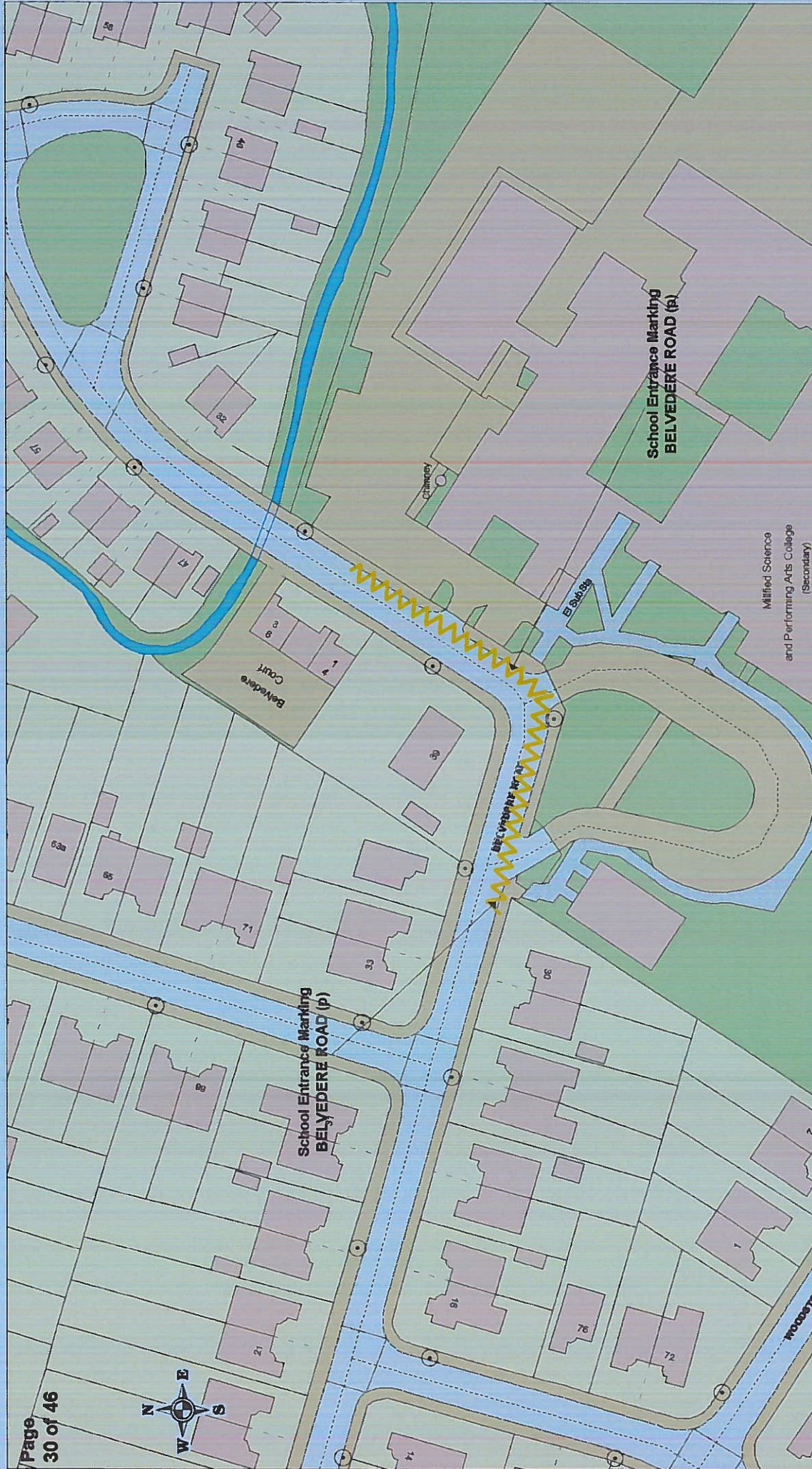
**Environment Directorate**  
**Jo Turton**  
Executive Director, Environment Directorate  
P.O. Box 100, County Hall,  
PRESTON PR1 0LD

SCALE	1 : 1000
DATE	17/10/2012
DRAWING No.	2
DRAWN BY	PAB
	Scale with care as distortion may occur




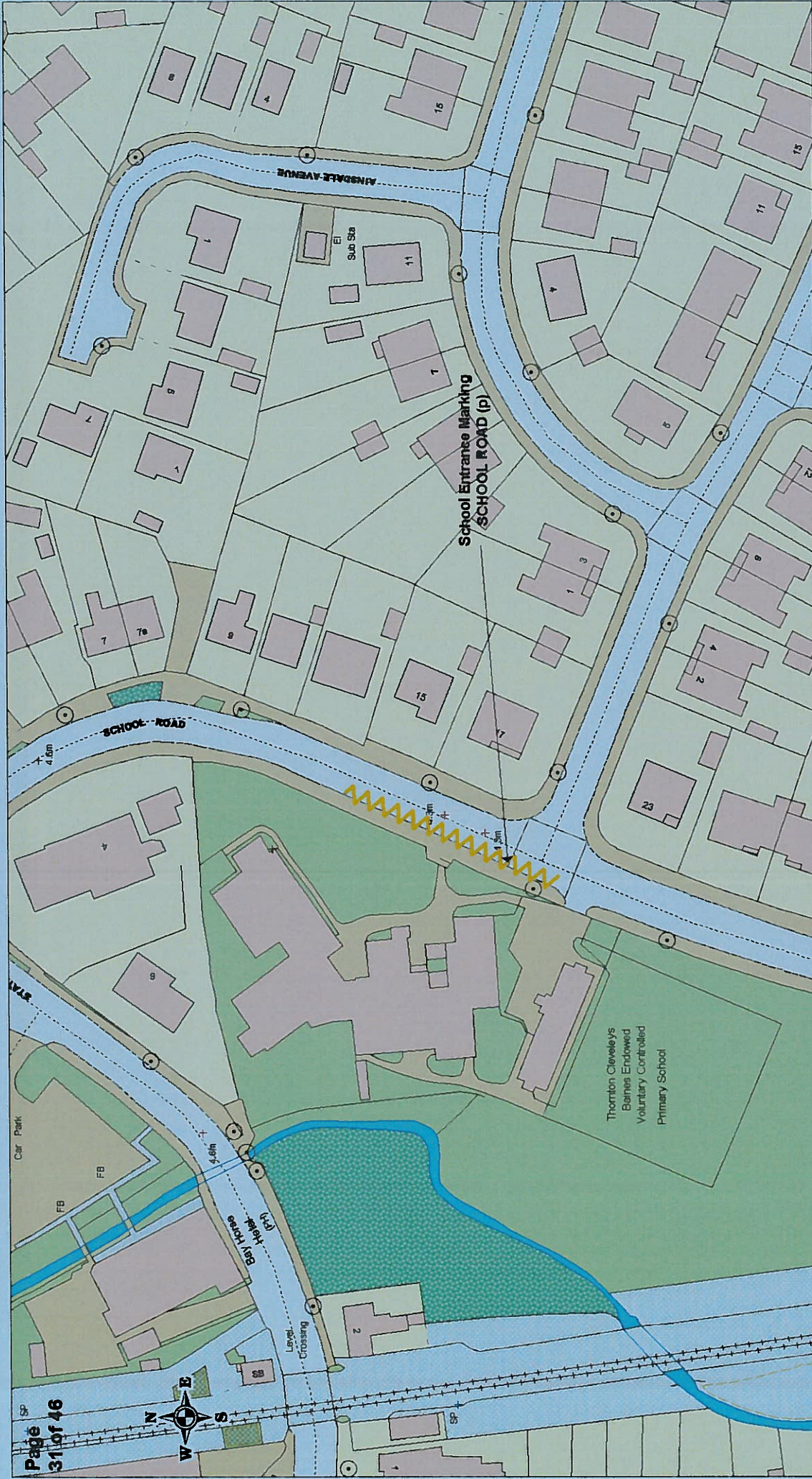
<p><b>Wyre School Keep Clear</b></p>		<p>+ Crown copyright. All rights reserved Lancashire County Council Licence No. 2003</p>		<p><b>SCALE</b></p>	<p><b>1 : 1000</b></p>
		<p><b>Environment Directorate</b> <b>Jo Turton</b> Executive Director, Environment Directorate P.O. Box 100, County Hall, PRESTON PR1 0LD</p>		<p><b>DATE</b></p>	<p><b>17/10/2012</b></p>
				<p><b>DRAWING No.</b></p>	<p><b>2</b></p>
				<p><b>DRAWN BY</b></p>	<p><b>PAB</b></p>
				<p>Scale with care as distortion may occur</p>	





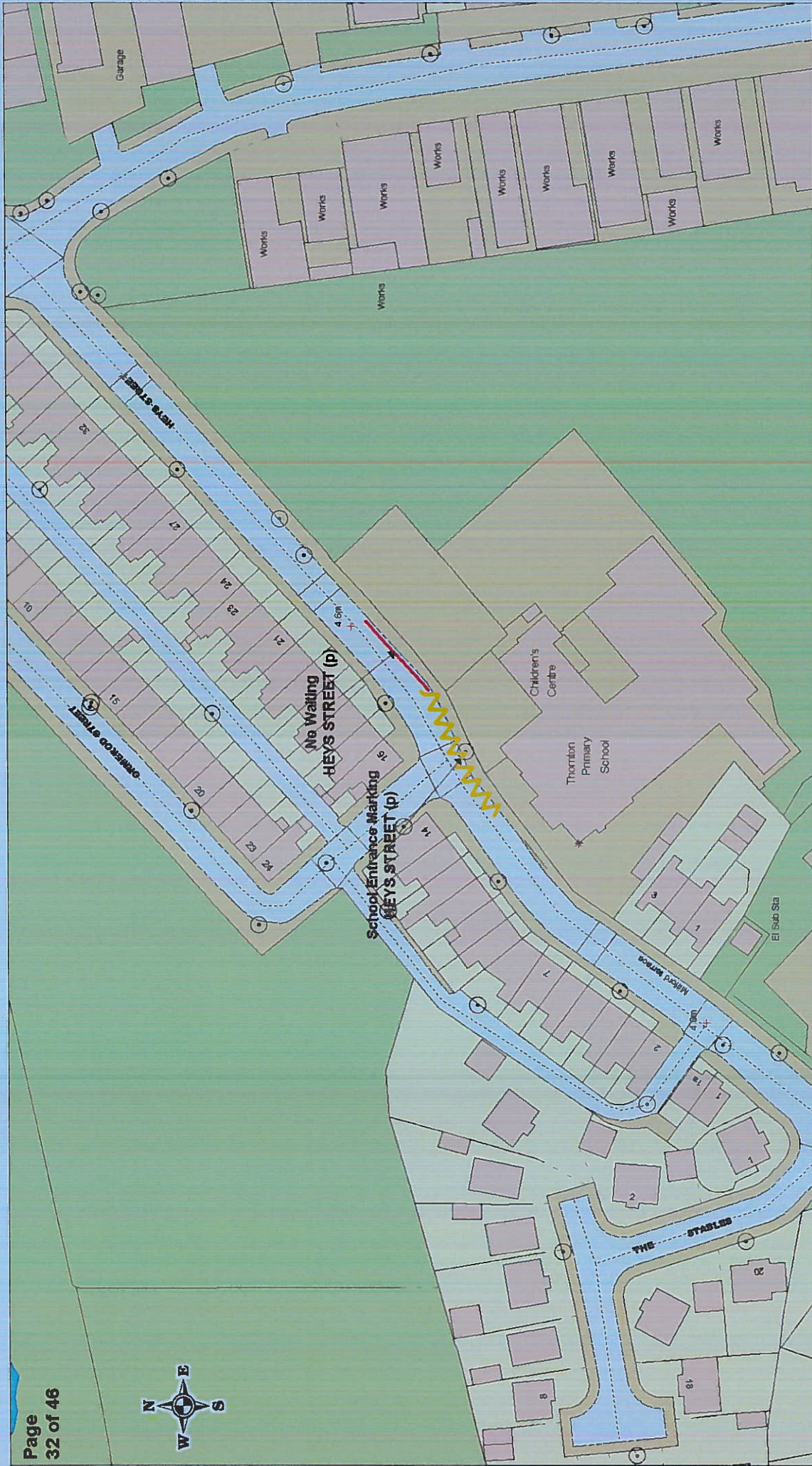
<p>+ Crown copyright. All rights reserved Lancashire County Council Licence No. 2003</p> <p><b>Environment Directorate</b> <b>Jo Turton</b> Executive Director, Environment Directorate P.O. Box 100, County Hall, PRESTON PR1 0LD</p>		SCALE	1 : 1000
		DATE	17/10/2012
<p><b>Wyre School Keep Clear</b></p>		DRAWING No.	2
		DRAWN BY	PAB
		Scale with care as distortion may occur	





<p>+ Crown copyright. All rights reserved Lancashire County Council Licence No. 2103</p> <p><b>Environment Directorate</b> <b>Jo Turton</b> Executive Director, Environment Directorate P.O. Box 100, County Hall, PRESTON PR1 0LD</p>		SCALE	<b>1 : 1000</b>
		DATE	<b>17/10/2012</b>
<p><b>Wyre School Keep Clear</b></p>		DRAWING No.	<b>2</b>
		DRAWN BY	<b>PAB</b>
		Scale with care as distortion may occur	



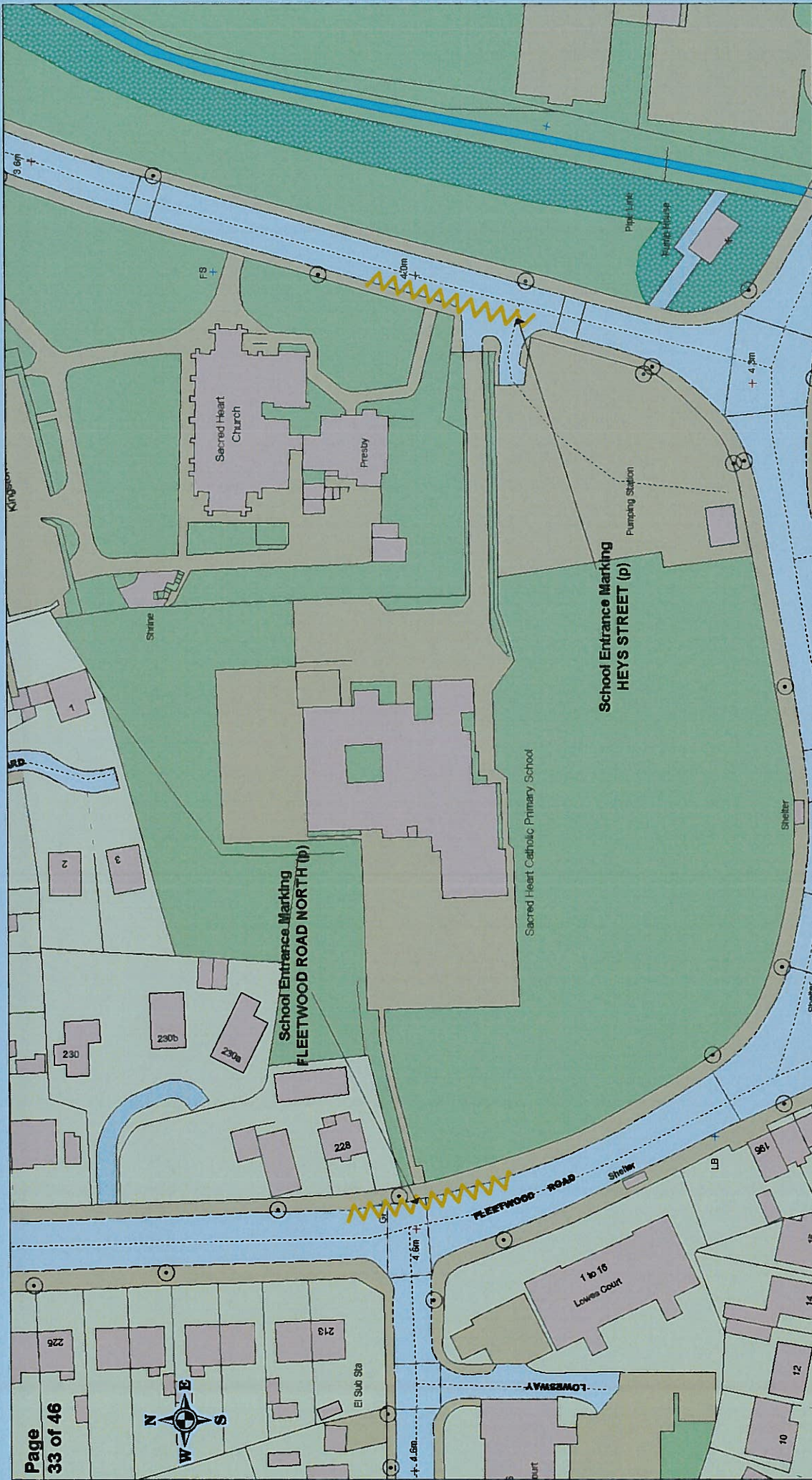


**Wyre School Keep Clear**

+ Crown copyright. All rights reserved  
Lancashire County Council  
Licence No. 2003

**Environment Directorate**  
**Jo Turton**  
Executive Director, Environment Directorate  
P.O. Box 100, County Hall,  
PRESTON PR1 0LD

SCALE	<b>1 : 1000</b>
DATE	<b>17/10/2012</b>
DRAWING No.	<b>2</b>
DRAWN BY	<b>PAB</b>
Scale with care as distortion may occur	



SCALE	1 : 1000
DATE	17/10/2012
DRAWING No.	2
DRAWN BY	PAB
	Scale with care as distortion may occur

+ Crown copyright. All rights reserved  
 Lancashire County Council  
 Licence No. 2003


**Environment Directorate**  
**Jo Turton**  
 Executive Director, Environment Directorate  
 P.O. Box 100, County Hall,  
 PRESTON PR1 0LD

**Wyre School Keep Clear**





<p>Wyre School Keep Clear</p>		<p>SCALE 1 : 1000</p>	
		<p>DATE 17/10/2012</p>	
<p>Environment Directorate Jo Turton Executive Director, Environment Directorate P.O. Box 100, County Hall, PRESTON PR1 0LD</p>		<p>DRAWING No. 2</p>	
		<p>DRAWN BY PAB</p>	
		<p>Scale with care as distortion may occur</p>	
<p>+ Crown copyright All rights reserved Lancashire County Council Licence No. 2003</p>			





<p><b>Wyre School Keep Clear</b></p>		<p><b>Environment Directorate</b> <b>Jo Turton</b> Executive Director , Environment Directorate P.O. Box 100, County Hall, PRESTON PR1 0LD</p>		<p>SCALE</p> <p><b>1 : 1000</b></p>
		<p>DATE</p> <p><b>17/10/2012</b></p>	<p>DRAWING No.</p> <p><b>2</b></p>	<p>DRAWN BY</p> <p><b>PAB</b></p>
<p>+ Crown copyright. All rights reserved Lancashire County Council Licence No. 2003</p>		<p>Scale with care as distortion may occur</p>		








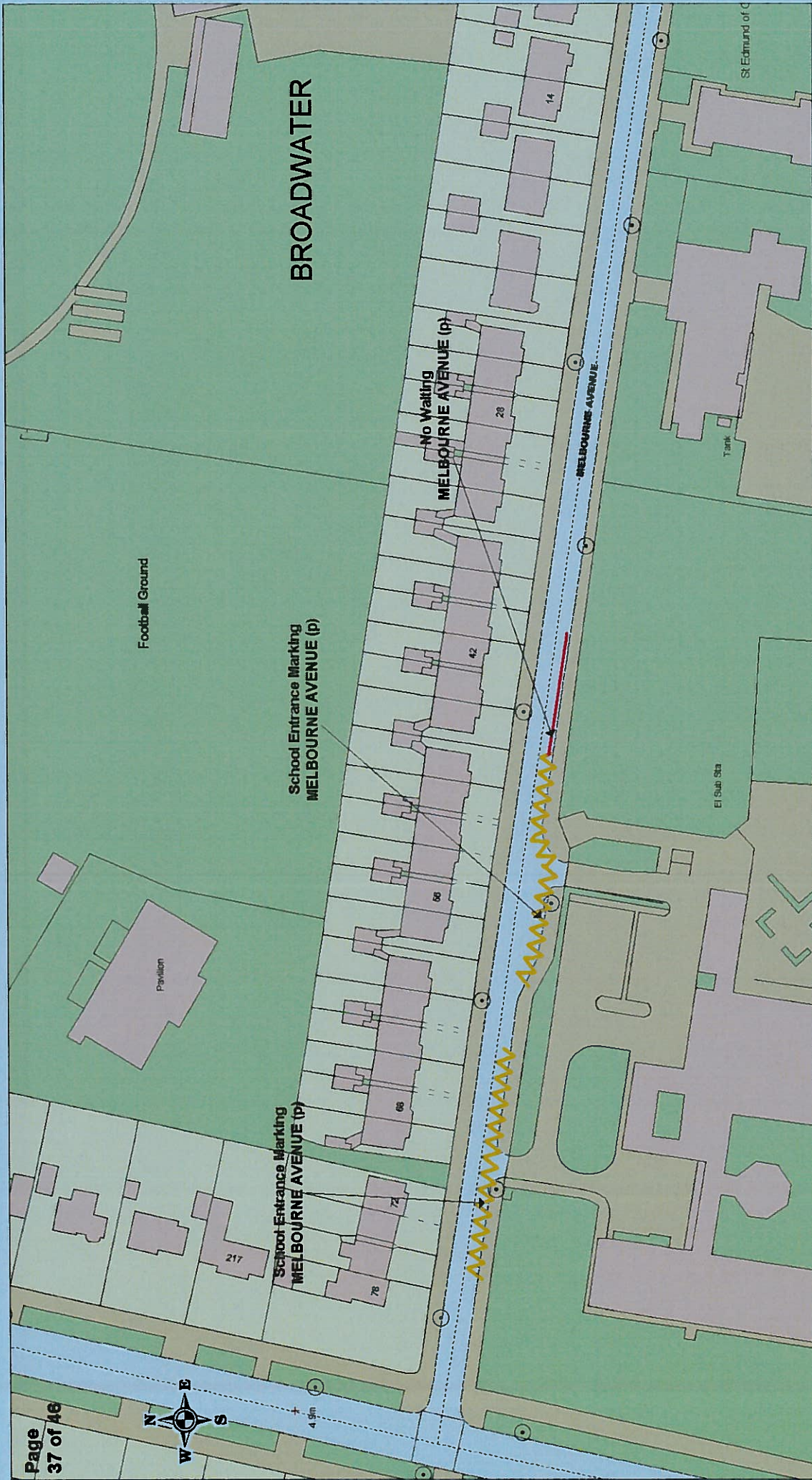
SCALE	1 : 1000
DATE	17/10/2012
DRAWING No.	2
DRAWN BY	PAB
Scale with care as distortion may occur	

+ Crown copyright All rights reserved  
 Lancashire County Council  
 Licence No. 2003

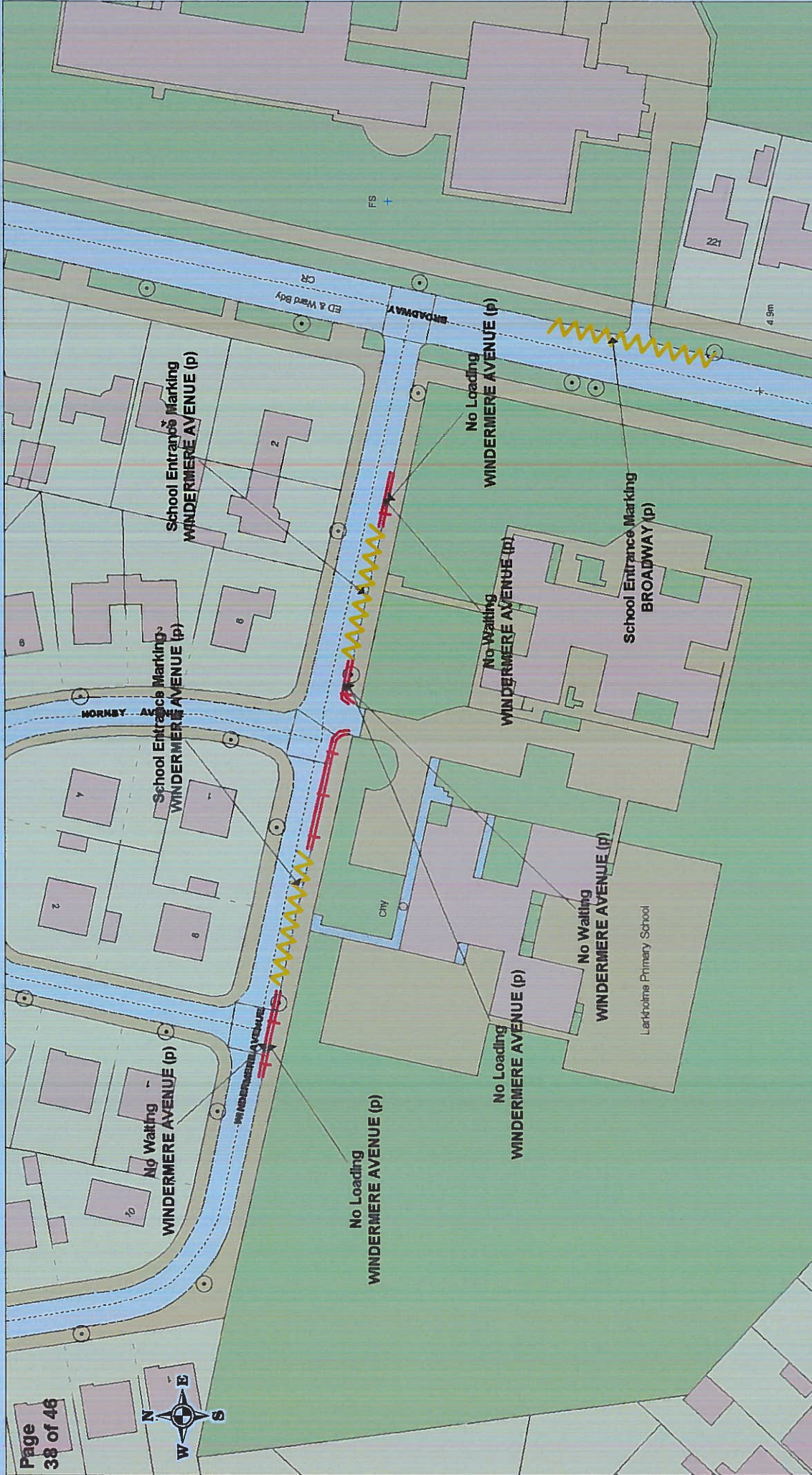
**Environment Directorate**  
**Jo Turton**  
 Executive Director, Environment Directorate  
 P.O. Box 100, County Hall,  
 PRESTON PR1 0LD


**Wyre School Keep Clear**





<p><b>Wyre School Keep Clear</b></p>		<p>+ Crown copyright. All rights reserved Lancashire County Council Licence No. 2003</p>		<p><b>SCALE</b></p>	<p><b>1 : 1000</b></p>
		<p><b>Environment Directorate</b> <b>Jo Turton</b> Executive Director, Environment Directorate P.O. Box 100, County Hall, PRESTON PR1 0LD</p>		<p><b>DATE</b></p>	<p><b>17/10/2012</b></p>
				<p><b>DRAWING No.</b></p>	<p><b>2</b></p>
				<p><b>DRAWN BY</b></p>	<p><b>PAB</b></p>
				<p>Scale with care as distortion may occur</p>	




<p>Wyre School Keep Clear</p> 		<p>Environment Directorate  <b>Jo Turton</b>          Executive Director, Environment Directorate          P.O. Box 100, County Hall,          PRESTON PR1 0LD</p>		<p>SCALE  <b>1 : 1000</b></p>
		<p>DATE  <b>17/10/2012</b></p>	<p>DRAWING No.  <b>2</b></p>	<p>DRAWN BY  <b>PAB</b></p>
		<p>+ Crown copyright. All rights reserved          Lancashire County Council          Licence No. 2003</p>		<p>Scale with care as distortion may occur</p>



<p>Wyre School Keep Clear</p>		<p>1 : 1000</p>	
		<p>SCALE</p>	<p>DATE</p>
<p>Environment Directorate Jo Turton</p> <p>Executive Director, Environment Directorate P.O. Box 100, County Hall, PRESTON PR1 0LD</p>		<p>DATE</p>	<p>17/10/2012</p>
		<p>DRAWING No.</p>	<p>2</p>
		<p>DRAWN BY</p>	<p>PAB</p>
		<p>Scale with care as distortion may occur</p>	


+ Crown copyright. All rights reserved  
Lancashire County Council  
Licence No. 2003



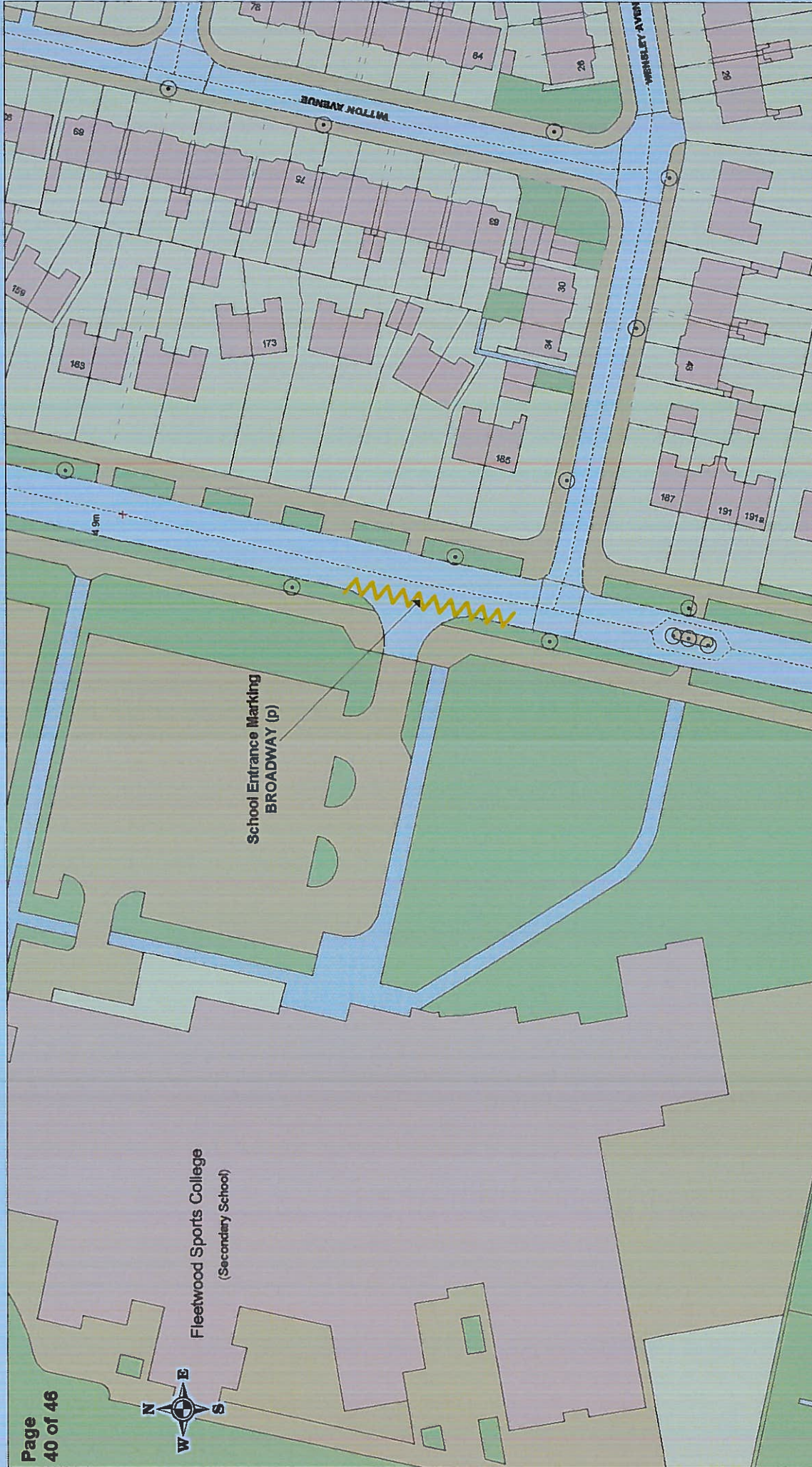


Fleetwood Sports College  
(Secondary School)

School Entrance Marking  
BROADWAY (p)



4.9m

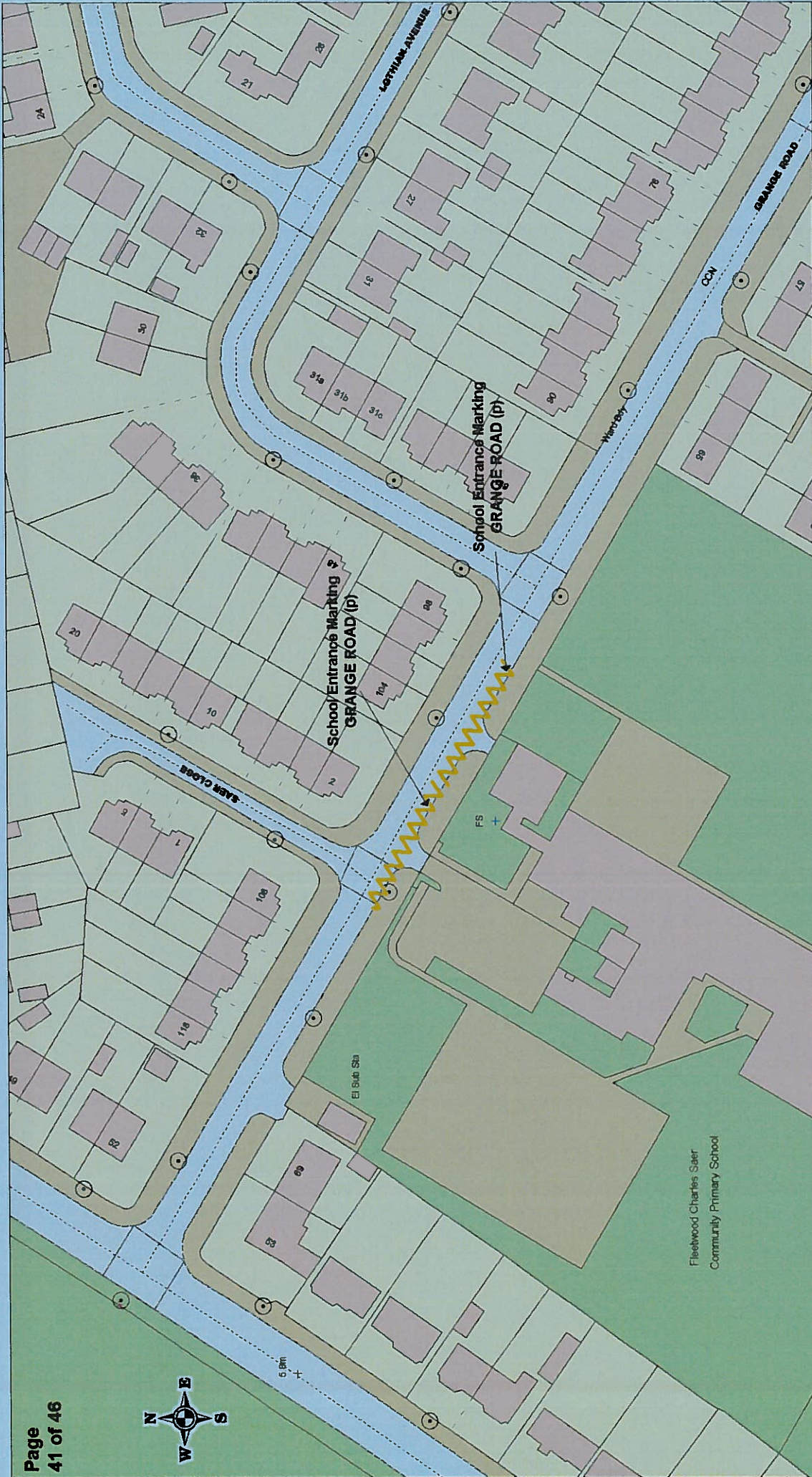


Wyre School Keep Clear

+ Crown copyright. All rights reserved  
Lancashire County Council  
Licence No. 2003

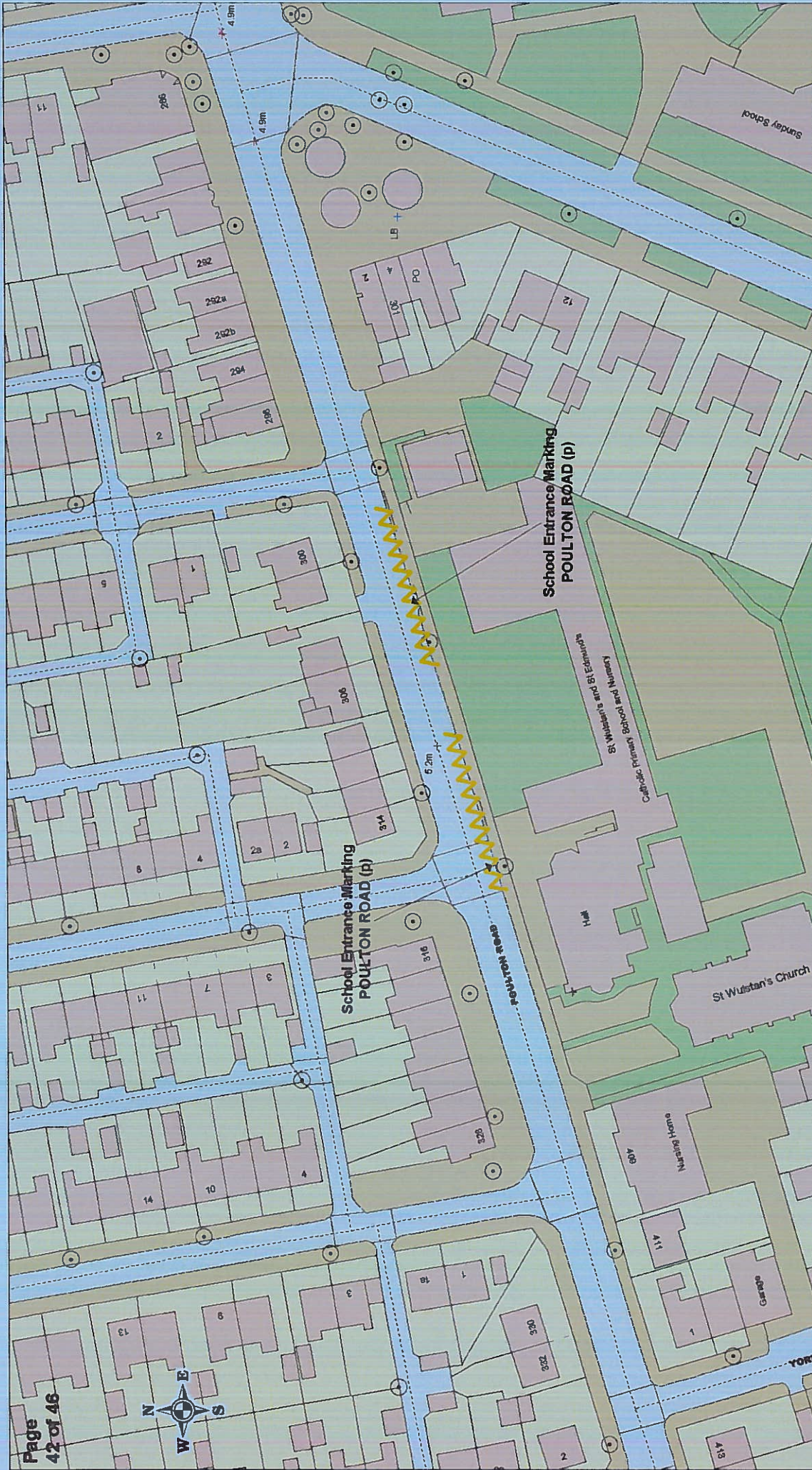
**Environment Directorate**  
**Jo Turton**  
Executive Director, Environment Directorate  
P.O. Box 100, County Hall,  
PRESTON PR1 0LD

SCALE	1 : 1000
DATE	17/10/2012
DRAWING No.	2
DRAWN BY	PAB
Scale with care as distortion may occur	



<p>+ Crown copyright. All rights reserved Lancashire County Council Licence No. 2003</p> <p><b>Environment Directorate</b> <b>Jo Turton</b> Executive Director, Environment Directorate P.O. Box 100, County Hall, PRESTON PR1 0LD</p>		SCALE	1 : 1000
		DATE	17/10/2012
<p><b>Wyre School Keep Clear</b></p>		DRAWING No.	2
		DRAWN BY	PAB
		Scale with care as distortion may occur	





SCALE	1 : 1000
DATE	17/10/2012
DRAWING No.	2
DRAWN BY	PAB
Scale with care as distortion may occur	

+ Crown copyright All rights reserved  
 Lancashire County Council  
 Licence No. 2003

**Environment Directorate**  
**Jo Turton**  
 Executive Director, Environment Directorate  
 P.O. Box 100, County Hall,  
 PRESTON PR1 0LD

**Wyre School Keep Clear**





SCALE	<b>1 : 1000</b>
DATE	<b>17/10/2012</b>
DRAWING No.	<b>2</b>
DRAWN BY	<b>PAB</b>
	Scale with care as distortion may occur

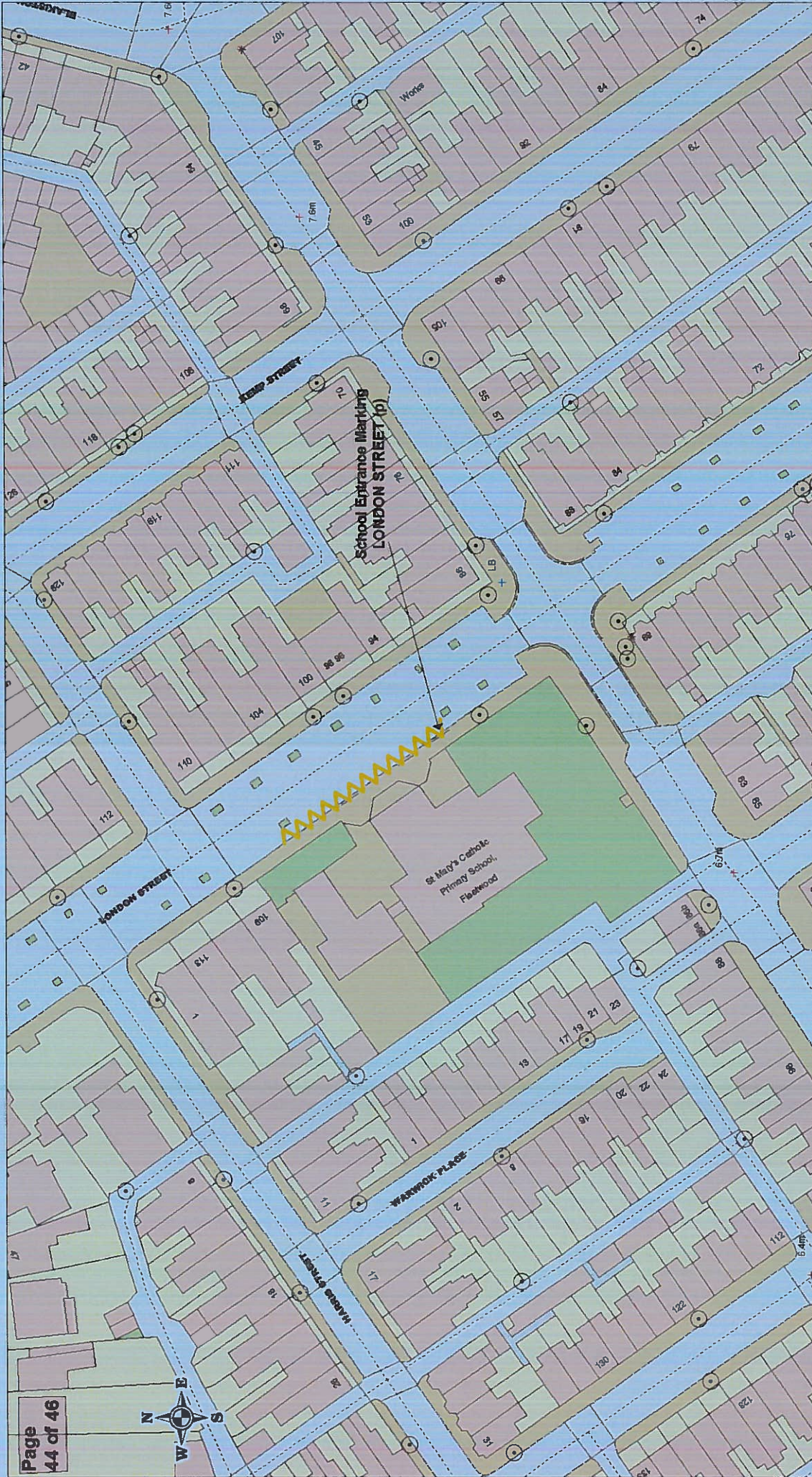
+ Crown copyright. All rights reserved  
 Lancashire County Council  
 Licence No. 2003

**Environment Directorate**  
**Jo Turton**  
 Executive Director, Environment Directorate  
 P.O. Box 100, County Hall,  
 PRESTON PR1 0LD

**Wyre School Keep Clear**

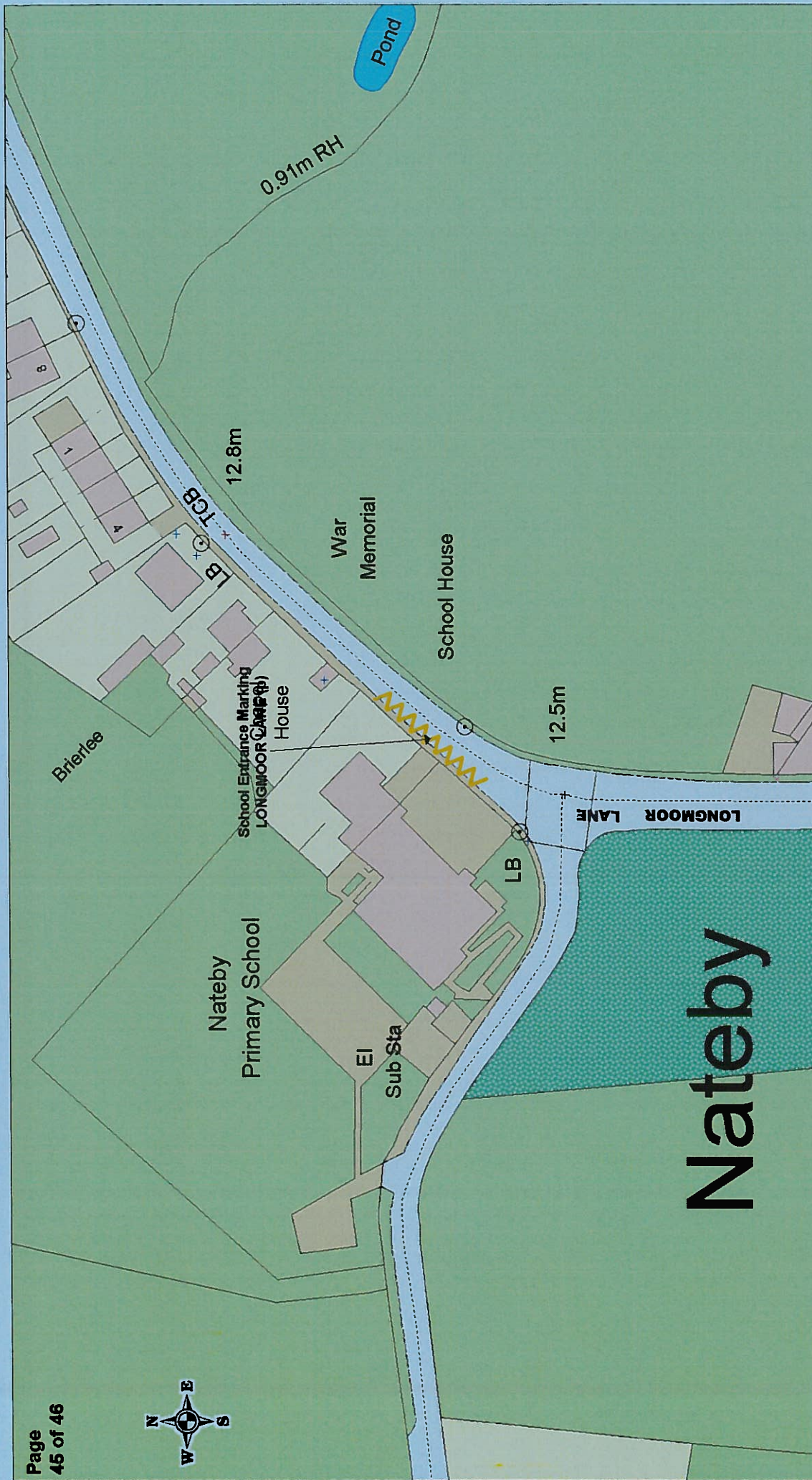






<p>+ Crown copyright. All rights reserved Lancashire County Council Licence No. 2003</p> <p><b>Environment Directorate</b> <b>Jo Turton</b> Executive Director, Environment Directorate P.O. Box 100, County Hall, PRESTON PR1 0LD</p>		SCALE	1 : 1000
		DATE	17/10/2012
<p><b>Wyre School Keep Clear</b></p>		DRAWING No.	2
		DRAWN BY	PAB
		Scale with care as distortion may occur	





# Nateby

Wyre School Keep Clear



+ Crown copyright. All rights reserved  
Lancashire County Council  
Licence No. 2003

**Environment Directorate**

**Jo Turton**

Executive Director, Environment Directorate  
P.O. Box 100, County Hall,  
PRESTON PR1 0LD

SCALE

1 : 1000

DATE

17/10/2012

DRAWING No.

2

DRAWN BY

PAB

Scale with care as distortion  
may occur



**Wyre School Keep Clear**

+ Crown copyright. All rights reserved  
Lancashire County Council  
Licence No. 2003

**Environment Directorate**  
**Jo Turton**  
Executive Director, Environment Directorate  
P.O. Box 100, County Hall,  
PRESTON PR1 0LD

SCALE	1 : 1000
DATE	17/10/2012
DRAWING No.	2
DRAWN BY	PAB
Scale with care as distortion may occur	



**Wyre School Keep Clear**

+ Crown copyright All rights reserved  
Lancashire County Council  
Licence No. 2003

**Environment Directorate**  
**Jo Turton**  
Executive Director, Environment Directorate  
P.O. Box 100, County Hall,  
PRESTON PR1 0LD

SCALE	<b>1 : 1000</b>
DATE	<b>17/10/2012</b>
DRAWING No.	<b>2</b>
DRAWN BY	<b>PAB</b>
Scale with care as distortion may occur	