

ROAD TRAFFIC REGULATION ACT 1984
LANCASHIRE COUNTY COUNCIL
(VARIOUS ROADS, LANCASTER CITY AREA)
(REVOCATION AND INTRODUCTION OF PARKING PLACES) ORDER 2015

The County Council of Lancashire ("the Council") in exercise of its powers under Sections 1, 2, 4, 45 and 46 of and Part IV of Schedule 9 to the Road Traffic Regulation Act 1984, as amended ("the Act") and of all other enabling powers, after consultation with the Chief Officer of Police in accordance with Part III of Schedule 9 to the Act, hereby make the following Order: -

1. Definitions and Interpretation

- a. In this Order where the context requires, the masculine includes the feminine and the neuter and vice versa, the singular includes the plural and vice versa.

For all the purposes of this Order the terms described in this Article shall have the meanings specified:

- b. **"Centre Line"** means the centre line of a highway as shown on Ordnance Survey graphical information systems at the time that the Order was prepared.
- c. **"Civil Enforcement Officer"** means a person authorised by or on behalf of Lancashire County Council in accordance with Section 76 of the Traffic Management Act 2004;
- d. **"Council's Duly Authorised Officer"** means a person appointed by the Council or its local agent, or authority to administer the powers conferred on the said Council by the 1984 Act with respect to this and other Traffic Regulations.
- e. **"Disabled Person's Badge"** means a badge which was –
- i) issued, or has effect as if issued, to a disabled person or an institution under The Disabled Persons (Badges for Motor Vehicles) (England) Regulations or under regulations having effect in Scotland or Wales under Section 21 of the Chronically Sick and Disabled Persons Act 1970; and
 - ii) has not ceased to be in force.
- f. **"Disabled Person's Vehicle"** means a Vehicle displaying a Disabled Person's Badge in the circumstances prescribed in Regulations 13, 14, 15 or 16 of The Disabled Persons (Badges for Motor Vehicles) (England) Regulations 2000.
- g. **"Doctor"** means a fully registered person within the meaning of the Medical Act 1983.
- h. **"Doctors Parking Permit"** means a Parking Permit issued by the Council or its local agent or authority for a doctor parking his Vehicle in a Doctors Parking Place.
- i. **"Doctors Parking Place"** means any area of highway described in Schedule 17 to this Order which is comprised within and indicated by a road marking approved by the Department for Transport.
- j. **"Issuing Authority"** means the County Council, District Council or authorised agent carrying out the administration of Parking Permits on behalf of the Council.
- k. **"Parking Disc"** means a device which -

- i) is 125 millimetres square and coloured blue, if issued on or after 1st April 2000, or orange if issued before that date;
 - ii) has been issued by a local authority and has not ceased to be valid; and
 - iii) is capable of showing the quarter hour period during which a period of waiting has begun.
- l. **"Parking Permit"** means a valid Parking Permit issued by the Issuing Authority. The terms for said Permit are published by the Issuing Authority and the charging structure for Parking Permits is as set out in the "Lancashire County Council (The Whole of Lancashire) (Revocation And Designation Of On Street Parking Charges) Order 2015".
- m. **"Parking Place"** means the area of the highway authorised by this Order to be used as a Parking Place, bay or space.
- n. **"Parking Ticket"** means a ticket purchased from a ticket machine at a Pay and display Parking Place, such machine having been specially or generally approved by the Secretary of State for such purpose.
- o. **"Pay and Display Parking Place"** means any area of highway which is described in Schedules 18 to 20 of this Order, which is comprised within and indicated by a road marking approved by the Department for Transport.
- p. **"Penalty Charge Notice"** means a notice served by a Civil Enforcement Officer pursuant to the provisions of section 78 of the Traffic Management Act 2004 and supporting regulations.
- q. **"Permit Holder"** means a person to whom a valid Parking Permit has been issued in accordance with article 8 and not withdrawn in accordance with article 9.
- r. **"Place of Residence"** is as defined by the Issuing Authority.
- s. A Vehicle displays a Disabled Person's Badge or Parking Disc in the **"Relevant Position"** if -
 - i) the badge/disc is exhibited on the dashboard or fascia of the Vehicle, or
 - ii) where the Vehicle is not fitted with a dashboard or fascia the badge/disc is exhibited in a conspicuous position on the Vehicle, so that the front of the badge/disc is clearly legible from the outside of the Vehicle.
- t. **"Ticket Machine"** means an apparatus of a type and design approved by the Secretary of State for the purpose of this Order being apparatus designed to indicate the time by a clock and to issue parking tickets which show that a payment has been made of an amount or for a period specified thereon and which specify the date and either the time of such payment or the time at which the vehicle must have left the Parking Place. Where every Ticket Machine at a Parking Place is out of order or where the Parking Place is one designated as having a Ticket Machine but none installed, references to Ticket Machine shall at the relevant time be construed to refer to a person authorized by the Council from whom a Parking Ticket may be purchased.

- u. **"Traffic Sign"** means a sign of any size, colour and type prescribed or authorised under, or having effect as though prescribed or authorised under, section 64 of the Road Traffic Regulation Act 1984.
- v. **"Vehicle"** means a motor Vehicle, a passenger Vehicle, a dual-purpose Vehicle, a goods Vehicle, a motorcycle or an invalid carriage or any other Vehicle of any description whether drawn or propelled along a road by animal or mechanical power;

2. Revocations

Those Orders or parts of Orders as set out in Schedule 1 to this Order are hereby revoked.

3. Parking Places

- a. Save as provided in Article 6 of this Order, no person shall except upon direction or with the permission of a Police Constable in uniform or a Civil Enforcement Officer, cause or permit any Vehicle to wait, at any time, or during the hours specified, in the lengths of road set out in schedules 3 and 4 to this Order, unless they are a holder of a valid Parking Permit in respect of the Parking Place in which the Vehicle has been left and they display such a permit in accordance with Article 10.
- b. Save as provided in Articles 3c, 5, 6 and 7 of this Order, no person shall except upon direction or with the permission of a Police Constable in uniform or a Civil Enforcement Officer cause or permit any Vehicle to wait, at any time, or during the hours specified, in the lengths of road set out in schedules 5 to 16 inclusive to this Order, in the combined permit parking and Limited Waiting places referred to therein, unless they are a holder of a valid Parking Permit in respect of the Parking Place in which the Vehicle has been left and they display such a permit in accordance with Article 10.
- c. Save as provided in Articles 3b, 5, 6 and 7 Order, no person shall except upon direction or with the permission of a Police Constable in uniform or a Civil Enforcement Officer cause or permit any Vehicle to wait in excess of the time and/or return within the period specified during the hours specified in any of the lengths of road set out in Schedules 5 to 16 inclusive to this Order.
- d. Save as provided in Articles 6 or 7 of this Order, no person shall except upon direction or with the permission of a Police Constable in uniform or a Civil Enforcement Officer, cause or permit any Vehicle to wait in a Doctors Parking Place at any time or during the Permitted Hours as set out in schedule 17 of this Order unless he:
 - i) Holds a valid Doctors Parking Permit which authorises him to park that particular Vehicle at the particular Doctors Parking Place at which the Vehicle is left; and
 - ii) Displays such permit on that Vehicle in accordance with Article 10 of this Order.
- e. Save as provided in Articles 4, 5, 6 or 7 of this Order, no person shall except upon direction or with the permission of a Police Constable in uniform or a Civil Enforcement Officer, cause or permit any Vehicle to wait during the times specified and in any of the lengths of road referred to in Schedules 18 to 20 inclusive to this Order, unless that Vehicle displays a Parking Ticket in accordance with Article 10 and that Parking Ticket corresponds to the Pay and Display Parking Place in which the Vehicle is parked, in which case, the Vehicle must not wait in excess of the time and/or return within the period specified.

4. Exemption for Permit Holders

Nothing in Article 3e of this order shall render it unlawful to cause or permit any Vehicle displaying a Parking Permit to wait in the lengths of road set out in Schedules 18 to 20 inclusive to this Order, during the period set out therein.

5. Exemptions for Disabled Person's Vehicles

Nothing in Articles 3b), 3c) and 3e) of this order shall render it unlawful to cause or permit any Vehicle to wait at any time, or during the hours specified for limited waiting, in any of the lengths of road referred to in Schedules 5 to 16 inclusively and Schedules 18, 19 and 20, if the Vehicle is a Disabled Person's Vehicle which displays a Disabled Person's Badge in the Relevant Position.

6. General Exemptions

Nothing in Article 3 to this Order shall render it unlawful to cause or permit any Vehicle to wait in the lengths of road referred to therein for so long as may be necessary to enable:-

- a) a person to board or alight from the Vehicle;
- b) the Vehicle, if it cannot conveniently be used for such purpose in any other road to be used in connection with any of the following:-
 - i. building, industrial or demolition operations;
 - ii. the removal of any obstruction to traffic;
 - iii. the maintenance, improvement or reconstruction of the said lengths of roads;
 - iv. the laying, erection, alteration or repair in or in land adjacent to the said lengths of road of any sewer or of any main, pipe or apparatus or the exercise of any other statutory power or duty for the maintenance and supply of gas, water or electricity or of any telecommunications system as defined in Section 4 of the Telecommunications Act 1984;
- c) the Vehicle to be used for the purposes of a local authority in pursuance of statutory powers or duties if it cannot conveniently be used for such purpose in any other road;
- d) a Royal Mail liveried Vehicle to be used for delivering or collecting postal packets in accordance with the statutory provisions as defined in the Postal Services Act 2000;
- e) the Vehicle to be used for fire brigade, ambulance or police purposes in pursuance of statutory powers or duties.
- f) When the person in control of the Vehicle
 - i. is required by law to stop;
 - ii. is obliged to stop in order to avoid an accident; or
 - iii. is prevented from proceeding along the road due to circumstances beyond their control;

7. Additional Exemptions

Nothing in Article 3b, 3c or 3e to this Order shall render it unlawful to cause or permit any Vehicle to wait in the lengths of road referred to therein for so long as may be necessary to enable:-

- a) goods to be loaded on to or unloaded from the Vehicle;

b) the Vehicle to wait at or near to any premises situated on or adjacent to the said lengths of road for so long as such waiting by the Vehicle is reasonably necessary in connection with any wedding or funeral.

8. Application For and Issue of Permits

- a) Any resident whose Place of Residence is set out in Schedule 2 of this order may apply to the Issuing Authority for the issue of a Parking Permit to leave a Vehicle wholly within Parking Places situated in the corresponding area/zone. Any such application shall be made on a form issued by and obtainable from the Issuing Authority and shall include the particulars and information required by such a form to be supplied and shall be accompanied by a remittance for the appropriate charge in respect of the Parking Permit for which application is being made.
- b) Any Doctor whose place of work is set out in Schedule 2 of this order may apply to the Issuing Authority for the issue of a Doctors Parking Permit to leave a Vehicle wholly within Parking Places situated in the corresponding area/zone. Any such application shall be made on a form issued by and obtainable from the Issuing Authority and shall include the particulars and information required by such a form to be supplied and shall be accompanied by a remittance for the appropriate charge in respect of the Doctors Parking Permit for which application is being made.
- c) The Issuing Authority may at any time require an applicant for a Parking Permit or a Permit Holder to produce to their Duly Authorised Officer such evidence in respect of an application for a Parking Permit made to them as they may reasonably require to verify any particulars or information in respect of any Parking Permit issued as they may reasonably require to verify that the Parking Permit is valid.
- d) On receipt of an application made under the forgoing provisions of this Article, and of the appropriate fee, the Issuing Authority, upon being satisfied that the applicant is a resident within the area specified in paragraph a) of this Article, shall issue to the applicant Parking Permits for the leaving of Vehicles during the permitted period in a Parking Place to which such Parking Permit relates, by the owner of such Vehicles, or by any person using such Vehicles with the consent of the owner other than a person to whom such Vehicles has been let for hire or reward.
- e) On receipt of an application made under the forgoing provisions of this Article, and of the appropriate fee, the Issuing Authority, upon being satisfied that the applicant is a Doctor within the area specified in paragraph b) of this Article, shall issue to the applicant a Doctors Parking Permit for the leaving of a Vehicle during the permitted period in a Parking Place to which such Parking Permit relates.
- f) Any resident applying for a Parking Permit who holds a valid Disabled Person's Badge shall be exempt from the fee referred to in the foregoing provisions of this Article.

9. Surrender, Withdrawal and Validity of Permits

- a) A Permit Holder may surrender a Parking Permit to the Issuing Authority at any time and shall surrender a Parking Permit to the said Issuing Authority on the occurrence of any of the events set out in paragraph 'c' of this Article.
- b) The Issuing Authority may, by notice in writing served on the Permit Holder at the address shown by that person on the application for the Parking Permit or at any other address believed to be that person's Place of Residence, withdraw a Parking Permit if it appears to the Issuing Authority that any of the events set out in paragraph c i, ii, or iii, of

this Article has occurred and the Permit Holder shall surrender the permit to the said Issuing Authority with 48 hours of the receipt of the aforementioned notice.

- c) The events referred to in the foregoing provisions of this Article are:
- i. The Permit Holder ceasing to be eligible
 - ii. The withdrawal of such a permit by the Issuing Authority under provisions of paragraph 'b' of this Article
 - iii. The Vehicle in respect of which such a Parking Permit was issued is used for any unlawful purpose;
 - iv. The issue of a duplicate Parking Permit by the Issuing Authority;
 - v. The Parking Permit ceasing to be valid pursuant to the provisions of paragraph 'd' of this Article
- d) Without prejudice to the foregoing provisions of this Article, a permit shall cease to be valid at the expiration of the period specified thereon (which period shall be that in respect of which payment has been made) or on occurrence of any one of the events set out in paragraph c) i, ii, iii, or iv, whichever is earlier.
- e) Where a permit is issued to any person upon receipt of a payment and the payment is subsequently dishonoured, the permit shall cease to be of any effect and the Issuing Authority shall by notice in writing served on the person to whom such a permit was issued by sending the same to the Permit Holder at the address shown by that person on the application for the permit or at any other address believed to be that person's abode, require that person to surrender the permit to the Issuing Authority with 48 hours of receipt of the aforementioned notice.

10. Display of Parking Permit/Parking Ticket

A Parking Permit/Parking Ticket issued under the provisions of this Order shall be displayed in the Vehicle in respect of which the Parking Permit/Parking Ticket has been issued in a conspicuous position so that all details are clearly visible to a person standing at the front or kerbside of such Vehicle for the whole of the time during which the Vehicle is left.

11. Manner of standing in a Parking Place

- a) The driver of a motor Vehicle using a Parking Place shall stop the engine as soon as the Vehicle is in a position in the Parking Place and shall not start the engine except when about to change the position of the Vehicle in or, or depart from, the Parking Place.
- b) Every Vehicle left in a Parking Place in accordance with the foregoing provisions of this Order shall be left so that every part of the Vehicle is within the limits of the Parking Place.
- c) A driver of a Vehicle shall not use a Parking Place so as unreasonably to prevent access to any premises adjoining a road or the use of a road by other persons or so as to be a nuisance.
- d) While any Vehicle is in a Parking Place no person shall use the said Vehicle in connection with the sale of any article to any person in or near the Parking Place or in connection with the selling of or offering for sale of his/her skills or services.

12. Alteration of position of a Vehicle in a Parking Place

Where any Vehicle is left standing in a Parking Place in contravention of the provisions of Article 11 of this Order, a police constable in uniform or a Civil Enforcement Officer may alter or cause to be altered the position of the Vehicle in order that its position shall comply with those provisions.

13. Removal of a Vehicle from a Parking Place

Where a police constable in uniform or a Civil Enforcement Officer is of the opinion that any of the provisions contained in Article 11 of this Order have been contravened or not complied with in respect of a Vehicle left in a Parking Place, he/she may remove or cause to be removed the Vehicle from the said Parking Place, and where it is so removed, shall provide for the safe custody of the said Vehicle.

14. Movement of a Vehicle in a Parking Place in an Emergency

- a) A police constable in uniform or a Civil Enforcement Officer may in case of emergency move or cause to be moved any Vehicle left in a Parking Place to any place they think fit and shall provide for the safe custody of the Vehicle.
- b) A person causing or permitting a Vehicle to wait in a Parking Place by virtue of the provisions of this Order shall take all such steps as are necessary to ensure that in the case of a Parking Place it shall stand in accordance with Article 11 so that every part of the Vehicle is within the limits of the Parking Place.

15. Power to suspend use of Parking Places

- a) The Council's Duly Authorised Officer may suspend the use of a Parking Place or any part thereof whenever he/she considers such suspensions reasonably necessary and make such charge for the administration of this service, as may from time to time be determined by the Council.
- b) A police constable in uniform may suspend for not longer than 7 days the use of a Parking Place or any part thereof whenever he/she considers such suspension reasonably necessary for the purpose of mitigating congestion or obstruction of traffic or a danger to or from traffic in consequence of extraordinary circumstances.
- c) Any persons suspending the use of a Parking Place or any part thereof in accordance with the provisions of paragraph a) or b) of this Article shall thereupon place or cause to be placed in or adjacent to any part of that Parking Place the use of which is suspended, an authorised Traffic Sign or cone indicating that waiting by Vehicles is prohibited.
- d) No person shall cause or permit a Vehicle to be left in any part of a Parking Place during such period when an authorised Traffic Sign or cone is placed in or adjacent to that part of the Parking Place pursuant to paragraph c) of this Article provided that this paragraph shall not apply to a Vehicle:
 - i) being used by the respective Fire or Police Authority or Ambulance Health Trust to deal with an emergency; or
 - ii) being used for any purpose specified in Article 6f); or
 - iii) left in such Parking Place with the permission of the person suspending the use of the Parking Place.

16. Validity of Parking Ticket in a Pay and Display Parking Place

- a) A Parking Ticket is not transferable from one Vehicle to another.

- b) A Parking Ticket is valid only in the Pay and Display Parking Place in which it was issued.
- c) The fact that the period for which a charge for the use of a Pay and Display Parking Place has been paid has expired shall be indicated when there is exhibited on the Vehicle a Parking Ticket and the expiry date and time printed on the Parking Ticket are earlier than the date and time displayed on the clock of the issuing Ticket Machine.

17. Treating Parking Tickets as evidence

The particulars specified on a Parking Ticket which provides for the time at which a Parking Ticket was obtained from the Ticket Machine to be calculated or as to the time at which a Parking Ticket was obtained from a ticket dispensing apparatus at an entrance barrier shall (in the absence of proof of the malfunction of the Ticket Machine or the automatic barrier) be conclusive proof of the particulars so specified.

18. Effect of Contravention

Failure by a person to comply with any prohibition or restriction contained within this order or any subsequent orders shall constitute a contravention of the same and shall result in the issue by the Council and/or its Agents of a Penalty Charge Notice which shall be payable by such persons in accordance with the legislation.

19. Miscellaneous


The prohibitions imposed by this Order shall be in addition to and not in derogation of any restrictions or requirements imposed by any regulations made, or having effect as if made, under the Act or by or under any other enactment.

20. Commencement of Order

This Order shall come into force on the 27th day of July 2015 and may be cited as the "Lancashire County Council, (Various Roads, Lancaster City Area)(Revocation And Introduction Of Parking Places) Order 2015".

Dated this 22nd day of July 2015.

THE COMMON SEAL of the Lancashire County Council was hereunto affixed following a decision made on the 15th day of June 2015 by the Cabinet Member for Highways and Transport


Authorised Signatory



24443

List of Schedules:

Schedule 1

1. Revoke the "Lancashire County Council (Lancaster Area) (On Street Parking Places, Prohibition And Restriction Of Waiting) Consolidation Order 2009" insofar as it relates to:
The whole of schedule 1.01
Schedule 1.02, items 2, 3 and 4a.
Schedule 1.03 items 1, 2 and 3i, 3ii, 3iii, 3iv
The whole of Schedule 3.01, except item 49
The whole of Schedule 3.02
The whole of schedule 4.01
Schedule 10.01 Item 388 a)iii)
The whole of Schedule 12.501
The whole of Schedule 12.503
The whole of Schedule 12.506
2. Revoke the whole of schedule 3 to the "Lancashire County Council (Church Street, Lancaster, Lancaster City) (Part Revocation, Prohibition And Restriction Of Waiting, Pay And Display Parking Places) Order 2009".
3. Revoke item ii) of article 4 and the whole of article 5 to the "Lancashire County Council (Green Street, Morecambe, Lancaster City) (Part Revocation, Prohibition Of Waiting, Disabled Parking Place, Restriction Of Waiting And Combined Residents Parking And Restriction Of Waiting) Order 2010".
4. Revoke article 4 of the "Lancashire County Council (Clarence Street, Morecambe, Lancaster City) (Part Revocation, Restriction Of Waiting And Residents Permit Holders Parking Places) Order 2010".
5. Revoke items i) and ii) of schedule 3 of the "Lancashire County Council (Penny Street, Lancaster, Lancaster City) (Part Revocation, Prohibition Of Waiting, Combined Residents Parking And Pay And Display Parking Places And Goods Vehicle Loading/Unloading Bay) Order 2010".
6. Revoke the whole of schedules 7, 8 and 9 to the "Lancashire County Council (Brook Street Area, Lancaster, Lancaster City) (Part Revocation, Amendment, Prohibition And Restriction Of Waiting Combined Residents Parking And Restriction Of Waiting, Residents Permit Holders Parking Places) Order 2011".
7. Revoke the whole of schedules 6 and 7 of the "Lancashire County Council (Dallas Road Area, Lancaster, Lancaster City) (Part Revocation, Amendment, Prohibition And Restriction Of Waiting Combined Residents Parking And Restriction Of Waiting, Residents Permit Holders Parking Places) Order 2011".
8. Revoke items i) and iii) from schedule 4 and the whole of schedule 6 of the "Lancashire County Council (Regent Street Area, Lancaster, Lancaster City) (Part Revocation, Amendment, Prohibition And Restriction Of Waiting And Residents Permit Holders Parking Places) Order 2011".
9. Revoke the whole of schedule 3 to the "Lancashire County Council (Penny Street, Lancaster, Lancaster City) (Part Revocation, Prohibition Of Waiting, Combined Residents Parking And Pay And Display Parking Places And Loading/Unloading Bay) Order 2011".
10. Revoke the whole of schedule 4 to the "Lancashire County Council (Queen Street, Lancaster, Lancaster City) (Revocation, Part Revocation And Permit Parking Places) Order 2013".
11. Revoke schedules 4, 5, 6, 7 and 9 of the "Lancashire County Council (Fairfield Road Area, Lancaster, Lancaster City) (Revocation, Part Revocation, Prohibition Of Waiting, Restriction Of Waiting, Disabled Parking Places And Residents Permit Parking Places) Order 2014".

Schedule 2 List of eligible properties for each of the permit Zones

ZONE	NAME OF STREET	ELIGIBLE PROPERTIES
ZONE A (1 Residents Permit PLUS 2 Visitor Cards per household)		
	Bashful Alley	The Flat Bashful Alley Centre The Flat ONLY
	Bridget Street	1-6 Abbot Court, The Warehouse Flats 1-4
	Brock Street	14 (1 ST AND 2 ND FLOOR FLAT ONE PROPERTY) 15a, 16 (Horse and Farrier) The Flat ONLY 17a, 18, 19 (1 ST AND 2 ND FLOOR FLAT ONE PROPERTY) 20, 21 The Flat ONLY, 23b, Bentleys Wine Bar The Flat ONLY, Sultan of Lancaster Flats 1-4
	Bryer Street	2-6 evens St Catherines Court 15-25
	Bulk Street	Equitable House 1-11, 15-35 odds Equitable House 2-36 evens
	Cable Street	9, flats 1-3 11, flats 1-3
	Calkeld Lane	2 ONLY
	Cawthorne Street	1-4 inclusive
	Chapel Street	1a, 11 First Floor Flat 1, 11 Second Floor Flat 2, 11 Third Floor Flat 3, Alexandra Court 1-11, 15-27 odds, Alexandra Court 2-28 evens, 12a
	China Street	45 (the pub) Flat ONLY
	Church Street	16-18, 33-37 (Yates) The Flat ONLY, 39a, 46-48 (Verdes) The Flat ONLY, 50a, 54 Flats 1-3, 56 Flat 3 ONLY, 63-65 (Sun Hotel) Managers Flat ONLY
	Dalton Square	12, 13 Flats 1-4, 19 1 ST AND 2 ND FLOOR FLAT ONE PROPERTY 20 The Flat ONLY, 14 (The Dalton Rooms) The Managers Flat ONLY
	Damside Street	2a, 4a, 6a, 3-5 Flats 1-2, 8 (1 ST AND 2 ND FLOOR FLAT ONE PROPERTY) 10
	Edward Street	5 ONLY
	Fenton Street	2 Flats 1-8,
	Friar Street	5, 7, St Catherines Court 1-6 inclusive, Roeburn House Flats 1, 2, 5 ONLY, Roeburn House 3-4 ONLY, Wardens Maisonette

Gage Street	4a, 10a, 12a, 2 (Mood) The Flat ONLY
George Street	1, 5 Flats 1-4, AKA BEVERIDGE HOUSE 9 Flats 1-2 ONLY
Great John Street	3a, 20-22 inclusive
Henry Street	Diana Court 1-9 inclusive, Elizabeth Court 1-12 inclusive, Elizabeth Court 14-25 inclusive, Royal Court 1-12 inclusive, Royal Court 14-24 inclusive,
High Street	1a, 1b, 1c ONLY, 2a ONLY, 3a, 3b, 3c ONLY, 2-6 evens, 5-9 odds, 2 Flats 1-7, 4 Flats 1-6, High Street Cottage, Highmount Court 1-11, 15 odds, Highmount Court 2-16 evens, Highmount House 1-11 odds Highmount House 2-14 evens
King Street	10-12 The Flat ONLY, 14 Ground Floor Flat, 16, 18a, 20a, 24a, FLAT, 26 46 (Beacontree House) Maisonette, 48, 50, 55 Flats 1-3, 86 (The Vine) The Flat ONLY, 89, 93, Pennys Hospital 1-12 inclusive, Ring O Bells The Flat ONLY
Market Street	44 Second Floor Flat, 50a, 55 (John O Gaunt) The Flat ONLY
Marton Street	6 ONLY
Middle Street	2, 3, 4, 6, 8, 10a, 10b, 10c, 12, Chapel House, Windermere House Apartments 1-4
Moor Lane	3a Gees Court Flats 1-3, 5d, 7a Stonewell House, 15, St Catherines Court 7-1 odds, St Catherines Court 8-14 evens
Moor Street	5 ONLY
New Road	5 AND 7 PLUS 4-10 EVENS

North Road	27-29 First Floor Flat, 27-29 Second Floor Flat, 31-33 Flats 1-3, 35, 36 (The Lord Ashton) The Flat ONLY, 39 (1 ST AND 2 ND FLOOR FLAT ONE PROPERTY) 44-46 First Floor Flat ONLY, 48, 73-75 The Flat ONLY, 77a
Penny Street	50-52 The Flat ONLY, 51 (The Penny Bank) The Flat ONLY, 54 Maisonette, 56 Flats A-B, 57-59 The Flat ONLY, 58a, 60 The Flat ONLY, 62-64 Maisonette, 65 Second Floor Flat, 65a, 67a, 70-72 Flats 1-2, 71 The Flat ONLY, 76a, 82 First Floor Flat, 83a, 93a, 97a (Coastal Taxis) The Flat ONLY, 97b, 104, 107 Alexandra Hall 1-2, Alexandra Hall Flats 3-18, Brown Cow The Flat ONLY, Penny Street Bridge Managers Flats 1-2 ONLY
Phoenix Street	10 Phoenix Cottage,
Pitt Street	2, 3 ONLY
Queen Square	5, Wrights Cottage
Queen Street	3 Flats 1-4, 5a, 7 Young's Yard Flats 1-2, 7-11 odds, 12, 13 Flats 1-3, 15 Flats 1-3, 17, 20-24 evens, 21a, 22a Lithia House, 23a, 23b, 23c 21-29 odds, Church Bungalow, Regency Court 1-11, 15-21 odds, Regency Court 2-20 evens, Spinners Court 1-11, 15-65 odds, Spinners Court 2-66 evens, Wyngarth Court 1-12 inclusive
Rosemary Lane	Cromwell Buildings 1-13 inclusive

	Russell Mews	Russell Mews, Russell Mews Flats 1 - 6
	Spring Garden Street	Hustle Flat ONLY
	St Annes Place	1, 2 ONLY
	St Johns Mews	1-11 inclusive
	St Leonard's Gate	50 The Kings House, 90, 92, 110 Flats 1-7, 137a, The Friary Managers Flat ONLY
	Stonewell	1 First Floor Flat, Second Floor Flat, 1 ST AND 2 ND FLOOR FLAT ONE PROPERTY 2A Flats 1-4, 5
	Sulyard Street	2-10 evens, Equitable House 37-49 inclusive, Wesley House Flats 1-11, 15-35 odds, Wesley House Flats 2-34 evens
	Sun Street	13 Flat 1, 15 Flat 2, 16, 17 Maisonette, 18, 23-29 The Flat ONLY, 29, 35, 39
	Thurnham Street	18, 20, 22 The Flat ONLY, 24, 28, Royal Hotel The Flat ONLY, Thurnham House 1-2, Thurnham Mews 1-7 inclusive
	Victoria Place	1 Flats A-C inclusive
	Water Street	1 Flats 1-6, 7-37 odds, 8-36 evens
	Waterside	1-11, 15-51, 55-59 odds, 2-52, 56-60 evens, 53-54 – 1 PROPERTY

ZONES AND ADDRESS – LANCASTER CITY COUNCIL
RESIDENTS ON-STREET PARKING

ZONE	NAME OF STREET	ELIGIBLE PROPERTIES
ZONE B	Castle Grove	Jubilee Court 1-12 inclusive

(1 Residents Permit PLUS 2 Visitor Cards per household)	Castle Hill	1A Flats 1-4, 5, 7, 7A, 7B, 9, 9A, 9B, 10, 11-13, 17, 23 Flats 1-3, 25, 27, 27 Apartment A-C inclusive, 29 The Managers Flat ONLY Nip Hill 1-2 inclusive
	Castle Parade	Shire Hall Flat ONLY
	Castle Park	2-14 evens, 2 Flats 1-5, 18a, 20, 22, 24 Flats 1-3, 24a, Marshrange
	Castle Park Mews	Chennell House 1-11 inclusive, Covell House 1-10 inclusive, Kelne House 1-11 inclusive
	China Street	4 Flat ONLY, 14, 14A
	Church Street	85, 98, 100, 100 Ground Floor Flat, 100 First Floor Flat, 100 Second Floor Flat
	Hill Side	1-6 inclusive
	Mallard Court	1-4 inclusive
	Market Street	62, 1 st AND 2 nd FLOOR FLAT ONE PROPERTY, 64, the flat,
	Meeting House Lane	Meeting House Cottage
	Priory Close	1 Mews Cottage, 2 Mews Cottage, 1 Chantry Cottage
	St Marys Gate	Greycourt, 1 Greycourt Mews, 2 Greycourt Mews
	St Marys Parade	1-5 odds, 9, 9 Top Floor Flat, 15, 19-29 odds, Round Tower

ZONES AND ADDRESS – LANCASTER CITY COUNCIL
RESIDENTS ON-STREET PARKING

ZONE	NAME OF STREET	ELIGIBLE PROPERTIES
ZONE C (Residents Permits unlimited PLUS 2 Visitor	Albion Mews	1-11, 15-25 odds, 2-24 evens
	Albion Street	1-32 inclusive
	Alfred Street	1-27 odds, St.Leonard Court 1-11, 15-45 odds, St.Leonard Court 2-46 evens

Cards per household)	Bulk Road	17-93 odds, 17a, 23a, 95 North View
	De Vitre Street	5-21, 23-45 odds, 2-20 evens, 1-3
	Denis Street	1-17 odds, 17a, 2-18 evens
	Factory Hill	1 ONLY
	Gladstone Terrace	1-41 odds, 43a
	Green Street	1-33 odds, 2 Flat ONLY, 4-28 evens
	Hinde Street	2-28 evens, 1-5 odds, 1-2 Hawarden Cottage
	Ridge Lane	1-5 odds
	Ridge Street	1-39 odds, 2-44 evens
	Shaw Street	1-17 odds, 2-10 evens
	Sydney Terrace	1-6 inclusive
	St Leonard's Gate	1,3

ZONES AND ADDRESS – LANCASTER CITY COUNCIL
RESIDENTS ON-STREET PARKING

ZONE	NAME OF STREET	ELIGIBLE PROPERTIES
ZONE D (Residents Permits unlimited PLUS 2 Visitor Cards per household)	Alma Road	1
	Charles Court	1-8 inclusive
	Charles Street	1-11 odds, 15-31 odds 20-26 evens
	Greaves Road	28-84 evens
	Meadowside	5-9 odds, 11-47 odds, 51-55 odds
	Percy Road	1-25 odds 2-16 evens
	Railway Street	1-13 odds, 1a, 2-22 evens
	Ripley Street	2

	South Road	1-9 ODDS 2-8 EVENS 10 Ground Floor Flat 1, First Floor Flat 2, Second Floor Flat 3, 10A 11-13 inclusive, 14 Flats 1-3, 15, 16 Flats A-D 17, 18 Rooms 1-7, 18 Basement Floor Flat 19 Ground Floor Flat, First Floor Flat, Second Floor Flat 21-31 odds 33 Ground Floor Flat, First Floor Flat 35-51 odds 53 Ground Floor Flat 1, First Floor Flat 2, Second Floor Flat 3, 55-69 odds
	Springfield Street	1-21 odds 2, 2a 4-20 evens

**ZONES AND ADDRESS – LANCASTER CITY COUNCIL
RESIDENTS ON-STREET PARKING**

ZONE	NAME OF STREET	ELIGIBLE PROPERTIES
ZONE E (Residents Permits unlimited PLUS 2 Visitor Cards per household)	St Georges Quay	1-11 odds 2-10 evens
	Vicarage Lane	Vicarage Terrace 1-4

**ZONES AND ADDRESS – LANCASTER CITY COUNCIL
RESIDENTS ON-STREET PARKING**

ZONE	NAME OF STREET	ELIGIBLE PROPERTIES
ZONE F (Unlimited)	Blades Street	1-13 odds, 13a, 15-71 odds 2-72 evens

PLUS 2 Visitor Cards per household)	Dallas Road	1, 1a, 1b, 2, 2a, 2a Ground Floor Flat, 2a First Floor Flat, 2b, 3, 4, 4a, 5-8 inclusive, 3 Ground Floor Flat, First Floor Flat, Second Floor Flat, 4 Flats 1-3, 10-12 evens 12 Ground Floor Flat, Top Flat 14-58 evens, 58 Basement Flat, 60-70 evens, 70 Basement Flat 72-86 evens Hardwicke House 1-8
	Meeting House Lane	3- 5, 3a, 7-9 odds 11-15 15a, 17 19, 19a, 19 Flats 1, 2 and Flat 3 Second Floor 23, 23a, 25 The Station House
	Ushers Meadow	1-12 inclusive 14-50 inclusive
	Villas Court	1-12 inclusive 14-17 inclusive
	Wheatfield Court	1-12 inclusive 14-20 inclusive
	Wheatfield Street	St James Court 1-12 inclusive, St James Court 14-22 inclusive, 23, 23a

ZONES AND ADDRESS – LANCASTER CITY COUNCIL
RESIDENTS ON-STREET PARKING

ZONE	NAME OF STREET	ELIGIBLE PROPERTIES
ZONE G (Residents Permits unlimited PLUS 2 Visitor Cards per household)	Albert Road	1 odd, 2-16 evens
	Captains Row	1-10 inclusive,
	Derby Road	2-18 evens, 24-78 evens, Derby House 1a-1d inclusive, Derby House 2a-2d inclusive
	Earl Street	1-45 inclusive, 47-55 odds,
	Lord Street	1-13 odds, 4-12 evens

	Lune Street	17-121 odds, Acrelands The Flat, Lune House 1a-1d, Lune House 2a-2d, Millennium Heights 1-2, 4-6, 8-12, 12a Millennium Heights 14, 14a, Millennium Heights 15-24, 31-34, 41-44, 51-54, 61-62, Park House 1a-1d, Park House 2a-2d, Park House 3a-3d, Park House 4a-4d, Park House 5a-5d, Park House 6a-6d, Park House 7a-7d, Park House 8a-8d,
	Lune Terrace	18-32 evens

ZONES AND ADDRESS – LANCASTER CITY COUNCIL
RESIDENTS ON-STREET PARKING

ZONE	NAME OF STREET	ELIGIBLE PROPERTIES
ZONE H (2 Residents Permit PLUS 2 Visitor Cards per household)	Aldcliffe Road	50, Portland Place 1-4
	Dallas Road	9, 11, 11 Flat, 17 Aashiana, Sunningdale
	Lindow Close	1-6 inclusive
	Lindow Square	1-13 odds, 2-18 evens
	Lindow Street	2, 2 Flats 1-3, 4, 6, 6a, 8, Gillisons Bungalows 1-9, Lindow Cottage
	Portland Street	1-13 odds, 17-49 odds, 2-58 evens
	Queen Street	18 Flat 5, 18 Flat 7, 16, 16 First Floor Flat, 16a, 18 Flats 1, 3, 4, 6, 8, 18 Wardens Flats 1, 18 Watson Bungalow Almshouses 1-8 inclusive,

	Regent Street	1-49 odds, 2-10 evens, 20-54 evens, 2 Flats 1-3, 4b, 6 Basement Flat, 10 Flats 1-3, 10 Basement Front Flat, 10 Basement Rear Flat, 21 Flats 1-7, 25 Flats 1-3, Rear of 32, 33 Flats 1-2, 35 Flats A-C, 36 Flats 1-3, 36 Basement Flat, 37 Flats 1-3, 54 Flats 1-18, 56a 80 Victoria House Flats A-G, William Penny's 1-15
--	---------------	--

ZONES AND ADDRESS – LANCASTER CITY COUNCIL
RESIDENTS ON-STREET PARKING

ZONE	NAME OF STREET	ELIGIBLE PROPERTIES
ZONE I (2 Residents Permit PLUS 2 Visitor Cards per household)	Aldcliffe Place	1-3 inclusive
	Aldcliffe Road	56, 60-74 evens, 74a, 76, 78-112 evens, 114-116 114-116 Wardens Flat 118-123 inclusive,
	Brook Street	1-23 odds, 2-18 evens
	Carr House Lane	1-7 odds, 2-10 evens, 10 Flats 1-4 Morningside 2-12 evens,
	Cromwell Road	1-11 odds, 2-36 evens Homelea, Newstead, Springfield, Ulrikken
	Regent Street	51-67 odds, 58 Flats 1-3 58-78 evens

ZONE	NAME OF STREET	ELIGIBLE PROPERTIES
-------------	-----------------------	----------------------------

ZONE J (Residents Permits unlimited PLUS 2 Visitor Cards per household)	Anthony Road	1-20 inclusive 22 24
	Ashfield Avenue	1-21 inclusive 23-47 odds 47a 49-83 odds
	County Street	1, 2, 4, 6 + 8
	Fairfield Close	1-4 inclusive
	Fairfield Road	4-8 inclusive 1-12 Kellet Court 14-21 Kellett Court Thorneycroft Upna Ghur Upna Ghur Cottage 1-9 St.Lukes Court
	Kelsey Street	1a 1-4 inclusive 6-18 evens + 24-30 evens
	Lincoln Road	1-11 inclusive 11a 12-72 evens 15-69 odds
	Redvers Street	1-14 inclusive 16-22 evens
	Sibsey Street	1a 1-29 odds + 43-101 odds 4 8-60 evens + 66-108 evens
	Station Road	1-12 Bay View Court 14-44 Bay View Court
	Sunnyside Close	Appledore Brookhouse Denholme Glencoyne Langholm Loughrigg Lyndene Norwood Whitegates
	Sunnyside Lane	Cat Bells, Cheerytrees, Dale Garth, Denehurst, Greenways, Sunnyside, Sunnyside Cottage, The Coach House, Wittenham
	Sylvester Street	1-4 inclusive 6-40 evens
	West Road	29-37 odds 40-58 evens 1-12 Castle Court
	Westbourne Place	1-9 inclusive 11

	Westbourne Road	1 Croftlands 2 Croftlands 2 Flats 1-4 Croftlands 3 Flats 1-5 Croftlands Hillcroft Nursing Home Longcroft 1a 3 3 Basement, Ground Floor, 1 st Floor and 2 nd Floor Flats 5-11 inclusive 12 Lowe, Middle and Highground Flats 13 14 Ground Floor and Over Ground Floor Flats 15-21 inclusive 22 Flats 1-6 23-31 odds 24 30-32 inclusive 32a 35-61 odds 34-52 evens 58a 63 Flats 1-3 65-71 odds
	Wingate Saul Road	2-16 inclusive 18-82 evens 23-35 odds 39-43 odds 47-87 odds

ZONES AND ADDRESS – LANCASTER CITY COUNCIL
RESIDENTS ON-STREET PARKING

ZONE	NAME OF STREET	ELIGIBLE PROPERTIES
ZONE N (Residents Permits unlimited PLUS 2 Visitor Cards per household)	Central Drive	4-6 Flats 1 to 6 inclusive 8 ONE PROPERTY 10-44 evens

ZONES AND ADDRESS – LANCASTER CITY COUNCIL
RESIDENTS ON-STREET PARKING

ZONE	NAME OF STREET	ELIGIBLE PROPERTIES
ZONE O (Residents Permits unlimited PLUS 2 Visitor Cards per household)	Back Crescent Street	1, 2, 241, 242, 244, 242 Flat 1 ONLY, 244 Flat ONLY, 245 Flat 2, Flat 3 ONLY
	Back Marine Road West	217

	Edward Street	1a, 1b, 1-5 odds, 7 Flats 1-4 ONLY, 9-27 odds, 33 Flats 1-3 ONLY, 35-43 odds, 45 Flats 1-2 ONLY, 47-57 odds,
	Euston Road	7 ONLY
	Graham Street	4-16 evens, 9-11 odds
	Marine Road Central	215a ONLY, 219 First Floor Flat ONLY, 221 Flats 1-3 ONLY, 223a First Floor Flat ONLY, 224-225 Flats A-C ONLY, 224-225 Flat 1 to Rear, Flat 2 to Rear ONLY, 229 Flats 1-2 ONLY, 230 first Floor Flat ONLY, 237 Flats 1-3 ONLY, 238, 239, 242- 243 FLAT 1 AND FLAT 2 TO REAR 244 The Flat ONLY, 247 Flats 1-2 ONLY, 248 (Kings Arms Hotel)Flat ONLY, 256, Tivoli Bar Flat ONLY
	New Street	1 odd, 2-18 evens, 10 Ground Floor Flat ONLY
	Northumberland Street	5-7 The Bath Flat ONLY 10 First Floor Flat, 10 Second Floor Flat ONLY, 24 Basement Flat 1, 24 Flats 2-6, 24-26 evens, 28 Flat ONLY, 30, 32 Flat ONLY, 40, 42 Flats 1-4 ONLY, 44, 44 Ground Floor ONLY

	Skipton Street	1, 2, 2 Flats 1-4, 4, 6 Ground Floor Flat, First Floor Flat, Second Floor Flat ONLY, 8 Ground Floor Flat 1, First Floor Flat 2, Second Floor Flat 3 ONLY, 10, 10 Flats 1-3, 12-14 inclusive, 14 Ground Floor Flat, 14 Maisonette, 15 Ground Floor Flat, 15 Flats 1-4, 16 Maisonette First Floor and Second Floor, ONE PROPERTY 17 Flats 1-3, 17 Basement Flat 4, 19-23 odds, 25 Flats 1-4
	Union Street	1-9 odds
	Victoria Street	19 Flats 1-3 ONLY, 21 Flat A ONLY, 24, 27, 28 Second Floor Flat, 28 Third Floor Flat ONLY, 34 The Flat ONLY, 36 Flats 1-4 ONLY, 37, 38, 38A Flats 1-4, 41, 43, 49, 47-51 Flats 1-4, 49 Flats 1-8, 51, 51 Flat 1a 53
	West View Road	4, 11

ZONES AND ADDRESS – LANCASTER CITY COUNCIL
RESIDENTS ON-STREET PARKING

ZONE	NAME OF STREET	ELIGIBLE PROPERTIES
ZONE P (Residents Permits unlimited PLUS 2 Visitor Cards per household)	Lancaster Road	101-113 odds, 115 Ground Floor Flat, 115 First Floor Flat ONLY, 117 Flat 1, 117 Maisonette ONLY, 119-133 odds

ZONES AND ADDRESS – LANCASTER CITY COUNCIL
RESIDENTS ON-STREET PARKING

ZONE	NAME OF	ELIGIBLE PROPERTIES
-------------	----------------	----------------------------

	<i>STREET</i>	
ZONE Q (Residents Permits unlimited per household) <u>NO</u> <u>VISITOR</u> <u>CARDS</u>	Clarendon Road	91 ONLY
	Clarendon Road West	93a ONLY
	Devonshire Road	8 Ground Floor Flat, 8 First Floor Flat, 8 Second Floor Flat ONLY, 20-23 inclusive, 24 Flats 1-4 ONLY, 25-31 odds
	Parliament Street	1 Flats 1-2 ONLY, 3a ONLY, 9-15 odds, 17 Basement Flat 1, 17 Ground Floor Flat, ONE PROPERTY 17 First Floor Flat, 17 Second Floor Flat ONLY, 19 Flats 1-2, 19-23 odds, 29 Flats 1-3 ONLY, 31, 33 Ground Floor Flat, 33 Maisonette, 35-39 odds, 41 Ground Floor Flat, 41 First Floor Flat, 41 Second Floor Flat ONLY, 43-51 odds
	Regent Road	35 ONLY
	West Street	12 Flat 1 (ground floor), 12 Flat 2 (first floor), 12 Flat 3 (second floor), 12 Flat 4 (third floor)

ZONE	<i>NAME OF STREET</i>	<i>ELIGIBLE PROPERTIES</i>
ZONE R (Residents Permits unlimited PLUS	Back Green Street	1 Alpha Cottage, 2
	Back Morecambe Street	1-5 inclusive

2 Visitor Cards per household)	Clarence Street	6, 7, 8, 8a, 9, 10, 11, 16-20 inclusive, 24, 24 Flats 1-3, 26 26 Flats 1-5, 28-34 evens, 34 Ground Floor Flat, ONE PROPERTY 34 First Floor Flat, 34 Second Floor Flat, ONE PROPERTY 34 Third Floor Flat 36-42 evens 42 Ground Floor Flat 1, 42 First Floor Flat 2, 42 Second Floor Flat, ONE PROPERTY 42 Third Floor Flat 3, 44-54 evens 35-45 odds, 51 Ground Floor Flat 1, 51 First Floor Flat 2, 51 Second Floor Flat 3, 53-61 odds
	Clark Street	1-7 odds, 2a, 2, 2 Flats 1-2, 4 Flats 1-4, 6 Flats 1-3, 8, 9 Flats 1-4, 10-14 inclusive, 14 Flats 1-3, 15 Ground Floor Flat, 15 First Floor Flat, 15 Second Floor Flat, 16, 17 Ground Floor Flat 1, 17 First Floor Flat 3, 17 Second Floor Flat 5, 18, 18 Second Floor Flat, 19 Flats 2, 4, 6, 7 ONLY, 20-23 inclusive, 24 Flats 1-3 ONLY, 26 28 28 Flats 1-3 30-38 evens
	Deansgate	2-8 evens, 10a, 12, 12a, 18-22 evens
	Garnett Street	1-5 odds

	Green Street	1, 2, 3, 5, 8-12 evens, 9-11 odds, 13 Flat ONLY, 15-33 odds, 17 Flats 1-3, 23 Flats 1-4, 25 Flats 1-3, 27 Flats 1-3, 29 Flats 1-2, 39 Flats 1-3, 39-53 odds, 51 Ground Floor Flat, 51 First Floor Flat, 51 Second Floor Flat, 54-76 evens, 64 Ground Floor Flat, 64 First Floor Flat, 64 Second Floor Flat, 64 Third Floor Flat
	Lines Street	2b first floor flat, 2c first floor flat ONLY, 3 Basement Flat, 3 Flats 1-4, 6a ONLY, 9a, 9 Ground Floor Flat, 9 Second Floor Flat ONLY, 11-15 odds, 17 (Ma Murphy's) The Flat ONLY
	Lucy Street	1 odds, 2-6 evens
	Marine Road Central	277 Flat ONLY, 288, 289 Cottage Rear of, 289 (1 ST AND 2 ND FLOOR FLAT ONE PROPERTY) 294 First Floor Flat 1, 294 Second Floor Flat 2 ONLY, 297 First Floor flat, 297 Second Floor Flat and third floor flat ONE PROPERTY 298 First Floor Flat, 298 Second Floor Flat, 301, 301 Flats 1-2, 302, 305, 306, 307 Flats 1-2, 311, 273 (the Queens Hotel) The Flat ONLY, 278-279 (Seagull Amusements) The Flat ONLY, 284-285 (Pier Hotel) The Flat ONLY, 291-293 Flats 1-2 ONLY
	Morecambe Street East	22-36 evens, 23-27 odds, 35

	Morecambe Street West	1, 3, 7, 11 13 THE FLAT 15-21 odds, 18 21 Maisonette, 2 The Flat ONLY, 4-8 evens, 16 Oak Cottage, Old Town Mews 1-8 inclusive
	Oldham Street	1-6 inclusive,
	Stanley Street	2-7 inclusive
	Townley Street	3, 4 Ground Floor Flat, 4 First Floor Flat, 4 Second Floor Flat, 5, 6, 7 Ground Floor Flat, 7 First Floor Flat, 7 Second Floor Flat, 8, 9, 11 Flats 1-3

Schedule 3

Permit Holders Only on the roads in Lancaster City

Item No	Zone	Street name	Side of road	Location Details
(1)	G	Albert Road, Lancaster	a) the north-easterly side	from a point 13 metres north-west of the centreline of the link road between Albert Road and Lord Street for a distance of 10 metres in a north-westerly direction
	G	Albert Road, Lancaster	b) the northerly side	(cul-de-sac end) from a point 2 metres north-east of the north-easterly gable end of 83 Lune Street for a distance of 8 metres in a north-easterly direction (echelon parking)
	G	Albert Road, Lancaster	c) the south-westerly side	from a point 9 metres north-west of the centreline of the link road between Albert Road and Lord Street for a distance of 28 metres in a north-westerly direction
(2)	C	Albion Street, Lancaster	both sides	from its junction with Hinde Street to its cul-de-sac end
(3)	H	Aldcliffe Road, Lancaster	a) the north side	from a point 13 metres east of the centreline of Portland Street

Item No	Zone	Street name	Side of road	Location Details
				for a distance of 11 metres in an easterly direction
	I	Aldcliffe Road, Lancaster	b) the north-west side	(i) from a point 13 metres north-east of the centreline of Brook Street for a distance of 30 metres in a north-easterly direction
	I	Aldcliffe Road, Lancaster		(ii) from a point 15 metres south west of the centreline of Cromwell Road for a distance of 94 metres in a south-westerly direction
	I	Aldcliffe Road, Lancaster		(iii) from a point 114 metres south west of the centreline of Cromwell Road for a distance of 10.5 metres in a south-westerly direction
	H	Aldcliffe Road, Lancaster	c) the south-east side	from a point 104 metres south-west of the centreline of Queen Street for a distance of 23 metres in a south-westerly direction
(4)	D	Alma Road, Lancaster	the south side	(i) from a point 21 metres east of the centreline of Charles Street for a distance of 15 metres in an easterly direction
	D	Alma Road, Lancaster		(ii) from a point 39 metres east of the centreline of Charles Street for a distance of 5 metres in an easterly direction
(5)	J	Ashfield Avenue,	a) the east side	from a point 14.1 metres south east of the centreline of Westbourne Road for a distance of 12 metres in a south-easterly direction
	J	Ashfield Avenue,	b) the west side	from a point 143 metres south east of the centreline of Westbourne Road to its junction with Sunnyside Lane
(6)	J	Ashfield	a) the east side	(i) from a point 11.3 metres

Item No	Zone	Street name	Side of road	Location Details
		Avenue, Lancaster		south of the centreline of Westbourne Road for a distance of 18 metres in a southerly direction
	J	Ashfield Avenue, Lancaster		(ii) from a point 34.6 metres south of the centreline of Westbourne Road for a distance of 49 metres in a southerly direction
	J	Ashfield Avenue, Lancaster		(iii) from a point 90.6 metres south of the centreline of Westbourne Road for a distance of 40 metres in a southerly direction
	J	Ashfield Avenue, Lancaster		(iv) from a point 8.8 metres north-west of the centreline of Redvers Street for a distance of 12 metres in a north-westerly direction
	J	Ashfield Avenue, Lancaster		(v) from a point 8.8 metres south-west of the centreline of Redvers Street for a distance of 12 metres in a south-westerly direction
	J	Ashfield Avenue, Lancaster		(vi) from a point 9.7 metres north-west of the centreline of Ashfield Avenue (east link) for a distance of 24 metres in a north-westerly direction
	J	Ashfield Avenue, Lancaster		(vii) from a point 8.5 metres south-west of the centreline of Ashfield Avenue (east link) for a distance of 18 metres in a southerly direction
	J	Ashfield Avenue, Lancaster	b) the north-west side	from a point 12.4 metres north-east of the centreline of Ashfield Avenue (west link) for a distance of 12 metres in a north-easterly direction
	J	Ashfield Avenue, Lancaster	c) the south-east side	from a point 13.8 metres north-east of the centreline of Ashfield Avenue for a distance of 22 metres in a north-easterly

Item No	Zone	Street name	Side of road	Location Details
				direction
	J	Ashfield Avenue, Lancaster	d) the west side	(i) from a point 12.9 metres south of the centreline of Westbourne Road for a distance of 18 metres in a southerly direction
	J	Ashfield Avenue, Lancaster		(ii) from a point 38.9 metres south of the centreline of Westbourne Road for a distance of 12 metres in a southerly direction
	J	Ashfield Avenue, Lancaster		(iii) from a point 19 metres south of the centreline of Redvers Street for a distance of 12 metres in a southerly direction
	J	Ashfield Avenue, Lancaster		(iv) from a point 39.7 metres south of the centreline of Redvers Street for a distance of 18 metres in a southerly direction
	J	Ashfield Avenue, Lancaster		(v) from a point 8 metres south-east of the centreline of Westbourne Road for a distance of 12 metres in a south-westerly direction
	J	Ashfield Avenue, Lancaster		(vi) from a point 32 metres south-east of the centreline of Westbourne Road for a distance of 58 metres in a south-easterly direction
	J	Ashfield Avenue, Lancaster		(vii) from a point 100 metres south-east of the centreline of Westbourne Road for a distance of 10 metres in a south-easterly direction
	J	Ashfield Avenue, Lancaster		(viii) from a point 115 metres south-east of the centreline of Westbourne Road for a distance of 6 metres in a south-easterly direction
(7)	H	Back Street From Regent Street To Portland	both sides	from a point 4.5 metres east of the centreline of Regent Street to a point 4.5 metres west of the centreline of Portland Street

Item No	Zone	Street name	Side of road	Location Details
		Street,		
(8)	F	Blades Street, Lancaster	a) the east side	(i) from a point 10 metres south of the centreline of Wheatfield Street for a distance of 96 metres in a southerly direction
	F	Blades Street, Lancaster		(ii) from a point 120 metres south of the centreline of Wheatfield Street for a distance of 77 metres in a southerly direction
	F	Blades Street, Lancaster	b) the north side	from a point 67 metres west of the centreline of Dallas Road for a distance of 12 metres in a westerly direction
	F	Blades Street, Lancaster	c) the south side	from a point 65 metres west of the centreline of Dallas Road for a distance of 16 metres in a westerly direction
	F	Blades Street, Lancaster	d) the west side	(i) from a point 11 metres south of the centreline of Wheatfield Street for a distance of 100 metres in a southerly direction
	F	Blades Street, Lancaster		(ii) from a point 116 metres south of the centreline of Wheatfield Street for a distance of 84 metres in a southerly direction
(9)	D	Boundary Road, Lancaster		(i) (the side adjacent to the house numbered 2 to 22 Railway Street) from the intersection of the northerly projected line of the south-westerly gable end of 2 Railway Street and the southerly side kerbline in Railway Street, for a distance of 3 metres in a south-westerly direction
	D	Boundary Road, Lancaster		(ii) (the side adjacent to the house numbered 2 to 22 Railway Street) from a point 6 metres south-west

Item No	Zone	Street name	Side of road	Location Details
				of the intersection of the northerly projected line of the south-westerly gable end of 2 Railway Street and the southerly kerbline in Railway Street, for a distance of 14 metres in a south-easterly direction
	D	Boundary Road, Lancaster		(iii) (the side furthest the house numbered 2 to 22 Railway Street) from the intersection of the northerly projected line of the south-westerly gable end of 2 Railway Street and the northerly kerbline in Railway Street, for a distance of 81 metres in a southerly direction
(10)	I	Brook Street, Lancaster	a) the east side	(i) from a point 11 metres south of the centreline of Carr House Lane for a distance of 16 metres in a southerly direction
	I	Brook Street, Lancaster		(ii) from a point 39 metres south of the centreline of Carr House Lane for a distance of 50 metres in a southerly direction
	I	Brook Street, Lancaster		(iii) from a point 11 metres north of the centreline of Aldcliffe Road for a distance of 31 metres in a northerly direction
	I	Brook Street, Lancaster	b) the west side	(i) from a point 15 metres south of the centreline of Carr House Lane for a distance of 15 metres in a southerly direction
	I	Brook Street, Lancaster		(ii) from a point 39 metres south of the centreline of Carr House Lane for a distance of 40 metres in a southerly direction
	I	Brook Street, Lancaster		(iii) from a point 84 metres south of the centreline of Carr House Lane for a

Item No	Zone	Street name	Side of road	Location Details
				distance of 6 metres in a southerly direction
	I	Brook Street, Lancaster		(iv) from a point 11 metres north of the centreline of Aldcliffe Road for a distance of 44 metres in a northerly direction
(11)	A	Bryer Street, Lancaster	the west side	(i) from a point 10 metres north of its junction with Sulyard Street for a distance of 22 metres in a northerly direction
	A	Bryer Street, Lancaster		(ii) from a point 35.5 metres north of its junction with Sulyard Street for a distance of 13.5 metres in a northerly direction
(12)	C	Bulk Road, Lancaster	the west side	(i) from a point 50 metres south-west of the southern boundary of Green Street for a distance of 43 metres in a south-westerly direction
	C	Bulk Road, Lancaster		(ii) from a point opposite the northerly boundary of Ridge Lane for a distance of 47.5 metres in a north-easterly direction
	C	Bulk Road, Lancaster		(iii) from a point 7 metres north-east of the southerly boundary of Ridge Lane for a distance of 77.5 metres in a south-westerly direction
(13)	G	Captains Row, Lancaster	a) the north-easterly side	(i) (section on the south-westerly side of Park House) from a point 3 metres north-west of the extended line of the south-easterly facing building line of Park House for a distance of 4 metres in a north-westerly direction
	G	Captains Row,		(ii) from a point 13 metres

Item No	Zone	Street name	Side of road	Location Details
		Lancaster		north-west of the centreline of Owen Road (south-east section adjacent to Skerton Methodist Church) for a distance of 14 metres in a north-westerly direction
	G	Captains Row, Lancaster	b) the south-westerly side	(section on the south-westerly side of Park House) from the north-westerly kerbline of the cul-de-sac end of Captains Row in front of the south-westerly face of Park House for a distance of 5 metres in a south-easterly direction
(14)	I	Carr House Lane, Lancaster	a) the north side	from a point 11 metres west of the centreline of Dallas Road for a distance of 12 metres in a westerly direction - echelon parking bays
	I	Carr House Lane, Lancaster	b) the south side	(i) from a point 11 metres east of the centreline of Brook Street for a distance of 25 metres in a easterly direction
	I	Carr House Lane, Lancaster		(ii) from a point 50 metres east of the centreline of Brook Street for a distance of 12 metres in a easterly direction
(15)	N	Central Drive, Morecambe	the south-east side	from a point 28.5 metres in a north-easterly direction from its junction with Billy Hill for a distance of 53.5 metres in a north-easterly direction
(16)	O	Chapel Street, Morecambe	the west side	from a point 3.2 metres south of its junction with Victoria Street to a point 3.5 metres north of its junction with Edward Street
(17)	D	Charles Street, Lancaster	the east side	(i) from a point 6 metres south of the centreline of Alma Road for a distance of 39 metres in a southerly direction

Item No	Zone	Street name	Side of road	Location Details
(18)	D	Charles Street, Lancaster		(ii) from a point 52 metres south of the centreline of Alma Road for a distance of 16 metres in a southerly direction
	R	Clarence Street, Morecambe	a) the north-east side	(i) from a point 7 metres south-east of the centreline of Morecambe Street for a distance of 12 metres in a south-easterly direction
	R	Clarence Street, Morecambe		(ii) from a point 29 metres south-east of the centreline of Hall Street for a distance of 17.5 metres in a south-easterly direction
	R	Clarence Street, Morecambe		(iii) from a point 78 metres south-east of the centreline of Hall Street for a distance of 11 metres in a south-easterly direction
	R	Clarence Street, Morecambe	b) the south-west side	(i) from a point 14 metres north-west of the centreline of Station Road for a distance of 18 metres in a north-westerly direction
	R	Clarence Street, Morecambe		(ii) from a point 8 metres south east of the centre line of Hall Street for a distance of 6 metres in a south-easterly direction
(19)	R	Clark Street, Morecambe	a) the north-west side	(i) from a point 8 metres north-west of the centreline of Lucy Street for a distance of 29 metres in a north-easterly direction
	R	Clark Street, Morecambe		(ii) from a point 4 metres north-west of the centreline of Lucy Street for a distance of 18 metres in a south-westerly direction
	R	Clark Street, Morecambe		(iii) from a point 13.6 metres north-east of the centreline of Green Street for a distance of 11.4 metres in a north-easterly direction

Item No	Zone	Street name	Side of road	Location Details
	R	Clark Street, Morecambe	b) the south-east side	from a point 30 metres south-west of the centreline of Lucy Street for a distance of 12 metres in a south-westerly direction
(20)	I	Cromwell Road, Lancaster	a) the north-east side	(i) from a point 11 metres north-west of the centreline of Aldcliffe Road for a distance of 19 metres in a north-westerly direction
	I	Cromwell Road, Lancaster		(ii) from a point 33 metres north-west of the centreline of Aldcliffe Road for a distance of 87 metres in a north-westerly direction
	I	Cromwell Road, Lancaster	b) the south-west side	(i) from a point 11 metres north-west of the centreline of Aldcliffe Road for a distance of 25 metres in a north-westerly direction
	I	Cromwell Road, Lancaster		(ii) from a point 42 metres north-west of the centreline of Aldcliffe Road for a distance of 42 metres in a north-westerly direction
	I	Cromwell Road, Lancaster		(iii) from a point 90 metres north-west of the centreline of Aldcliffe Road for a distance of 32 metres in a north-westerly direction
(21)	H	Dallas Road, Lancaster	a) the east side	(i) from a point 36 metres north of the centreline of Carr House Lane for a distance of 11 metres in a northerly direction
	H	Dallas Road, Lancaster		(ii) from a point 86 metres north of the centreline of Carr House Lane for a distance of 88 metres in a northerly direction
	H	Dallas Road, Lancaster		(iii) from a point 204 metres north of the centreline of Carr House Lane for a distance of 12 metres in a northerly direction

Item No	Zone	Street name	Side of road	Location Details
	F	Dallas Road, Lancaster	b) the west side	(i) from a point 44 metres south of the centreline of Meeting House Lane for a distance of 62 metres in a southerly direction
	F	Dallas Road, Lancaster		(ii) from a point 131 metres south of the centreline of Meeting House Lane for a distance of 26 metres in a southerly direction
	F	Dallas Road, Lancaster		(iii) from a point 172 metres south of the centreline of Meeting House Lane for a distance of 44 metres in a southerly direction
	F	Dallas Road, Lancaster		(iv) from a point 260 metres south of the centreline of Meeting House Lane for a distance of 22 metres in a southerly direction
(22)	C	De Vitre Street, Lancaster	a) the north side	from a point 30 metres north-east of its junction with Alfred Street to its junction with Albion Mews
	C	De Vitre Street, Lancaster	b) the south side	(i) from a point 6 metres north-east of its junction with Denis Street to a point 5 metres south-west of its junction with Shaw Street
	C	De Vitre Street, Lancaster		(ii) from a point 5 metres north-east of its junction with Shaw Street for a distance of 5.5 metres in a north-easterly direction
(23)	C	Denis Street, Lancaster	a) the east side	from a point 10 metres south of its junction with De Vitre Street for a distance of 32 metres in a southerly direction
	C	Denis Street, Lancaster	b) the west side	from its junction with De Vitre Street for a distance of 32 metres in a southerly direction

Item No	Zone	Street name	Side of road	Location Details
(24)	G	Derby Road, Lancaster	a) the northerly side	from a point 26 metres south-east of the centreline of Lune Street for a distance of 11 metres in a south-easterly direction
	G	Derby Road, Lancaster	b) the north-westerly side	from a point 6 metres north-east of the centreline of Albert Road for a distance of 49 metres in a north-easterly direction
	G	Derby Road, Lancaster	c) the westerly side	(i) from a point 6 metres south-west of the centreline of Earl Street for a distance of 29 metres in a south-westerly direction
	G	Derby Road, Lancaster		(ii) from a point 3 metres south-west of the northerly gable end line of No2 Derby Road to a point 7 metres north-east of the centreline of Earl Street
(25)	O	Derby Street, Morecambe	the east side	from a point 8 metres south-east of its junction with Back Crescent Street for a distance of 11 metres in a south-easterly direction
(26)	G	Earl Street, Lancaster	a) the north-westerly side	(i) from a point 8 metres north-east of the centreline of Albert Road for a distance of 38 metres in a north-easterly direction
	G	Earl Street, Lancaster		(ii) from a point 51 metres north-east of the centreline of Albert Road for a distance of 28 metres in a north-westerly direction
	G	Earl Street, Lancaster		(iii) from a point 84 metres north-east of the centreline of Albert Road for a distance of 42 metres in a north-easterly direction
	G	Earl Street, Lancaster	b) the south-easterly side	(i) from a point 7 metres north-east of the centreline of Albert Road for a distance of 105 metres in a north-easterly direction

Item No	Zone	Street name	Side of road	Location Details
	G	Earl Street, Lancaster		(ii) from a point 91 metres north-east of the centreline of Albert Road for a distance of 43 metres in a north-easterly direction
	G	Earl Street, Lancaster		(iii) from a point 44 metres north-east of the centreline of Albert Road for a distance of 23 metres in a north-easterly direction
	G	Earl Street, Lancaster	c) the south-westerly side	from a point 7 metres north-west of the centreline of Derby Road for a distance of 13 metres in a north-westerly direction
(27)	O	Edward Street, Morecambe	the north side	(i) from a point 2.1 metres west of its junction with Union Street to a point 2.3 metres east of its junction with New Street
	O	Edward Street, Morecambe		(ii) from a point 3 metres west of its junction with New Street to a point 2.8 metres east of its junction with Chapel Street
	O	Edward Street, Morecambe		(iii) from a point 2.8 metres west of its junction with Chapel Street to a point 4.5 metres east of its junction with Victoria Street
(28)	J	Fairfield Road, Lancaster	the east side	(i) from a point 11.4 metres north of the centreline of Kellet Court for a distance of 21 metres in a northerly direction
	J	Fairfield Road, Lancaster		(ii) from a point 7.5 metres south of the centreline of Kellet Court for a distance of 12 metres in a southerly direction
(29)	A	Friar Street, Lancaster	the west side	from a point 3.2 metres south of its junction with Moor Lane to its junction with Bridget Street

Item No	Zone	Street name	Side of road	Location Details
(30)	R	Garnett Street, Morecambe	the north-east side	from a point 5 metres south-east of the centreline of Morecambe Street East to a point 8.5 metres north-west of the centreline of Hall Street
(31)	O	Graham Street, Morecambe	the east side	from a point 2.5 metres south-east of its junction with Back Crescent Street to a point 3.5 metres north-west of its junction with Victoria Street
(32)	D	Greaves Road, Lancaster	the west side	from a point 11 metres north of the centreline of Sulby Drive for a distance of 138 metres in a northerly direction
(33)	C	Green Street, Lancaster	a) the north side	(i) from a point 7 metres south-east of its junction with Bulk Road for a distance of 70.5 metres in a south-easterly direction
	C	Green Street, Lancaster		(ii) from a point 80.5 metres south-east of its junction with Bulk Road for a distance of 12 metres in a south-easterly direction (echelon parking)
	C	Green Street, Lancaster	b) the south side	(i) from a point 19 metres south-east of its junction with Bulk Road for a distance of 10 metres in a south-east direction
	C	Green Street, Lancaster		(ii) from a point 6 metres south-east of its junction with Hinde Street to its cul-de-sac end
(34)	R	Green Street, Morecambe	a) the north-east side	(i) from a point 10 metres south-east of the centreline of Clark Street for a distance of 9.5 metres in a south-easterly direction
	R	Green Street, Morecambe		(ii) from a point 38 metres north-west of the centreline of Poulton Road for a distance of 24 metres in a south-easterly direction
	R	Green Street,		(iii) from a point 51 metres

Item No	Zone	Street name	Side of road	Location Details
		Morecambe		south-east of the centreline of Townley Street for a distance of 11 metres in a south-easterly direction
	R	Green Street, Morecambe	b) the south-west side	(i) from a point 16 metres south-east of the centreline of Morecambe Street East for a distance of 6.5 metres in a south-easterly direction
	R	Green Street, Morecambe		(ii) from a point in line with the centreline Townley Street for a distance of 12 metres in a south-easterly direction
	R	Green Street, Morecambe		(iii) from a point 31 metres south-east of the centreline of Townley Street for a distance of 12 metres in a south-easterly direction
	R	Green Street, Morecambe		(iv) from a point 55.6 metres north-west of the centreline of Poulton Road for a distance of 15 metres in a north-westerly direction
(35)	A	High Street, Lancaster	the east side	from a point 60.6 metres south of the centreline of Middle Street for a distance of 18 metres in a southerly direction
(36)	C	Hinde Street, Lancaster	a) the east side	(i) from its junction with Albion Street for a distance of 28 metres in a north-easterly direction
	C	Hinde Street, Lancaster		(ii) from its junction with Albion Street for a distance of 11 metres in a south-westerly direction
	C	Hinde Street, Lancaster	b) the west side	from a point 6 metres south-west of its junction with Green Street for a distance of 50.5 metres in a south-westerly direction
(37)	J	Kellet Court, Lancaster	a) the north side	from a point 8.2 metres east of the centreline of Fairfield Road

Item No	Zone	Street name	Side of road	Location Details
				for a distance of 9.7 metres in an easterly direction
	J	Kellet Court, Lancaster	b) the south side	from a point 8.7 metres east of the centreline of Fairfield Road for a distance of 15.1 metres in an easterly direction
(38)	J	Kelsey Street, Lancaster	a) the north side	from a point 11.2 metres east of the centreline of Wingate-saul Road to a point 11.7 metres west of the centreline of Sibsey Street
	J	Kelsey Street, Lancaster	b) the south side	(i) from a point 12.7 metres east of the centreline of Wingate-saul Road for a distance of 6 metres in an easterly direction
	J	Kelsey Street, Lancaster		(ii) from a point 10.1 metres west of the centreline of Lincoln Road for a distance of 12 metres in a westerly direction
	J	Kelsey Street, Lancaster		(iii) from a point 11.3 metres east of the centreline of Lincoln Road for a distance of 11 metres in an easterly direction
(39)	P	Lancaster Road, Morecambe	the south-west side	from a point 9 metres south-east of its junction with James Street to a point 56.9 metres north-west of its junction with Whitby Road
(40)	C	Langdale Road, Lancaster	the west side	from a point 14 metres north-east of its junction with Bulk Road for a distance of 19 metres in a north-easterly direction
(41)	J	Lincoln Road, Lancaster	a) the east side	(i) from a point 12.4 metres south of the centreline of Kelsey Street for a distance of 36 metres in a southerly direction
	J	Lincoln Road, Lancaster		(ii) from a point 65 metres south of its junction with Kelsey Street for a distance of 50 metres in a

Item No	Zone	Street name	Side of road	Location Details
				southerly direction
	J	Lincoln Road, Lancaster		(iii) from a point 35 metres north-east of the centreline of Wingate-saul Road for a distance of 78 metres in a northerly direction
	J	Lincoln Road, Lancaster	b) the north-west side	from a point 10.9 metres north-east of the centreline of Wingate-saul Road for a distance of 12 metres in a north-easterly direction
	J	Lincoln Road, Lancaster	c) the west side	(i) from a point 11.4 metres south of the centreline of Kelsey Street for a distance of 40 metres in a southerly direction
	J	Lincoln Road, Lancaster		(ii) from a point 58.4 metres south of the centreline of Kelsey Street for a distance of 57 metres in a southerly direction
	J	Lincoln Road, Lancaster		(iii) from a point 27.9 metres north-east of the centreline of Wingate-saul Road for a distance of 78 metres in a northerly direction
(42)	H	Lindow Square, Lancaster	a) the north side	from a point 13 metres east of the centreline of Regent Street for a distance of 44 metres in an easterly direction
	H	Lindow Square, Lancaster	b) the south side	(i) from a point 8 metres west of the centreline of Portland Street for a distance of 23 metres in a westerly direction - Echelon Parking Bays
	H	Lindow Square, Lancaster		(ii) from a point 31 metres west of the centreline of Portland Street to a point 7 metres east of the centreline of Regent Street
(43)	H	Lindow Street, Lancaster	a) the north side	from a point 10 metres west of the centreline of Queen Street to a point 10 metres east of the centreline of Portland Street

Item No	Zone	Street name	Side of road	Location Details
(44)	H	Lindow Street, Lancaster	b) the south side	from a point 13 metres west of the centreline of Queen Street to a point 14 metres east of the centreline of Portland Street
	G	Link Road Between Albert Road And Lord Street, Lancaster	a) the north-west side	from a point 37 metres north-east of the centreline of Lord Street for a distance of 10 metres in a north-easterly direction
	G	Link Road Between Albert Road And Lord Street, Lancaster	b) the north-westerly side	from a point 6 metres north-east of the centreline of Lord Street for a distance of 8 metres in a north-easterly direction
(45)	G	Lord Street, Lancaster	a) the north-easterly side	(i) from a point 4 metres south-east of the centreline of Back Lord Street (northerly junction) for a distance of 27 metres in a south-easterly direction
	G	Lord Street, Lancaster		(ii) from a point 6 metres north-west of the centreline of Back Lord Street (northerly junction) for a distance of 6 metres in a north-westerly direction
	G	Lord Street, Lancaster	b) the north-westerly side	from a point 4 metres north-east of the centreline of Back Lord Street (southerly junction) for a distance of 5 metres in a north-easterly direction
	G	Lord Street, Lancaster	c) the south-easterly side	from a point 1 metres north-east of the centreline of the north-south section of Lord Street for a distance of 5 metres in a south-westerly direction
	G	Lord Street, Lancaster	d) the south-westerly side	(i) from a point 4 metres south-east of the centreline of Back Lord Street (northerly junction) for a distance of 30 metres in a south-easterly direction
	G	Lord Street, Lancaster		(ii) from a point 6 metres north-west of the centreline of Back Lord Street

Item No	Zone	Street name	Side of road	Location Details
				(northerly junction) for a distance of 10 metres in a north-westerly direction
(46)	A	Lucy Street, Lancaster	the south side	(i) from a point 0.6 metres west of its junction with Princess Street for a distance of 8.5 metres in a westerly direction
	A	Lucy Street, Lancaster		(ii) from a point 11.8 metres west of its junction with Princess Street for a distance of 12 metres in a westerly direction
	A	Lucy Street, Lancaster		(iii) from a point 27.2 metres west of its junction with Princess Street for a distance of 5.4 metres in a westerly direction
(47)	R	Lucy Street, Morecambe	a) the south-west side	(i) from a point 8 metres south-east of the centreline of Clark Street for a distance of 17 metres in a south-easterly direction
	R	Lucy Street, Morecambe		(ii) from a point 6.5 metres south-east of the centreline of Back Clark Street for a distance of 15 metres in a south-easterly direction
	R	Lucy Street, Morecambe	b) the south-westerly side	from a point 6.5 metres south-east of the centreline of Townley Street for a distance of 16.5 metres in a south-easterly direction
(48)	G	Lune Street (access To Slipway Adjacent To 115 To 121 Lune Street), Lancaster	a) the south-east side	from a point 2 metres south-west of the south-westerly gable end of 121 Lune Street for a distance of 5 metres in a south-westerly direction
	G	Lune Street (access To Slipway Adjacent To 115 To 121 Lune Street),	b) the south-easterly side	(i) from a point 42 metres south-west of the centreline of Lord Street for a distance of 14 metres in a south-westerly direction

Item No	Zone	Street name	Side of road	Location Details
		Lancaster		
	G	Lune Street (access To Slipway Adjacent To 115 To 121 Lune Street), Lancaster		(ii) from a point 7 metres south-west of the south-westerly gable end of 121 Lune Street for a distance of 8 metres in a south-westerly direction
(49)	G	Lune Street, Lancaster	the south-easterly side	(i) from a point 17 metres south-west of the centreline of Lord Street for a distance of 15 metres in a south-westerly direction
	G	Lune Street, Lancaster		(ii) from a point 14 metres south-west of the centreline of Derby Road to a point 10 metres north-east of the centreline of Lord Street
(50)	G	Lune Terrace, Lancaster	the north-westerly side	from a point 5 metres south-west of the gable end line of No18 Lune Terrace for a distance of 11 metres in a south-westerly direction
(51)	A	Marton Street, Lancaster	the south side	(i) from a point 9.14 metres west of its junction with Thurnham Street to its junction with Peter Street
	A	Marton Street, Lancaster		(ii) from its junction with Peter Street for a distance of 11 metres in a westerly direction
(52)	D	Meadowside, Lancaster	a) the east side	from a point 14 metres south of the centreline of the east-west section of Meadowside for a distance of 44 metres in a southerly direction
	D	Meadowside, Lancaster	b) the north side	(i) from a point 19 metres west of the centreline of the north-south section of Meadowside for a distance of 35 metres in a westerly direction

Item No	Zone	Street name	Side of road	Location Details
	D	Meadowside, Lancaster		(ii) from a point 13 metres west of the centreline of the north-south section of Meadowside for a distance of 34 metres in an easterly direction
	D	Meadowside, Lancaster		(iii) from a point 26 metres east of the centreline of the north-south section of Meadowside for a distance of 35 metres in an easterly direction
	D	Meadowside, Lancaster	c) the south side	(i) from a point 12 metres west of the centreline of the north-south section of Meadowside for a distance of 37 metres in a westerly direction
	D	Meadowside, Lancaster		(ii) from a point 33 metres east of the centreline of the north-south section of Meadowside for a distance of 28 metres in an easterly direction
	D	Meadowside, Lancaster	d) the west side	(i) from a point 8 metres south of the centreline of the east-west section of Meadowside for a distance of 45 metres in a southerly direction
	D	Meadowside, Lancaster		(ii) from a point 61 metres south of the centreline of the east-west section of Meadowside for a distance of 21 metres in a southerly direction
	D	Meadowside, Lancaster		(iii) from a point 91 metres south of the centreline of the east-west section of Meadowside for a distance of 11 metres in a southerly direction
(53)	R	Morecambe Street East, Morecambe	a) the north-west side	(i) from a point 2.5 metres north-east of the centreline of Oldham Street for a distance of 11 metres in a

Item No	Zone	Street name	Side of road	Location Details
				north-easterly direction
	R	Morecambe Street East, Morecambe		(ii) from a point 3 metres south-west of the centreline of Oldham Street for a distance of 6 metres in a south-westerly direction
	R	Morecambe Street East, Morecambe	b) the south-east side	(i) from a point 8 metres south-east of the centreline of Green Street for a distance of 11.5 metres in a south-westerly direction
	R	Morecambe Street East, Morecambe		(ii) from a point 13.5 metres north-east of the centreline of Clarence Street for a distance of 6 metres in a south-westerly direction
(54)	R	Morecambe Street West, Morecambe	the north-west side	from a point 6.5 metres south-west of the centreline of Clarence Street for a distance of 37 metres in a south-westerly direction
(55)	A	New Road, Lancaster	the east side	from a point 10 metres north-east of its junction with Church Street for a distance of 16.5 metres in a north-easterly direction (echelon parking)
(56)	O	New Street, Morecambe	the west side	from a point 3.5 metres south of its junction with Victoria Street to a point 3 metres north of its junction with Edward Street
(57)	R	Oldham Street, Morecambe	the south-west side	from a point 7 metres north-west of the centreline of Morecambe Street East for a distance of 19 metres in a north-westerly direction
(58)	D	Percy Road, Lancaster	the south side	from a point 18 metres west of the centreline of Charles Street for a distance of 41 metres in a westerly direction
(59)	H	Portland Street, Lancaster	the west side	(i) from a point 20 metres south of the centreline of Lindow Square/Street for a

Item No	Zone	Street name	Side of road	Location Details
				distance of 66 metres in a southerly direction
	H	Portland Street, Lancaster		(ii) from a point 94 metres south of the centreline of Lindow Square for a distance of 120 metres in a southerly direction
(60)	A	Queen Square, Lancaster	the north side	from a point 9.5 metres west of the centreline of King Street to a point 11 metres east of the centreline of Queen Street
(61)	A	Queen Street, Lancaster	the east side	(i) from a point 7 metres north of the centreline of Lindow Street for a distance of 35 metres in a southerly direction
	A	Queen Street, Lancaster		(ii) from a point 35 metres south of the centreline of Lindow Street for a distance of 35 metres in a southerly direction
	A	Queen Street, Lancaster		(iii) from a point 11.5 metres north of the centreline of Lindow Street for a distance of 21.5 metres in a northerly direction
(62)	D	Railway Street, Lancaster,	a) the north-west side	(i) from a point 1 metre south-west of the line of the north-easterly gable end of 13 Railway Street for a distance of 30 metres in a south-westerly direction
	D	Railway Street, Lancaster,		(ii) from a point 40 metre south-west of the line of the north-easterly gable end of 13 Railway Street to a point in line with the southerly gable end of 2 Railway Street
	D	Railway Street, Lancaster,	b) the south-east side	from a point 2 metres south-west of the line of the north-easterly gable end of 2 Ripley Street to the south-westerly

Item No	Zone	Street name	Side of road	Location Details
				gable end of 2 Railway Street
(63)	J	Redvers Street, Lancaster	a) the north-west side	from a point 12 metres north-east of the centreline of Ashfield Avenue to a point 11.9 metres south-west of the centreline of Ashfield Avenue East Link
	J	Redvers Street, Lancaster	b) the south-east side	from a point 11.7 metres north-east of the centreline of Ashfield Avenue west link to a point 15.1 metres south of the centreline of Ashfield Avenue east link
(64)	H	Regent Street, Lancaster	a) the east side	(i) from a point 11 metres north of the centreline of Carr House Lane for a distance of 118 metres in a northerly direction
	H	Regent Street, Lancaster		(ii) from a point 143 metres north of the centreline of Carr House Lane for a distance of 68 metres in a northerly direction
	I	Regent Street, Lancaster	b) the west side	from a point 9 metres south of the centreline of Carr House Lane for a distance of 70 metres in a southerly direction
(65)	C	Ridge Street, Lancaster	a) the north side	(i) from a point 6 metres south-east of its junction with Bulk Road for a distance of 58 metres in a south-easterly direction
	C	Ridge Street, Lancaster		(ii) from a point 78 metres south-east of its junction with Bulk Road to its cul-de-sac end
	C	Ridge Street, Lancaster	b) the south side	from a point 6 metres south-east of its junction with Bulk Road for a distance of 81 metres in a south-easterly direction
(66)	C	Shaw Street, Lancaster	both sides	from a point 5 metres south-east of its junction with De Vitre Street for a distance of 28 metres in a south-easterly direction

Item No	Zone	Street name	Side of road	Location Details
(67)	J	Sibsey Street, Lancaster	a) the east side	(i) from a point 9.6 metres north of the centreline of Sylvester Street for a distance of 42 metres in a northerly direction
	J	Sibsey Street, Lancaster		(ii) from a point 58.4 metres north of the centreline of Sylvester Street for a distance of 36 metres in a northerly direction
	J	Sibsey Street, Lancaster		(ii) from a point 8.4 metres south of the centreline of Sylvester Street for a distance of 55 metres in a southerly direction
	J	Sibsey Street, Lancaster	b) the north-west side	from a point 14.6 metres north-east of the centreline of Wingate-saul Road for a distance of 36 metres in a north-easterly direction
	J	Sibsey Street, Lancaster	c) the south-east side	from a point 20.7 metres north-east of the centreline of Wingate-saul Road for a distance of 33 metres in a north-easterly direction
	J	Sibsey Street, Lancaster	d) the west side	(i) from a point 12 metres south of the centreline of Kelsey Street for a distance of 183 metres in a southerly direction
	J	Sibsey Street, Lancaster		(ii) from a point 9.8 metres north of the centreline of Kelsey Street for a distance of 6 metres in a northerly direction
(68)	J	Sibsey Street, Lancaster		(iii) from a point 201.5 metres south of the centreline of Kelsey Street for a distance of 30 metres in a southerly direction
	C	Sidney Terrace, Lancaster	the south side	the whole length (echelon parking)

Item No	Zone	Street name	Side of road		Location Details	
(69)	D	Springfield Street, Lancaster	a)	the north-west side	(i)	from a point 14 metres north-east of the centreline of South Road for a distance of 25 metres in a north-easterly direction
	D	Springfield Street, Lancaster			(ii)	from a point 42 metres north-east of the centreline of South Road for a distance of 10 metres in a north-easterly direction
	D	Springfield Street, Lancaster			(iii)	from a point 55 metres north-east of the centreline of South Road for a distance of 10 metres in a north-easterly direction
	D	Springfield Street, Lancaster			(iv)	from a point 68 metres north-east of the centreline of South Road for a distance of 9 metres in a north-easterly direction
	D	Springfield Street, Lancaster			(v)	from a point 80 metres north-east of the centreline of South Road for a distance of 10 metres in a north-easterly direction
	D	Springfield Street, Lancaster			(vi)	from a point 93 metres north-east of the centreline of South Road for a distance of 5 metres in a north-easterly direction
	D	Springfield Street, Lancaster	b)	the south-east side	(i)	from a point 20 metres north-east of the centreline of South Road for a distance of 47 metres in a north-easterly direction
	D	Springfield Street, Lancaster			(ii)	from a point 72 metres north-east of the centreline of South Road for a distance of 25 metres in a north-easterly direction
(70)	E	St. Georges Quay, Lancaster	the south-west side		from a point 35.5 metres north-west of the line of the north-westerly abutment of Damside Street disused railway bridge for a distance of 63 metres in a north-westerly direction	

Item No	Zone	Street name	Side of road	Location Details
(71)	B	St. Mary's Gate, Lancaster	the north side	from its junction with Priory Close for a distance of 14 metres in a westerly direction (echelon parking)
(72)	R	Stanley Street, Morecambe	the south-west side	from a point 7 metres north-west of the centreline of Morecambe Street East for a distance of 19 metres in a north-westerly direction
(73)	A	Sulyard Street, Lancaster	a) the north side	(i) from a point 16 metres east of its junction with Dalton Square for a distance of 22 metres in an easterly direction
	A	Sulyard Street, Lancaster		(ii) from a point 5 metres east of its junction with Bryer Street for a distance of 16.5 metres in an easterly direction
	A	Sulyard Street, Lancaster	b) the south side	(i) from a point 16 metres east of its junction with Dalton Square for a distance of 22.5 metres in an easterly direction
	A	Sulyard Street, Lancaster		(ii) from a point 7 metres west of its junction with Bulk Street for a distance of 26.5 metres in a westerly direction
(74)	J	Sunnyside Lane, Lancaster	a) the east side	from a point 14 metres north of the centreline of Sunnyside Close for a distance of 12 metres in a northerly direction
	J	Sunnyside Lane, Lancaster	b) the west side	(i) from a point 2.7 metres north of the centreline of Sunnyside Close for a distance of 6 metres in a northerly direction
	J	Sunnyside Lane, Lancaster		(ii) from a point 14.2 metres north of the centreline of Sunnyside Close to its junction with Ashfield Avenue
(75)	J	Sylvester	a) the north side	from a point 11 metres east of

Item No	Zone	Street name	Side of road	Location Details
		Street, Lancaster		the centreline of Sibsey Street for a distance of 28.5 metres in an easterly direction
	J	Sylvester Street, Lancaster	b) the south side	(i) from a point 12.6 metres east of the centreline of Sibsey Street for a distance of 9 metres in an easterly direction
	J	Sylvester Street, Lancaster		(ii) from a point 27.6 metres east of the centreline of Sibsey Street for a distance of 10 metres in an easterly direction
	J	Sylvester Street, Lancaster	c) the west side	from a point 7.5 metres south of the extended southern kerb line of Sylvester Street for a distance of 66 metres in a southerly direction
(76)	R	Townley Street, Morecambe	the south-east side	from a point 7 metres south-west of the centreline of Lucy Street for a distance of 26.5 metres in a south-westerly direction
(77)	O	Union Street, Morecambe	the west side	from a point 3.5 metres south of its junction with Victoria Street to a point 3 metres north of its junction with Edward Street
(78)	F	Ushers Meadow, Lancaster	a) the north side	(i) from a point 20 metres west of the centreline of Dallas Road for a distance of 6 metres in a westerly direction - parking at right angles to the kerb
	F	Ushers Meadow, Lancaster		(ii) from a point 41 metres west of the centreline of Dallas Road for a distance of 26 metres in a westerly direction - parking at right angles to the kerb
	F	Ushers Meadow, Lancaster	b) the south side	from a point 25 metres west of the centreline of Dallas Road for a distance of 7 metres in a westerly direction - parking at

Item No	Zone	Street name	Side of road	Location Details
				right angles to the kerb
(79)	F	Villas Court, Lancaster	a) the north side	from a point 21 metres west of the centreline of Dallas Road for a distance of 37 metres in a westerly direction - echelon parking
	F	Villas Court, Lancaster	b) the south side	from a point 21 metres west of the centreline of Dallas Road for a distance of 37 metres in a westerly direction - echelon parking
(80)	J	West Road, Lancaster	the south side	from a point 13.1 metres west of the centreline of Fairfield Road for a distance of 42 metres in a westerly direction
(81)	J	Westbourne Road,	the south-west side	from a point 13.3 metres west of the centreline of Ashfield Avenue (east link) to a point 16.5 metres east of the centreline of Ashfield Avenue (west link)
(82)	J	Westbourne Road, Lancaster	a) the north side	(i) from a point 12.1 metres west of the centreline of Station Road for a distance of 72.6 metres in a westerly direction
	J	Westbourne Road, Lancaster		(ii) from a point 15.2 metres west of the centreline of Fairfield Road for a distance of 18 metres in a westerly direction
	J	Westbourne Road, Lancaster		(iii) from a point 49.2 metres west of the centreline of Fairfield Road for a distance of 10 metres in a westerly direction
	J	Westbourne Road, Lancaster		(iv) from a point 80 metres west of the centreline of Fairfield Road for a distance of 7 metres in a westerly direction
	J	Westbourne Road, Lancaster	b) the south side	from a point 25.9 metres west of the centreline of Sibsey Street to a point 15.8 metres east of the centreline of Wingate-saul Road

Item No	Zone	Street name	Side of road	Location Details
(83)	F	Wheatfield Street, Lancaster	a) the east side	(i) from a point 14 metres south of the centreline of Meeting House Lane for a distance of 16 metres in a southerly direction
	F	Wheatfield Street, Lancaster		(ii) from a point 35 metres south of the centreline of Meeting House Lane for a distance of 8 metres in a southerly direction
	F	Wheatfield Street, Lancaster		(iii) from a point 64 metres south of the centreline of Meeting House Lane for a distance of 8 metres in a southerly direction
	F	Wheatfield Street, Lancaster		(iv) from a point 79 metres south of the centreline of Meeting House Lane for a distance of 11 metres in a southerly direction
	F	Wheatfield Street, Lancaster	b) the north side	(i) from a point 10 metres west of the centreline of Dallas Road for a distance of 14 metres in a westerly direction
	F	Wheatfield Street, Lancaster		(ii) from a point 38 metres west of the centreline of Dallas Road for a distance of 43 metres in a westerly direction
	F	Wheatfield Street, Lancaster	c) the south side	(i) from a point 9 metres east of the centreline of Blades Street for a distance of 14 metres in an easterly direction
	F	Wheatfield Street, Lancaster		(ii) from a point 11 metres west of the centreline of Dallas Road for a distance of 12 metres in an westerly direction
	F	Wheatfield Street, Lancaster		(iii) from a point 8 metres west of the centreline of Blades Street for a distance of 23 metres in an westerly direction

Item No	Zone	Street name	Side of road	Location Details
(84)	J	Wingate-saul Road,	a) the east side	from a point 10.9 metres south of the centreline of Westbourne Road for a distance of 10 metres in a southerly direction
	J	Wingate-saul Road,	b) the north-east side	from a point 13.2 metres north west of the centreline of Sibsey Street for a distance of 12 metres in a north-westerly direction
	J	Wingate-saul Road,	c) the west side	from a point 89.1 metres south of the centreline of Westbourne Road for a distance of 6 metres in a northerly direction
(85)	J	Wingate-saul Road, Lancaster	a) the east side	(i) from a point 12.3 metres north of the centreline of Kelsey Street for a distance of 10 metres in a northerly direction
	J	Wingate-saul Road, Lancaster		(ii) from a point 12.4 metres south of the centreline of Kelsey Street for a distance of 6 metres in a southerly direction
	J	Wingate-saul Road, Lancaster		(iii) from a point 25.9 metres south of the centreline of Kelsey Street for a distance of 10 metres in a southerly direction
	J	Wingate-saul Road, Lancaster		(iv) from a point 40.4 metres south of the centreline of Kelsey Street for a distance of 7 metres in a southerly direction
	J	Wingate-saul Road, Lancaster		(v) from a point 53 metres south of the centreline of Kelsey Street for a distance of 29 metres in a southerly direction
	J	Wingate-saul Road,		(ci) from a point 88.5 metres south of the centreline of

Item No	Zone	Street name	Side of road	Location Details
		Lancaster		Kelsey Street for a distance of 87 metres in a southerly direction
J		Wingate-saul Road, Lancaster	b) the north-east side	(i) from a point 27.6 metres north-west of the centreline of Lincoln Road for a distance of 6 metres in a north-westerly direction
J		Wingate-saul Road, Lancaster		(ii) from a point 9.1 metres north-west of the centreline of Lincoln Road for a distance of 12 metres in a north-westerly direction
J		Wingate-saul Road, Lancaster		(iii) from a point 8.6 metres south east of the centreline of Lincoln Road for a distance of 12 metres in a south-easterly direction
J		Wingate-saul Road, Lancaster	c) the south-east side	from a point 27 metres north-west of the centreline of Lincoln Road for a distance of 55 metres in a south-westerly direction
J		Wingate-saul Road, Lancaster	d) the west side	(i) from a point 17.7 metres south of the centreline of Westbourne Road for a distance of 41.4 metres in a southerly direction
J		Wingate-saul Road, Lancaster		(ii) from a point 66.1 metres south of the centreline of Westbourne Road for a distance of 6 metres in a southerly direction
J		Wingate-saul Road, Lancaster		(iii) from a point 16.9 metres south of the centreline of Anthony Road for a distance of 18 metres in a southerly direction
J		Wingate-saul Road, Lancaster		(iv) from a point 39.3 metres south of the centreline of Anthony Road for a distance of 15 metres in a southerly direction
J		Wingate-saul Road,		(v) from a point 60.5 metres south of the centreline of

Item No	Zone	Street name	Side of road	Location Details
		Lancaster		Anthony Road for a distance of 70 metres in a southerly direction

Schedule 4

Permit Holder Only, Mon – Sat 9am – 6pm

Schedule 5

Permit Holders and limited waiting 1 Hour No Return within 1 Hour, Mon-Sat 8am-6pm

Schedule 6

Permit Holders and limited waiting 1 Hour No Return within 1 Hour, Mon-Sat 9am-6pm

Schedule 7

Permit Holders and limited waiting 1 Hour No Return within 2 Hours, 9am-midnight

Schedule 8

Permit holders and limited waiting 1 hour No return within 2 hours on the roads in Lancaster City

Item No	Zone	Street name	Side of road	Location Details
(1)	I	Carr House Lane, Lancaster	the south side	from a point 79 metres east of the centreline of Brook Street for a distance of 14 metres in a easterly direction
(2)	R	Clarence Street, Morecambe	a) the north-east side	(i) from a point 13.5 metres south-east of the centreline of Marine Road East for a distance of 17 metres in a south-westerly direction
	R	Clarence Street, Morecambe		(ii) from a point 5.5. metres north-west of the centreline of Morecambe Street for a distance of 11 metres in a south-easterly direction
	R	Clarence Street, Morecambe	b) the south-west side	from a point 5 metres south-east of the centreline of Deansgate for a distance of 11 metres in a south-easterly direction
(3)	R	Green Street, Morecambe	the south-west side	from a point 10 metres south-east of the centreline of Marine Road Central for a distance of 17 metres in a south-easterly direction
(4)	R	Lines Street, Morecambe	the north-west side	from a point 18 metres south-west of the centreline of Clarence Street for a distance of 20 metres in a south-westerly direction
(5)	F	Ushers Meadow, Lancaster	the west side	from a point 7 metres north of the south-westerly corner of the adopted highway at its cul-de-

Item No	Zone	Street name	Side of road	Location Details
				sac end for a distance of 5 metres in a northerly direction

Schedule 9

Permit holders and limited waiting 1 hour No return within 2 hours Mon-Sat 8am-6pm on the roads in Lancaster City

Item No	Zone	Street name	Side of road	Location Details
(1)	Q	Parliament Street, Morecambe	a) the north-west side	(i) from a point 27 metres south-west of its junction with Regent Road for a distance of 59 metres in a south-westerly direction
	Q	Parliament Street, Morecambe		(ii) from a point 10 metres north-east of its junction with West Street for a distance of 62 metres in a north-easterly direction
	Q	Parliament Street, Morecambe	b) the south-east side	(i) from a point 25 metres north-east of its junction with West Street for a distance of 12 metres in a north-easterly direction
	Q	Parliament Street, Morecambe		(ii) from a point 46.6 metres north-east of its junction with West Street for a distance of 12 metres in a north-easterly direction
	Q	Parliament Street, Morecambe		(iii) from a point 56 metres south-west of its junction with Regent Road for a distance of 21.5 metres in a south-westerly direction
(2)	J	Sibsey Street, Lancaster	the east side	from a point 18.2 metres south-east of the centreline of Westbourne Road for a distance of 40 metres in a south-easterly direction

Schedule 10

Permit Holders and limited waiting 2 Hours No Return within 2 Hours, Mon-Sat 8am-6pm

Schedule 11

Permit holders and limited waiting 2 hours No return within 4 hours on the roads in Lancaster City

Item No	Zone	Street name	Side of road	Location Details
(1)	R	Back Green Street (north-south Section), Morecambe	the south-east side	from a point 1 metres north-east of the centreline of Back Green Street (east-west) for a distance of 17 metres in a south-westerly direction
(2)	F	Blades Street, Lancaster	a) the north side	(i) from a point 6 metres west of the centreline of Dallas Road for a distance of 20 metres in a westerly direction
	F	Blades Street, Lancaster		(ii) from a point 34 metres west of the centreline of Dallas Road for a distance of 17 metres in a westerly direction
	F	Blades Street, Lancaster	b) the south side	from a point 20 metres west of the centreline of Dallas Road for a distance of 6 metres in a westerly direction
(3)	R	Green Street, Morecambe	the south-west side	from a point 15 metres north west of the centre line of Poulton Road for a distance of 34 metres in a north westerly direction

Schedule 12

Permit holders and limited waiting 2 hours No return within 4 hours Mon-Sat 8am-6pm on the roads in Lancaster City

Item No	Zone	Street name	Side of road	Location Details
(1)	Q	Devonshire Road, Morecambe	both sides	from a point 6 metres north-west of its junction with Clarendon Road for a distance of 19 metres in a north-westerly direction
(2)	Q	East Street, Morecambe	a) the north-west side	from a point 26 metres north-east of its junction with West Street for a distance of 14.4 metres in a north-easterly direction
	Q	East Street, Morecambe	b) the south-east side	(i) from a point 23 metres south-west of its junction with Regent Road for a distance of 21 metres in a south-westerly direction
	Q	East Street,		(ii) from a point 49 metres

Item No	Zone	Street name	Side of road	Location Details
		Morecambe		south-west of its junction with Regent Road for a distance of 26 metres in a south-westerly direction
(3)	G	Lune Street, Lancaster	a) the north-westerly side	(i) from a point 20 metres south-west of the centreline of Lord Street to a point 54 metres south-west of the centreline of Captains Row
	G	Lune Street, Lancaster		(ii) from a point 30 metres south-west of the centreline of Captains Row for a distance of 13 metres in a south-westerly direction
	G	Lune Street, Lancaster		(iii) from a point 12 metres south-west of the centreline of Captains Row for a distance of 6 metres in a south-westerly direction
	G	Lune Street, Lancaster		(iv) from a point 44 metres south-west of the centreline of Owen Road (section adjacent to the Skerton Hotel) for a distance of 16 metres in a south-westerly direction
	G	Lune Street, Lancaster	b) the south-easterly side	from a point 16 metres south-west of the centreline of Owen Road (section adjacent to the Skerton Hotel) for a distance of 30 metres in a south-westerly direction
(4)	G	Owen Road (section Parallel To Lune Street, Adjacent To Skerton Methodist Church), Lancaster	a) the north-westerly side	from a point 10 metres south-west of the centreline of the section of Owen Road adjacent to properties 3 to 11 for a distance of 21 metres in a south-westerly direction

Item No	Zone	Street name	Side of road	Location Details
	G	Owen Road (section Parallel To Lune Street, Adjacent To Skerton Methodist Church), Lancaster	b) the south-easterly side	from a point 44 metres south-west of the centreline of Owen Road (section adjacent to the Skerton Hotel) for a distance of 16 metres in a south-westerly direction
(5)	J	Sylvester Street, Lancaster	the east side	(i) from a point 25.3 metres south of its extended southerly kerbline for a distance of 16 metres in a southerly direction
	J	Sylvester Street, Lancaster		(ii) from a point 48.8 metres south of its extended southerly kerb line for a distance of 25 metres in a southerly direction

Schedule 13

Permit holders and limited waiting 3 hours No return within 6 hours Mon-Sat 8am-6pm on the roads in Lancaster City

Item No	Zone	Street name	Side of road	Location Details
(1)	J	County Street,	the north side	(i) from a point 12.8 metres east of the centreline of Fairfield Road for a distance of 7 metres in an easterly direction
	J	County Street,		(ii) from a point 24.2 metres east of the centreline of Fairfield Road for a distance of 4.6 metres in an easterly direction
	J	County Street,		(iii) from a point 36.4 metres east of the centreline of Fairfield Road for a distance of 13.9 metres in an easterly direction
	J	County Street,		(iv) from a point 62.8 metres east of the centreline of Fairfield Road for a distance of 6.6 metres in an easterly direction
(2)	J	Fairfield Road, Lancaster	the east side	(i) from a point 13.4 metres south of the centreline of

Item No	Zone	Street name	Side of road	Location Details
				County Street for a distance of 13 metres in a southerly direction
	J	Fairfield Road, Lancaster		(ii) from a point 18.8 metres north of the centreline of County Street for a distance of 6 metres in a southerly direction

Schedule 14

Permit holders and limited waiting 30 Minutes No return within 1 hour on the roads in Lancaster City

Item No	Zone	Street name	Side of road	Location Details
(1)	I	Aldcliffe Place, Lancaster	the west side	from a point 8.4 metres south of the centreline of Carr House Lane for a distance of 9.6 metres in a southerly direction - echelon parking bays
(2)	R	Clarence Street, Morecambe	the south-west side	from a point 53.5 metres south-east of the centreline of Hall Street for a distance of 17.5 metres in a south-easterly direction
(3)	R	Deansgate, Morecambe	the north-west side	from a point 13.5 metres south-west of the centreline of Clarence Street to a point 11 metres north-east of the centreline of Queen Street
(4)	R	Lines Street, Morecambe	the south-east side	from a point 26 metres south-west of the centreline of Clarence Street for a distance of 18 metres in a south-westerly direction
(5)	R	Morecambe Street West, Morecambe	the north-west side	from a point 43.5 metres south-west of the centreline of Clarence Street for a distance of 11 metres in a south-westerly direction
(6)	R	Moss Lane, Morecambe	the south-east side	from a point 15.5 metres south-west of the centreline of Clarence Street for a distance of 28.5 metres in a south-westerly direction

Item No	Zone	Street name	Side of road	Location Details
(7)	H	Regent Street, Lancaster	the west side	from a point 12 metres south of the centreline of High Street for a distance of 85 metres in a southerly direction

Schedule 15

Permit Holders and limited waiting 3 Hours No Return within 6 Hours

Item No	Zone	Street name	Side of road	Location Details
(1)	F	Wheatfield Street, Lancaster	the west side	from a point 24 metres south of the centreline of Meeting House Lane for a distance of 53 metres in a southerly direction
(2)	I	Aldcliffe Road, Lancaster	the north west side	from a point 146.5 metres south west of the centreline of Cromwell Road for a distance of 24.5 metres in a south-westerly direction
(3)	I	Aldcliffe Road, Lancaster	the north west side	from a point 181.5 metres south west of the centreline of Cromwell Road for a distance of 20.5 metres in a south-westerly direction
(4)	I	Aldcliffe Road, Lancaster	the north west side	from a point 209 metres south west of the centreline of Cromwell Road for a distance of 25 metres in a south-westerly direction
(5)	I	Aldcliffe Road, Lancaster	the north west side	from a point 247 metres south west of the centreline of Cromwell Road for a distance of 19 metres in a south-westerly direction
(6)	I	Aldcliffe Road, Lancaster	the north west side	from a point 288.5 metres south west of the centreline of Cromwell Road for a distance of 21.5 metres in a south-westerly direction
(7)	I	Brook Street, Lancaster	the west side	from a point 11 metres north of the centreline of Aldcliffe Road for a distance of 31 metres in a northerly direction

Schedule 16

Permit holders and limited waiting 4 hours No return within 4 hours Mon-Sat 8am-6pm on the roads in Lancaster City

Item No	Zone	Street name	Side of road	Location Details
(1)	J	Sunnyside Lane,	the south-east side	from a point 61.4 metres south-west of the centreline of Sunnyside Close for a distance of 12 metres in a south-westerly direction
(2)	J	Sunnyside Lane, Lancaster	a) the north-west side	(i) from a point 12.4 metres south-west of the centreline of Sunnyside Close for a distance of 33 metres in a south-westerly direction
	J	Sunnyside Lane, Lancaster		(ii) from a point 51.4 metres south-west of the centreline of Sunnyside Close for a distance of 24 metres in a south-westerly direction
	J	Sunnyside Lane, Lancaster	b) the south-east side	(i) from a point 20.4 metres south-west of the centreline of Sunnyside Close for a distance of 12 metres in a south-westerly direction
	J	Sunnyside Lane, Lancaster		(ii) from a point 42.4 metres south-west of the centreline of Sunnyside Close for a distance of 12 metres in a south-westerly direction
(3)	J	Wingate-saul Road,	the west side	from a point 13.6 metres south west of the extended centreline of Sibsey Street for a distance of 21.9 metres in a north-easterly direction
(4)	J	Wingate-saul Road, Lancaster	the east side	from a point 8 metres south-west of the centreline of Sibsey Street for a distance of 10 metres in a south-easterly direction

Schedule 17

Doctor Parking Place on the roads in Lancaster City

Item No	Street name	Side of road	Location Details
(1)	Dalton Square, Lancaster	the east side	from a point 14.6 metres north of its junction with Nelson Street for a distance of 4.8 metres in a northerly direction (echelon parking)
(2)	Queen Square, Lancaster	the north side	from a point 5 metres east of the centreline of Queen Street for a distance of 6 metres in an easterly direction

Schedule 18

Pay & Display Parking Mon-Sat 8am-6pm Max Stay 1 Hour No Return 2 Hours except Residents parking permit holders 8am-10am and 4pm - 6pm on roads in Lancaster City

Parking Place No.	Road, Side of Road and Location Description	Max Parking Duration
(1) ZONE A	Church Street, Lancaster, Lancaster the north side from a point 28.5 metres west of the centreline of New Road for a distance of 20 metres in a westerly direction	Max Stay 1 Hour No Return 2 Hours except Residents parking permit holders 8am-10am and 4pm - 6pm
(2) ZONE A	Dalton Square, Outer Perimeter, Lancaster, South Of River, a) the east side (i) from a point 19.4 metres north of its junction with Nelson Street for a distance of 21.6 metres in a northerly direction (echelon parking)	Max Stay 1 Hour No Return 2 Hours except Residents parking permit holders 8am-10am and 4pm - 6pm
ZONE A	(ii) from a point 9.2 metres south of its junction with Sulyard Street for a distance of 31.2 metres in a southerly direction (echelon parking)	Max Stay 1 Hour No Return 2 Hours except Residents parking permit holders 8am-10am and 4pm - 6pm
ZONE A	b) the north side from a point 8 metres east of its junction with Great John Street for a distance of 24 metres in an easterly direction	Max Stay 1 Hour No Return 2 Hours except Residents parking permit holders 8am-10am and 4pm - 6pm
(3) ZONE A	Friar Street, Lancaster, Lancaster a) the east side (i) from a point 8 metres north of its junction with	Max Stay 1 Hour No

Parking Place No.	Road, Side of Road and Location Description	Max Parking Duration
ZONE A	Sulyard Street for a distance of 44 metres in a northerly direction	Return 2 Hours except Residents parking permit holders 8am-10am and 4pm - 6pm
	(ii) from a point 59 metres north of its junction with Sulyard Street for a distance of 22 metres in a northerly direction	Max Stay 1 Hour No Return 2 Hours except Residents parking permit holders 8am-10am and 4pm - 6pm
ZONE A	b) the west side (i) from the centreline of Sulyard Street for a distance of 20 metres in a northerly direction	Max Stay 1 Hour No Return 2 Hours except Residents parking permit holders 8am-10am and 4pm - 6pm
ZONE A	(ii) from a point 2.5 metres north of Friars Passage for a distance of 14 metres in a northerly direction	Max Stay 1 Hour No Return 2 Hours except Residents parking permit holders 8am-10am and 4pm - 6pm
(4)	George Street, Lancaster, Lancaster the north side	
ZONE A	from a point 13 metres east of Thurnham Street for a distance of 33 metres in an easterly direction	Max Stay 1 Hour No Return 2 Hours except Residents parking permit holders 8am-10am and 4pm - 6pm
(5)	Marton Street, Lancaster, Lancaster the south side	
ZONE A	from a point 13 metres east of the centreline of Penny Street to a point 11 metres west of its junction with Peter Street	Max Stay 1 Hour No Return 2 Hours except Residents parking permit holders 8am-10am and 4pm - 6pm
(6)	New Road, Lancaster, Lancaster the east side	
ZONE A	from a point 35 metres north of the centreline of Church Street for a distance of 26 metres in a northerly direction (echelon parking)	Max Stay 1 Hour No Return 2 Hours except Residents parking permit holders 8am-10am and 4pm - 6pm
(7)	Penny Street, Lancaster, Lancaster	
ZONE A	a) both sides the triangular area of highway at its junction with King Street from a point 8.5 metres south of the kerbline to	Max Stay 1 Hour No Return 2 Hours except

Parking Place No.	Road, Side of Road and Location Description	Max Parking Duration
	the south of No. 110 Penny Street for a distance of 10.5 metres in a southerly direction	Residents parking permit holders 8am-10am and 4pm - 6pm
ZONE A	b) the east side (i) from a point 33 metres south of the centre line of Marton Street for a distance of 28 metres in a southerly direction	Max Stay 1 Hour No Return 2 Hours except Residents parking permit holders 8am-10am and 4pm - 6pm
ZONE A	(ii) from a point 65 metres south of the centre line of Marton Street for a distance of 13 metres in a southerly direction	Max Stay 1 Hour No Return 2 Hours except Residents parking permit holders 8am-10am and 4pm - 6pm
ZONE A	(iii) from a point 82 metres south of the centreline of Marton Street for a distance of 20 metres in a south-easterly direction	Max Stay 1 Hour No Return 2 Hours except Residents parking permit holders 8am-10am and 4pm - 6pm
(8)	Quarry Road, Lancaster, Lancaster the north side	
ZONE A	(i) from a point 79 metres west of the centre line of St. Peter's Road to a point 30.5 metres east of the centre line of Robert Street	Max Stay 1 Hour No Return 2 Hours except Residents parking permit holders 8am-10am and 4pm - 6pm
ZONE A	(ii) from a point 50 metres west of the centre line of St. Peter's Road for a distance of 22.5 metres in a westerly direction	Max Stay 1 Hour No Return 2 Hours except Residents parking permit holders 8am-10am and 4pm - 6pm
(9)	Robert Street, Lancaster, Lancaster the east side	
ZONE A	from a point 14 metres south of the centreline of Nelson Street for a distance of 60.5 metres in a southerly direction	Max Stay 1 Hour No Return 2 Hours except Residents parking permit holders 8am-10am and 4pm - 6pm

Schedule 19

Pay & Display Parking Mon-Sat 8am-6pm Max Stay 30 minutes No Return 1 Hour except Residents parking permit holders 8am -10am and 4pm-6pm on roads in Lancaster City


Parking Place No.	Road, Side of Road and Location Description	Max Parking Duration
(1) ZONE B	Castle Hill, Lancaster, Lancaster the west side from a point 13 metres north of its junction with Castle Park for a distance of 26 metres in a northerly direction	Max Stay 30 minutes No Return 1 Hour except Residents parking permit holders 8am - 10am and 4pm-6pm

Schedule 20

Pay & Display Parking Mon-Sat 8am-6pm Max Stay 2 Hours No Return 4 Hours except Residents parking permit holders 8am-10am and 4pm-6pm on roads in Lancaster City

Parking Place No.	Road, Side of Road and Location Description	Max Parking Duration
(1) ZONE A	High Street, Lancaster, Lancaster a) the east side from a point 18.2 metres south of the centreline of Middle Street for a distance of 22.4 metres in a southerly direction	Max Stay 2 Hours No Return 4 Hours except Residents parking permit holders 8am-10am and 4pm-6pm
ZONE A	b) the south side from a point 34 metres east of its junction with Regent Street for a distance of 22 metres in a north-easterly direction	Max Stay 2 Hours No Return 4 Hours except Residents parking permit holders 8am-10am and 4pm-6pm
(2) ZONE A	Phoenix Street, Lancaster, Lancaster the north-east side (i) from a point 20 metres north-west of the centreline of St. Leonard's Gate for a distance of 12 metres in a north-westerly direction	Max Stay 2 Hours No Return 4 Hours except Residents parking permit holders 8am-10am and 4pm-6pm
ZONE A	(ii) from a point 60 metres north-west of the centreline of St. Leonard's Gate for a distance of 18 metres in a north-westerly direction	Max Stay 2 Hours No Return 4 Hours except Residents parking permit holders 8am-10am and 4pm-6pm
(3) ZONE A	Queen Street, Lancaster, Lancaster the east side (i) from a point 40 metres south of its junction with King Street for a distance of 24 metres in a southerly direction	Max Stay 2 Hours No Return 4 Hours except Residents parking permit holders 8am-

Parking Place No.	Road, Side of Road and Location Description	Max Parking Duration
		10am and 4pm-6pm
ZONE A	(ii) from a point 72 metres south of its junction with King Street for a distance of 11 metres in a southerly direction	Max Stay 2 Hours No Return 4 Hours except Residents parking permit holders 8am-10am and 4pm-6pm
ZONE A	(iii) from a point 87 metres south of its junction with King Street for a distance of 16.5 metres in a southerly direction	Max Stay 2 Hours No Return 4 Hours except Residents parking permit holders 8am-10am and 4pm-6pm
ZONE A	(iv) from a point 33 metres north of the centreline of Lindow Street for a distance of 18.5 metres in a northerly direction	Max Stay 2 Hours No Return 4 Hours except Residents parking permit holders 8am-10am and 4pm-6pm
ZONE A	(v) from a point 4.5 metres north of the centreline of Queen Square for a distance of 9.5 metres in a northerly direction	Max Stay 2 Hours No Return 4 Hours except Residents parking permit holders 8am-10am and 4pm-6pm
(4)	St. Mary's Parade, Lancaster, Lancaster the west side	
ZONE B	from its junction with Castle Hill for a distance of 88 metres in a north-westerly direction	Max Stay 2 Hours No Return 4 Hours except Residents parking permit holders 8am-10am and 4pm-6pm





Key to Restriction Types Displayed

- — — — — Pay & Display Parking
- Residents Permit Holder Parking
- Doctor Parking Place




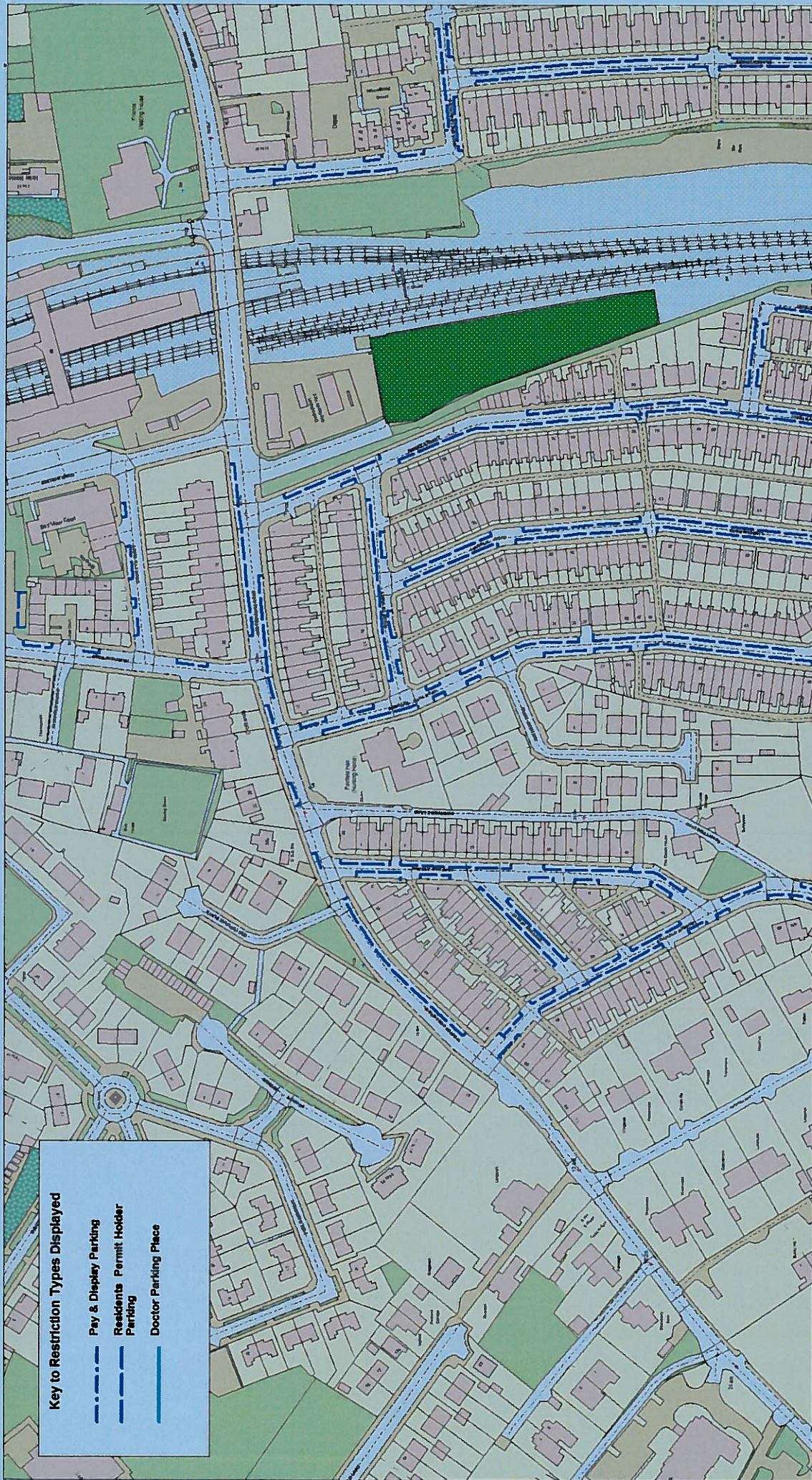
LANCASTER



Page
1 of 7

<p>Environment Directorate Steve Browne Interim Executive Director, Environment Directorate P.O. Box 100, County Hall, PRESTON PR1 0LD</p>	<p>© Crown Copyright. All rights reserved. Lancaster City Council License No. 1000</p>	
	SCALE	1 : 2228
	DATE	31/12/2014
	DRAWING No.	
	DRAWN BY	
	Scale with care as distortion may occur	





Key to Restriction Types Displayed

- Pay & Display Parking
- Residents Permit Holder Parking
- Doctor Parking Place




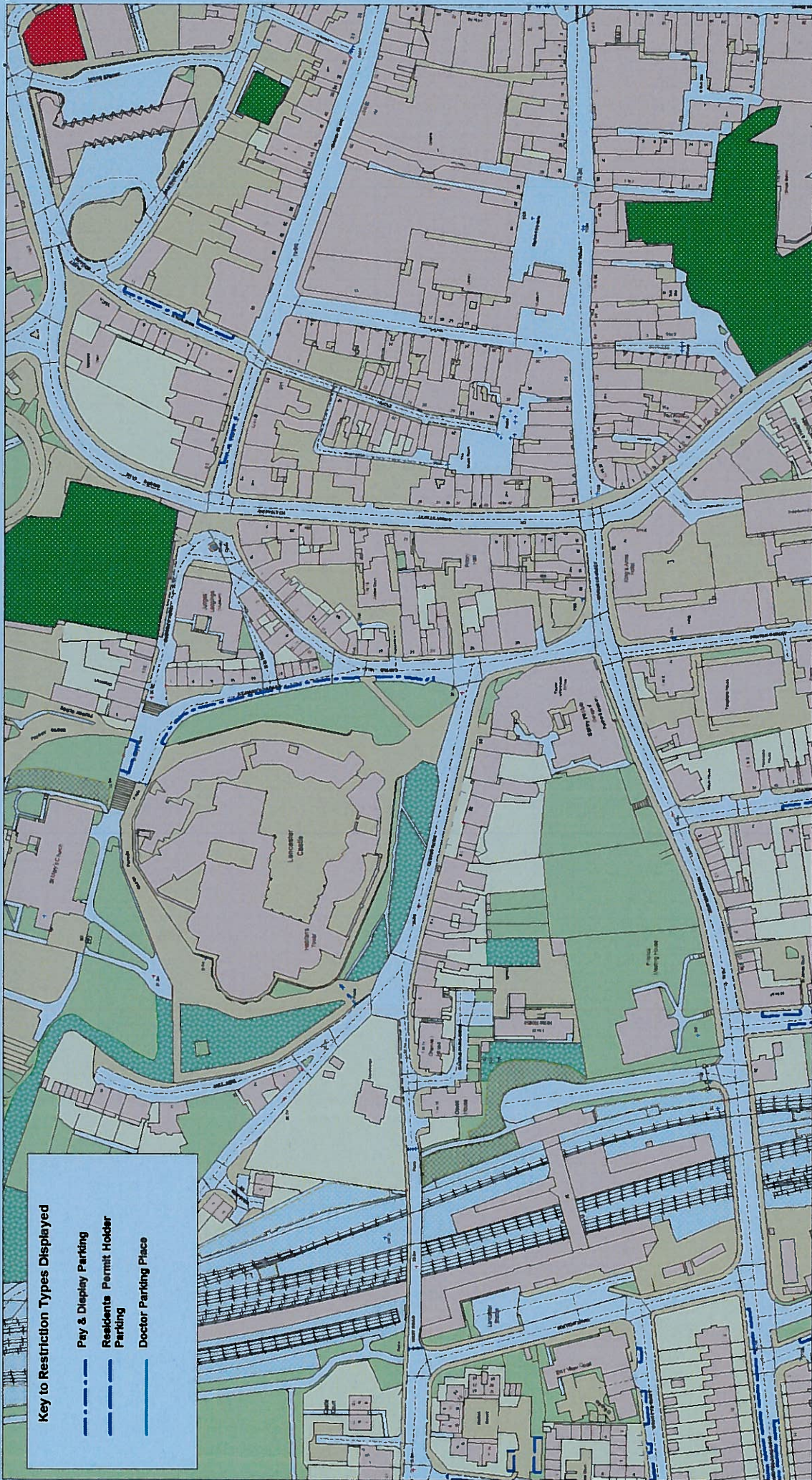
LANCASTER



Page
2 of 7


<p>Environment Directorate Steve Browne</p> <p>Interim Executive Director , Environment Directorate P.O. Box 100, County Hall, PRESTON PR1 0LD</p>	SCALE	1 : 2228
	DATE	31/12/2014
	DRAWING No.	
	DRAWN BY	
		Scale with care as distortion may occur





Key to Restriction Types Displayed

- Pay & Display Parking
- Residents Permit Holder Parking
- Doctor Parking Place




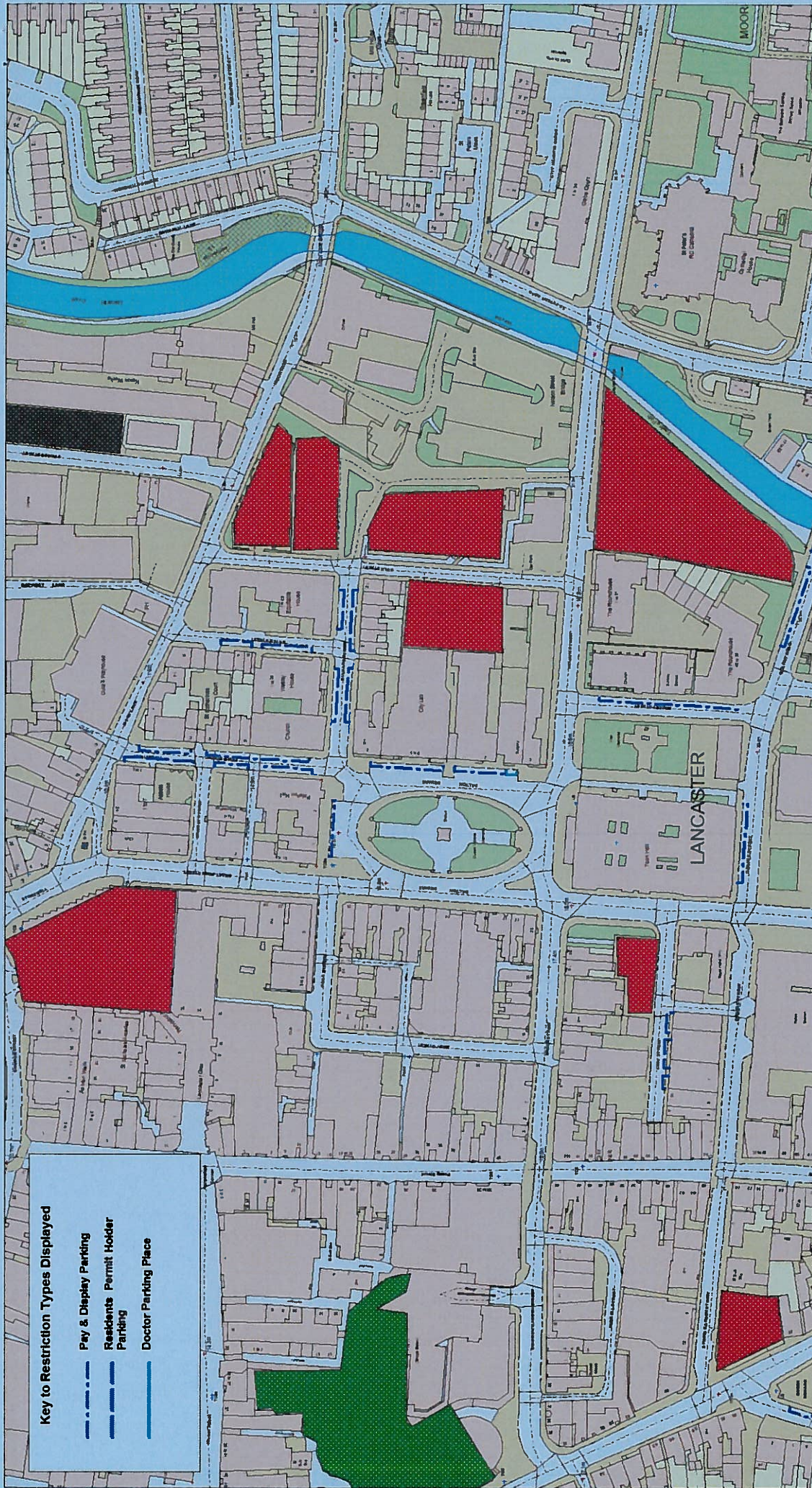
LANCASTER



Page
3 of 7

<p>Environment Directorate Steve Browne Interim Executive Director , Environment Directorate P.O. Box 100, County Hall, PRESTON PR1 0LD</p>	SCALE	1 : 2228
	DATE	31/12/2014
	DRAWING No.	
	DRAWN BY	
		Scale with care as distortion may occur






Key to Restriction Types Displayed

- Pay & Display Parking
- Residents Permit Holder Parking
- Doctor Parking Place

LANCASTER



Page
4 of 7



© Copyright All Rights Reserved
Lancashire County Council
Lancaster, 2014

Environment Directorate
Steve Browne
Interim Executive Director, Environment Directorate
P.O. Box 100, County Hall,
PRESTON PR1 0LD

SCALE

1 : 2228


DATE

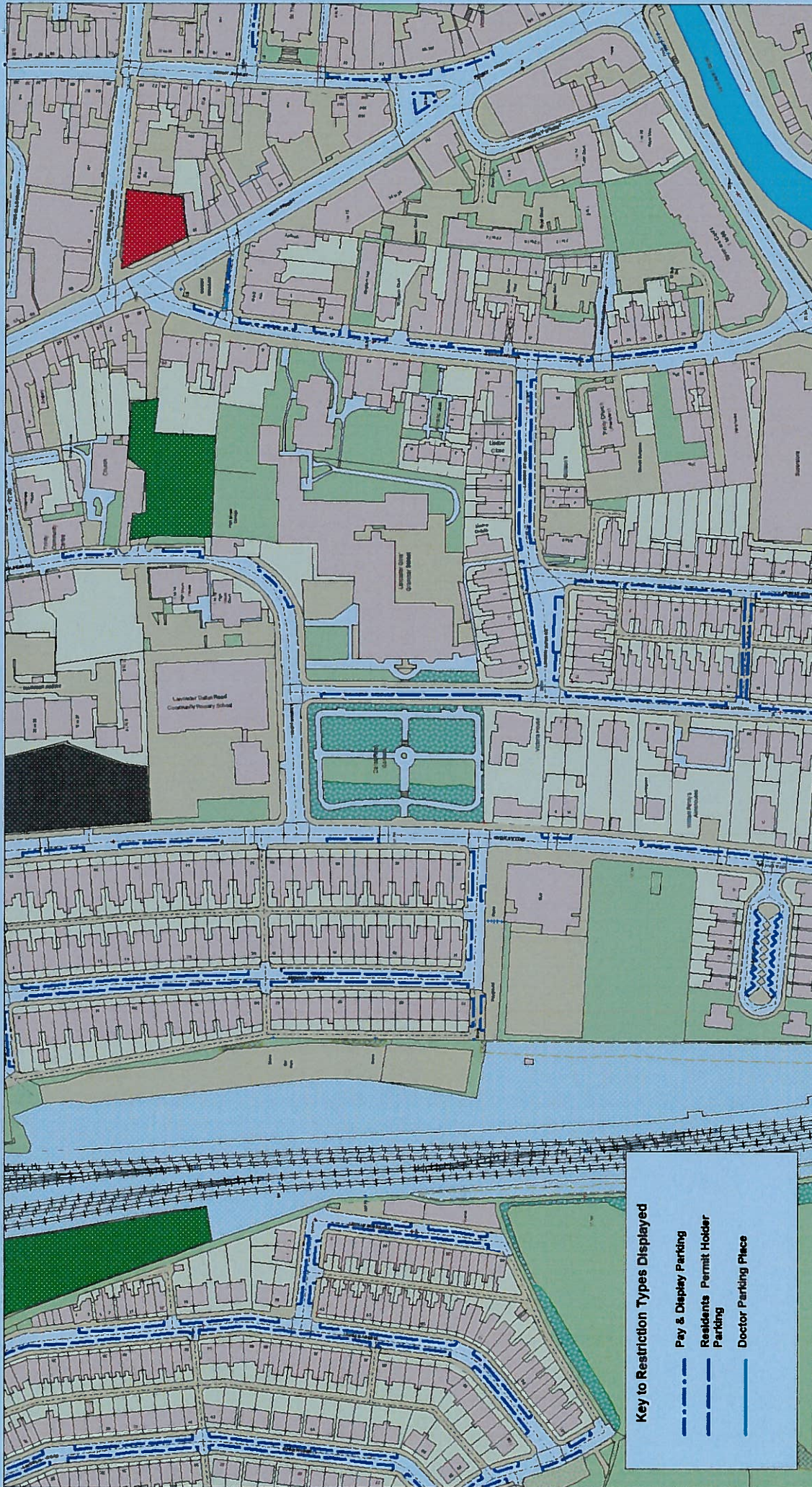
31/12/2014

DRAWING No.

DRAWN BY


Scale with care as distortion
may occur





Key to Restriction Types Displayed

- Pay & Display Parking
- . - . - Residents Permit Holder Parking
- Doctor Parking Place




LANCASTER



Page
5 of 7

<p>Environment Directorate Steve Browne Interim Executive Director, Environment Directorate P.O. Box 100, County Hall, PRESTON PR1 0LD</p>		SCALE	1 : 2228
		DATE	31/12/2014
		DRAWING No.	
		DRAWN BY	
		Scale with care as distortion may occur	

* Crown Copyright. All rights reserved.
 Lancaster City Council
 Licence No. 1001





Key to Restriction Types Displayed

-  Pay & Display Parking
-  Residents Permit Holder Parking
-  Doctor Parking Place



LANCASTER

Page
6 of 7



© Crown Copyright All Rights Reserved
Lancashire County Council
License No. 1000

**Environment Directorate
Steve Browne**

Interim Executive Director, Environment Directorate
P.O. Box 100, County Hall,
PRESTON PR1 0LD

SCALE

1 : 2228


DATE

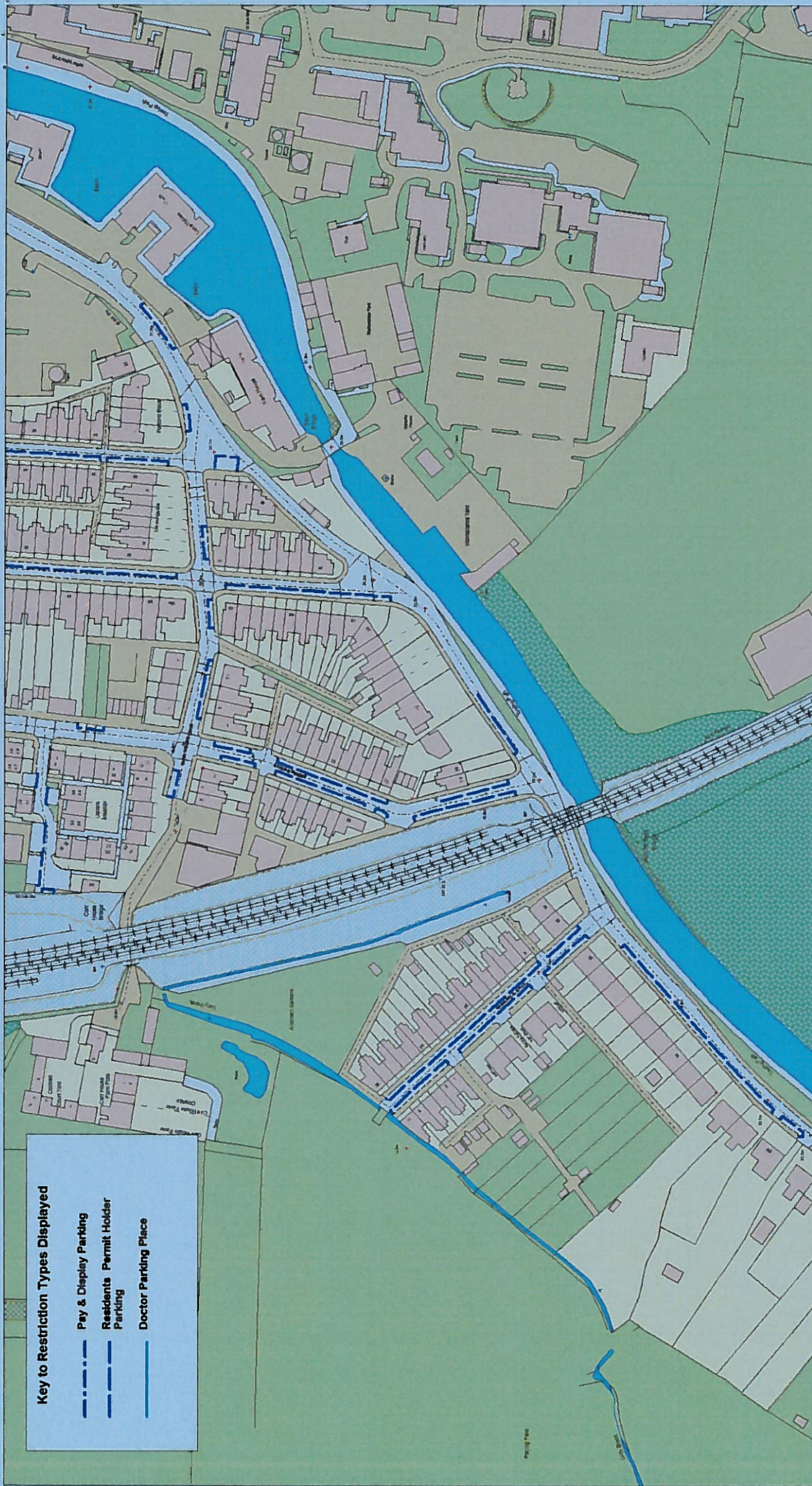
31/12/2014

DRAWING No.

DRAWN BY

Scale with care as distortion
may occur





Key to Restriction Types Displayed

- Pay & Display Parking
- Residents Permit Holder Parking
- Doctor Parking Place



**Environment Directorate
Steve Browne**

Interim Executive Director, Environment Directorate
P.O. Box 100, County Hall,
PRESTON PR1 0LD

SCALE

1 : 2228


DATE

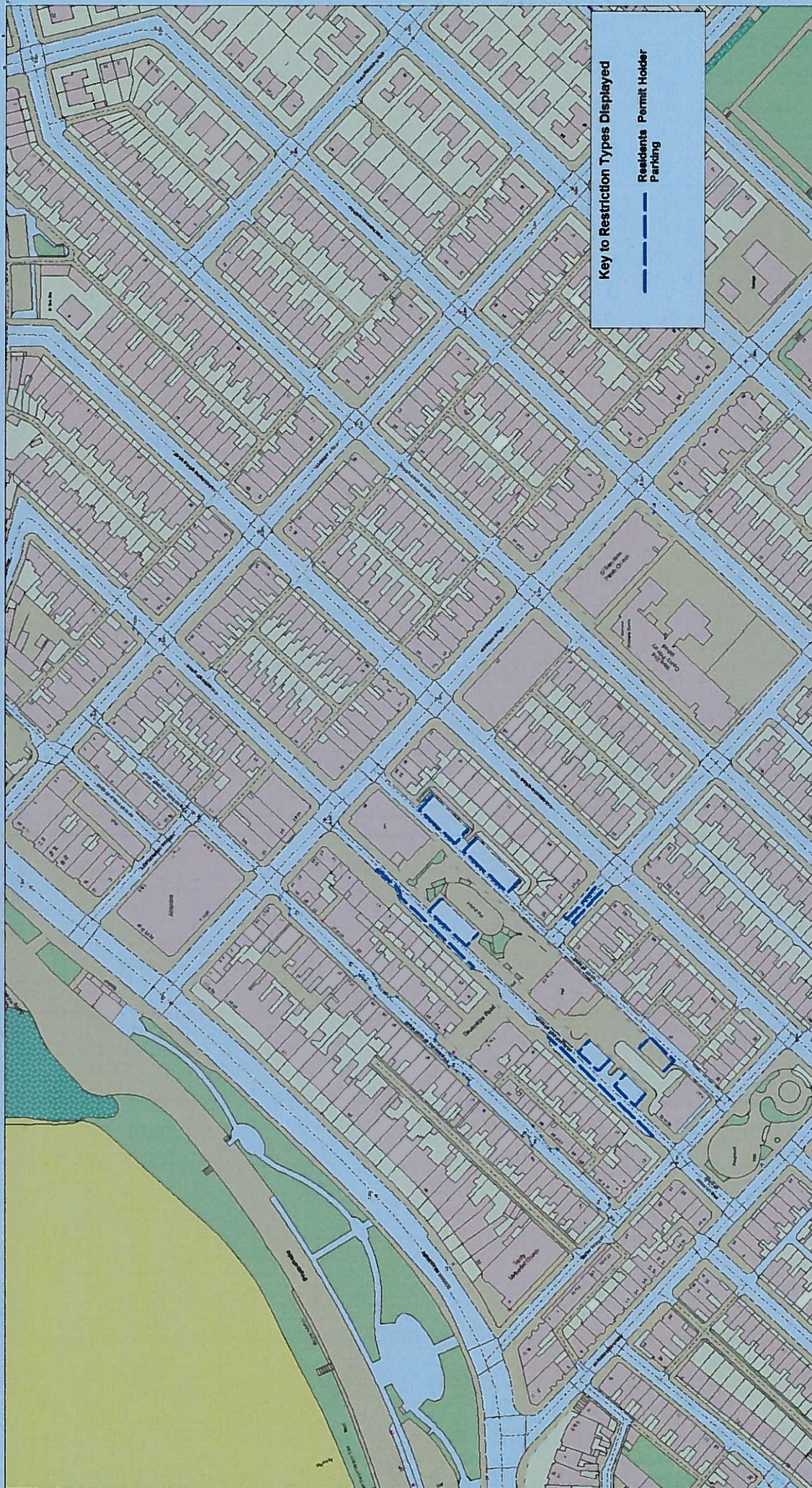
31/12/2014

DRAWING No.

DRAWN BY

Scale with care as distortion
may occur





Key to Restriction Types Displayed

— Residents Permit Holder Parking

SCALE	1 : 2251
DATE	31/12/2014
DRAWING No.	
DRAWN BY	
Scale with care as distortion may occur	


* Crown copyright. All rights reserved.
Lancashire County Council
Lancaster, PA 2002


Environment Directorate
Steve Browne

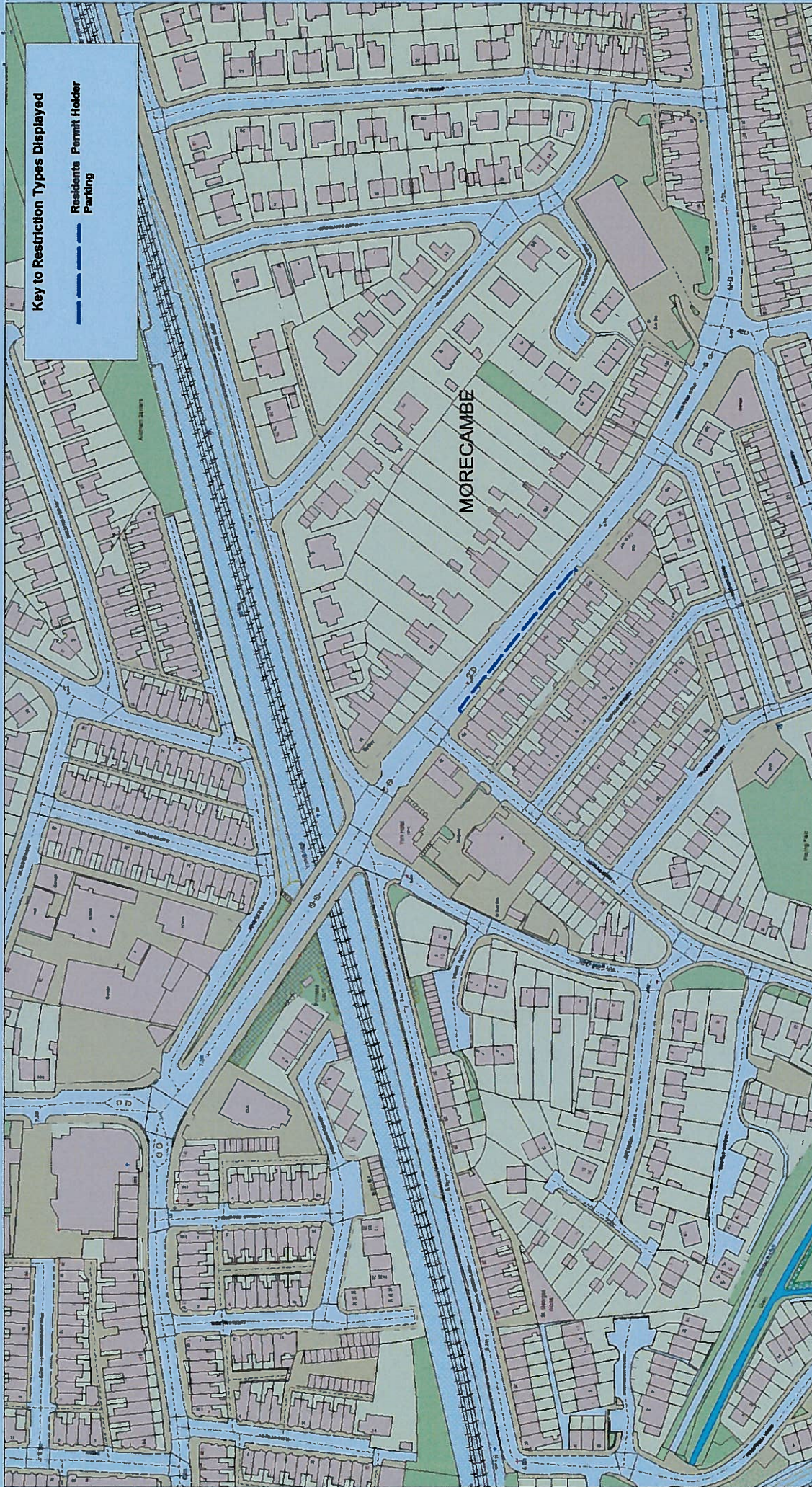
Interim Executive Director, Environment Directorate
P.O. Box 100, County Hall,
PRESTON PR1 0LD

MORECAMBE

Page
1 of 4







Key to Restriction Types Displayed

Residents Permit Holder
Parking

MORECAMBE

**Lancashire
County
Council**



Page
2 of 4

© Crown Copyright All Rights Reserved
Licence No. 100019600

**Environment Directorate
Steve Browne**

Interim Executive Director, Environment Directorate
P.O. Box 100, County Hall,
PRESTON PR1 0LD

SCALE

1 : 2251

DATE

31/12/2014

DRAWING No.

DRAWN BY

Scale with care as distortion
may occur

The first part of the paper discusses the importance of maintaining accurate records of all transactions. It is essential for businesses to keep track of their income and expenses to ensure they are meeting their financial obligations and maximizing their profits. This section also covers the various methods used to collect and analyze financial data, including the use of spreadsheets and specialized software.

The second part of the paper focuses on the importance of maintaining accurate records of all transactions. It is essential for businesses to keep track of their income and expenses to ensure they are meeting their financial obligations and maximizing their profits. This section also covers the various methods used to collect and analyze financial data, including the use of spreadsheets and specialized software.

The third part of the paper discusses the importance of maintaining accurate records of all transactions. It is essential for businesses to keep track of their income and expenses to ensure they are meeting their financial obligations and maximizing their profits. This section also covers the various methods used to collect and analyze financial data, including the use of spreadsheets and specialized software.

The fourth part of the paper focuses on the importance of maintaining accurate records of all transactions. It is essential for businesses to keep track of their income and expenses to ensure they are meeting their financial obligations and maximizing their profits. This section also covers the various methods used to collect and analyze financial data, including the use of spreadsheets and specialized software.

The fifth part of the paper discusses the importance of maintaining accurate records of all transactions. It is essential for businesses to keep track of their income and expenses to ensure they are meeting their financial obligations and maximizing their profits. This section also covers the various methods used to collect and analyze financial data, including the use of spreadsheets and specialized software.

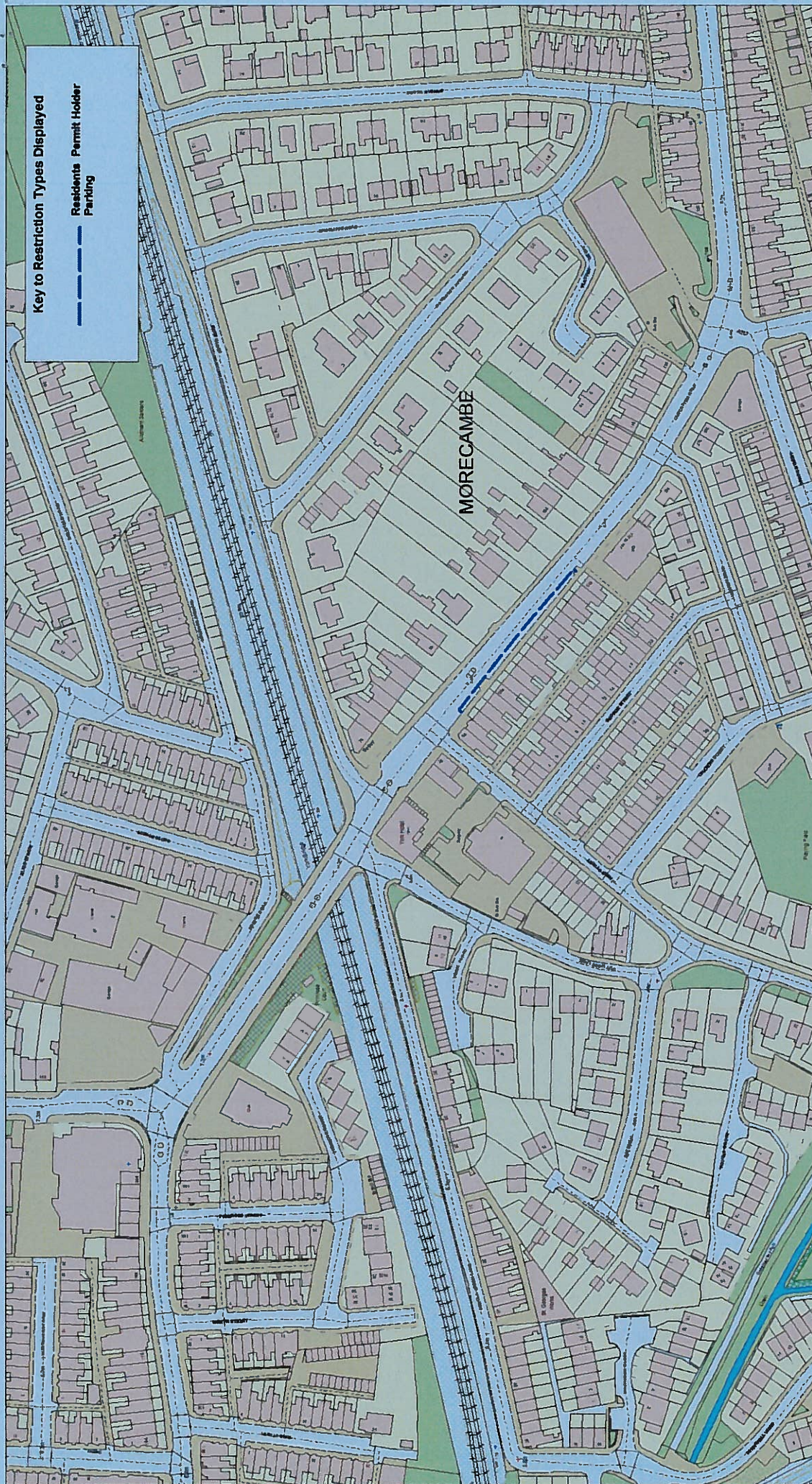
The sixth part of the paper focuses on the importance of maintaining accurate records of all transactions. It is essential for businesses to keep track of their income and expenses to ensure they are meeting their financial obligations and maximizing their profits. This section also covers the various methods used to collect and analyze financial data, including the use of spreadsheets and specialized software.

The seventh part of the paper discusses the importance of maintaining accurate records of all transactions. It is essential for businesses to keep track of their income and expenses to ensure they are meeting their financial obligations and maximizing their profits. This section also covers the various methods used to collect and analyze financial data, including the use of spreadsheets and specialized software.

The eighth part of the paper focuses on the importance of maintaining accurate records of all transactions. It is essential for businesses to keep track of their income and expenses to ensure they are meeting their financial obligations and maximizing their profits. This section also covers the various methods used to collect and analyze financial data, including the use of spreadsheets and specialized software.

The ninth part of the paper discusses the importance of maintaining accurate records of all transactions. It is essential for businesses to keep track of their income and expenses to ensure they are meeting their financial obligations and maximizing their profits. This section also covers the various methods used to collect and analyze financial data, including the use of spreadsheets and specialized software.

The tenth part of the paper focuses on the importance of maintaining accurate records of all transactions. It is essential for businesses to keep track of their income and expenses to ensure they are meeting their financial obligations and maximizing their profits. This section also covers the various methods used to collect and analyze financial data, including the use of spreadsheets and specialized software.



Key to Restriction Types Displayed

Residents Permit Holder
Parking



MORECAMBE

**Lancashire
County
Council**



Page
2 of 4



* Crown Copyright All Rights Reserved
Lancashire County Council
License No. 202

**Environment Directorate
Steve Browne**

Interim Executive Director, Environment Directorate
P.O. Box 100, County Hall,
PRESTON PR1 0LD

SCALE

1 : 2251

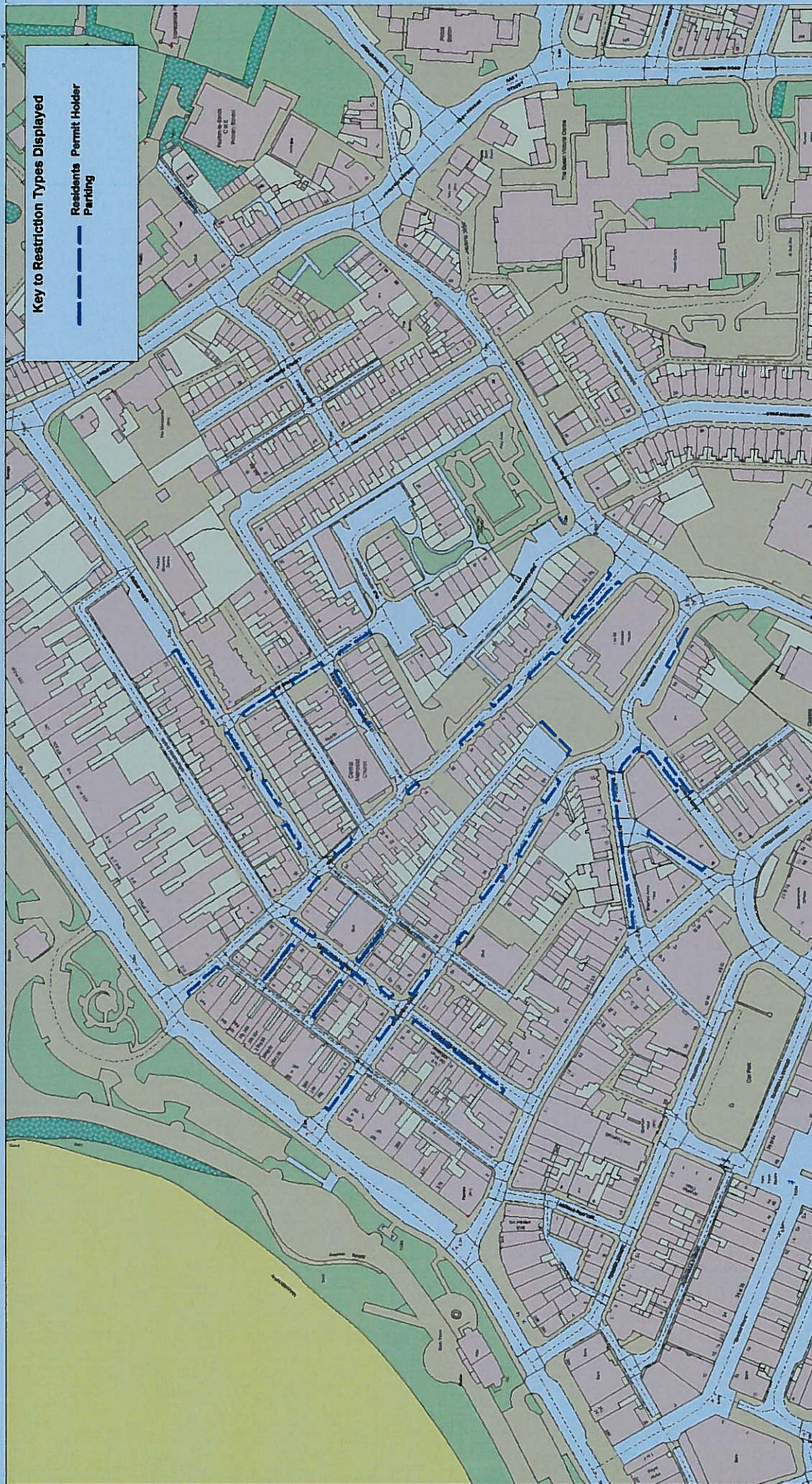
DATE

31/12/2014

DRAWING No.

DRAWN BY

Scale with care as distortion
may occur



© Crown Copyright. All rights reserved.
Lancashire County Council
Lancaster, 2012

**Environment Directorate
Steve Browne**

Interim Executive Director, Environment Directorate
P.O. Box 100, County Hall,
PRESTON PR1 0LD

SCALE

1 : 2251


DATE

31/12/2014

DRAWING No.

DRAWN BY

Scale with care as distortion
may occur





Key to Restriction Types Displayed

— Residents Permit Holder Parking



MORECAMBE



<small>* Crown Copyright. All rights reserved. Lancashire County Council License No. 10001</small>		Environment Directorate Steve Browne Interim Executive Director, Environment Directorate P.O. Box 100, County Hall, PRESTON PR1 0LD	
SCALE	1 : 2251	DRAWING No.	
DATE	31/12/2014	DRAWN BY	
		Scale with care as distortion may occur	

