

**ROAD TRAFFIC REGULATION ACT 1984**

**LANCASHIRE COUNTY COUNCIL**

**(CHURCHFIELD, FAIRWAYS, HAIGHTON COURT, KENNET DRIVE, LEVENSGARTH AVENUE,  
SOUTHEY CLOSE, ST CLARES AVENUE, ST FRANCIS CLOSE, THE PADDOCK AND TOWER  
GREEN, FULWOOD, PRESTON CITY) (REVOCATION, PROHIBITION OF WAITING AND  
RESTRICTION OF WAITING) ORDER 2020**

The County Council of Lancashire ("the Council") in exercise of its powers under Sections 1, 2 and 4 of, and Part IV of Schedule 9 to the Road Traffic Regulation Act 1984, as amended ("the Act") and of all other enabling powers, after consultation with the Chief Officer of Police in accordance with Part III of Schedule 9 to the Act, hereby make the following Order: -

**1. Definitions and Interpretation**

For all the purposes of this Order the terms described in this Article shall have the meanings specified:

- a) "**Centreline**" means the centre line of a highway as shown on Ordnance Survey graphical information systems at the time that the Order was prepared;
- b) "**Civil Enforcement Officer**" means a person authorised by or on behalf of Lancashire County Council in accordance with Section 76 of the Traffic Management Act 2004;
- c) "**Disabled Person's Vehicle**" means a Vehicle displaying a Disabled Person's Badge in the circumstances prescribed in Regulations 13, 14, 15 or 16 of The Disabled Persons (Badges for Motor Vehicles) (England) Regulations 2000;
- d) "**Disabled Person's Badge**" means a badge which was -
  - i) issued, or has effect as if issued, to a disabled person or an institution under The Disabled Persons (Badges for Motor Vehicles) (England) Regulations or under regulations having effect in Scotland or Wales under Section 21 of the Chronically Sick and Disabled Persons Act 1970; and
  - ii) has not ceased to be in force.
- e) "**Parking Disc**" means a device which -
  - i) is 125 millimetres square and coloured blue, if issued on or after 1<sup>st</sup> April, 2000 or orange if issued before that date;
  - ii) has been issued by a local authority and has not ceased to be valid; and
  - iii) is capable of showing the quarter hour period during which a period of waiting has begun.
- f) "**Penalty Charge Notice**" means a notice served by a Civil Enforcement Officer pursuant to the provisions of section 78 of the 2004 Act and supporting regulations;
- g) A Vehicle displays a Disabled Person's Badge or Parking Disc in the "**Relevant Position**" if -
  - i) the badge/disc is exhibited on the dashboard or fascia of the Vehicle; or
  - ii) where the Vehicle is not fitted with a dashboard or fascia the badge/disc is exhibited in a conspicuous position on the Vehicle, so that the front of the badge/disc is clearly legible from the outside of the Vehicle.
- h) "**Vehicle**" means a motor vehicle, a passenger vehicle, a dual-purpose vehicle, a goods vehicle, a motorcycle or an invalid carriage or any other vehicle of any description whether drawn or propelled along a road by animal or mechanical power.

## **2. Revocation**

Those parts of the "Lancashire County Council (Preston Area) (On Street Parking Places, Prohibition and Restriction of Waiting) Consolidation Order 2009", as set out in Schedule 1 to this Order, are hereby revoked.

## **3. Prohibition of Waiting**

Save as is hereinafter provided, no person shall, except upon the direction or with the permission of a police constable in uniform, or a Civil Enforcement Officer, cause or permit any Vehicle to wait at any time, on any day, in the lengths of road set out in Schedule 2 to this Order.

## **4. Restriction of Waiting Monday to Friday 8am – 5pm**

Save as is hereinafter provided, no person shall, except upon the direction or with the permission of a police constable in uniform, or a Civil Enforcement Officer, cause or permit any Vehicle to wait from Monday until Friday inclusively, between 8am and 5pm, in the lengths of road set out in Schedule 3 to this Order.

## **5. Exception to Prohibition of Waiting**

Nothing in Articles 3 or 4 of this Order shall render it unlawful to cause or permit any Vehicle to wait in the lengths of road referred to therein for so long as may be necessary to enable :-

- a) a person to board or alight the Vehicle;
- b) goods to be loaded onto or unloaded from the Vehicle;
- c) if it cannot conveniently be used for such purpose in any other road to be used in connection with any of the following:-
  - i) building, industrial or demolition operations;
  - ii) the removal of any obstruction to traffic;
  - iii) the maintenance, improvement or reconstruction of the said lengths of road;
  - iv) the laying, erection, alteration or repair in or in land adjacent to the said lengths of road of any sewer or of any main, pipe or apparatus or the exercise of any other statutory power or duty for the maintenance and supply of gas, water or electricity or of any telecommunications system as defined in Section 4 of the Telecommunications Act 1984.
- d) the Vehicle to be used for the purposes of a local authority in pursuance of statutory powers or duties if it cannot conveniently be used for such purpose in any other road;
- e) A Royal Mail liveried Vehicle engaged in the collection and/or delivery of letters in accordance with the statutory provisions as defined in the Postal Services Act 2000;
- f) the Vehicle to be used for fire brigade, ambulance or police purposes in pursuance of statutory powers or duties;
- g) the Vehicle to wait at or near to any premises situated on or adjacent to the said lengths of road for so long as such waiting by the Vehicle is reasonably necessary in connection with any wedding or funeral.

## **6. Exemption for Disabled Person's Vehicle**

Nothing in Articles 3 or 4 of this Order shall render it unlawful to cause or permit any Vehicle to wait in the lengths of road referred to therein for a period not exceeding three hours (not being a period separated by an interval of less than one hour from a previous period of waiting by the same Vehicle in the same length of road on the same day) if the Vehicle is a Disabled Person's Vehicle which displays in the Relevant Position both a Disabled Person's Badge and a Parking Disc marked to show the quarter hour period during which the period of waiting began.

## **7. Emergency Exemptions**

Nothing in Articles 3 or 4 of this Order shall render it unlawful to cause or permit any Vehicle to wait in the lengths of road referred to therein when the person in control of the Vehicle:-

- a) Is required by law to stop;
- b) Is obliged to stop in order to avoid an accident; or
- c) Is prevented from proceeding along the road due to circumstances beyond his/her control.

## **8. Miscellaneous**

The prohibition imposed by this Order shall be in addition to and not in derogation of any restrictions or requirements imposed by any regulations made, or having effect as if made, under the Act or by or under any other enactment.

## **9. Effect of Contravention**

Failure by a person to comply with any prohibition or restriction contained within this order or any subsequent orders shall constitute a contravention of the same and shall result in the issue by Lancashire County Council and/or its agents of a Penalty Charge Notice which shall be payable by such persons in accordance with the legislation.

## **10. Commencement of Order**

This Order shall come into force on the 30<sup>th</sup> March 2020 and may be cited as the "Lancashire County Council (Churchfield, Fairways, Houghton Court, Kennet Drive, Levensgarth Avenue, Southey Close, St Clares Avenue, St Francis Close, The Paddock And Tower Green, Fulwood, Preston City) (Revocation, Prohibition Of Waiting And Restriction Of Waiting) Order 2020".

Dated this 25<sup>th</sup> day of March 2020.

THE COMMON SEAL of the Lancashire County Council was hereunto affixed following a decision made on 16<sup>th</sup> January 2020 by The Cabinet.

  
Authorised Signatory



### **Schedule 1 - Revocations**

Items (2) a) and (2) b) of Schedule 11.036.

### **Schedule 2 – Prohibition of Waiting**

- a) Fairways, Fulwood, the north west side, from a point 12 metres north-east of its junction with the Centreline of Sharoe Green Lane for a distance of 43 metres in a north-easterly direction.
- b) Fairways, Fulwood, the south east side, from its junction with the Centreline of Sharoe Green Lane for a distance of 55 metres in a north-easterly direction.
- c) The Paddock, Fulwood, both sides, from its junction with the Centreline of Fairways in a south-easterly direction to its junction with the Centreline of The Paddock.
- d) The Paddock, Fulwood, both sides, from a point 13 metres north-east of its junction with the centreline of The Paddock (leading to Fairways) for a distance of 25 metres in a general south-westerly direction.

### **Schedule 3 – Restriction of Waiting Monday to Friday 8am – 5pm**

- a) Churchfield Nos 14-21 & 22-30, Fulwood, the south side, from a point 10 metres north-east of its junction with the Centreline of Churchfield main spinal section for a distance of 20 metres in a south-westerly direction.
- b) Churchfield Nos 31-42, Fulwood, both sides, from its junction with the Centreline of Churchfield main spinal section for a distance of 10 metres in a north-easterly direction.
- c) Churchfield Nos 4-10, Fulwood, both sides, from its junction with the Centreline of Churchfield main spinal section for a distance of 12 metres in a south-westerly direction.
- d) Churchfield, Fulwood, both sides, from a point 11 metres north its junction with the Centreline of Sherwood Way for a distance of 96 metres along the main spinal section in a general north-westerly direction.
- e) Haighton Court, Fulwood, both sides, from a point 23 metres north-west of its junction with the Centreline of Sherwood Way for a distance of 65 metres in a north-westerly direction.
- f) Haighton Court, Fulwood, both sides, from a point 50 metres north-west of its junction with the Centreline of Sherwood Way for a distance of 13 metres in a north-easterly direction.
- g) Haighton Court, Fulwood, both sides, from a point 80 metres north-west of its junction with the Centreline of Sherwood Way for a distance of 15 metres in a north-easterly direction.
- h) Kennet Drive, Fulwood, the south side, from its junction with the Centreline of Levensgarth Avenue for a distance of 10 metres in an easterly direction.
- i) Levensgarth Avenue, Fulwood, the east side, from its junction with the Centreline of its most south-westerly junction with Tower Green to its junction with the Centreline of Kennet Drive in a general northerly direction.
- j) Levensgarth Avenue, the west side, from its junction with the Centreline of the most south-westerly junction with Tower Green for a distance of 89 metres in a general northerly direction.
- k) Southey Close, Fulwood, both sides, from its junction with the Centreline of Levensgarth Avenue for a distance of 18 metres in a westerly direction.
- l) St Clares Avenue Nos 13-18, Fulwood, both sides, from its junction with the Centreline of St Clares Avenue main spinal section for a distance of 10 metres in a southerly direction.
- m) St Clares Avenue Nos 2-11, Fulwood, both sides, from its junction with the Centreline of St Clares Avenue main spinal section for a distance of 9 metres in a south-westerly direction.
- n) St Clares Avenue Nos 24-36, Fulwood, both sides, from its junction with the Centreline of St Clares Avenue main spinal section for a distance of 10 metres in a westerly direction.
- o) St Clares Avenue Nos 50-68, Fulwood, both sides, from its junction with the Centreline of St Clares Avenue main spinal section for a distance of 12 metres in a northerly direction.
- p) St Clares Avenue Nos 71-79, Fulwood, both sides, from its junction with the Centreline of St Clares Avenue main spinal section for a distance of 10 metres in a north-easterly direction.
- q) St Clares Avenue, Fulwood, both sides, from a point 23.5 metres north-west of its junction with the Centreline of Sherwood Way for a distance of 141.5 metres in a general north-westerly direction.
- r) St Francis Close junction between Nos 1 and 15, Fulwood, both sides, from its junction with the Centreline of St Francis Close main spinal section for a distance of 9 metres in a south-westerly direction.

- s) St Francis Close junction between Nos 26 and 36 Fulwood, both sides, from its junction with the Centreline of St Francis Close main spinal section for a distance of 12 metres in a northerly direction.
- t) St Francis Close junction between Nos 38 and 45, Fulwood, both sides, from its junction with the Centreline of St Francis Close main spinal section for a distance of 9.5 metres in a north-easterly direction.
- u) St Francis Close, Fulwood, both sides, from a point 23 metres north-west of its junction with the Centreline of Sherwood Way for a distance of 73 metres in a general north-westerly direction.
- v) Tower Green, Fulwood, both sides, from its most south-westerly junction with the Centreline of Levensgarth Avenue for a distance of 14 metres in a south-easterly direction.



Key to Restriction Types Displayed

— No Waiting At Any Time



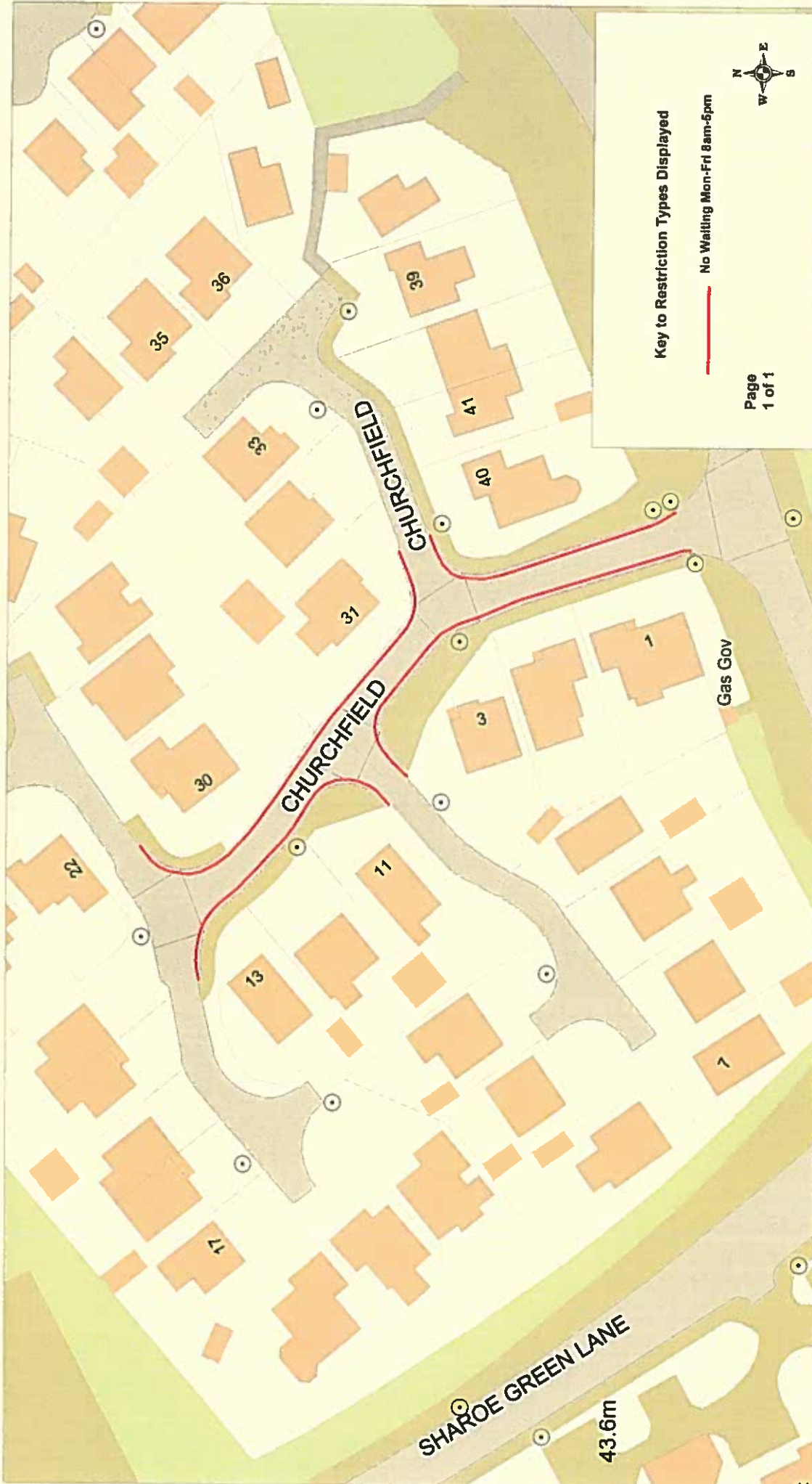
Page  
1 of 1

Fairways and The Paddock,  
Preston



**Phil Durnell**  
Director of Highways  
and Transportation  
P.O. Box 100, County Hall,  
PRESTON PR1 0LD

SCALE	1 : 750
DATE	11/07/2019
DRAWING No.	SR07-19/PR1
DRAWN BY	MW
Scale with care as distortion may occur	

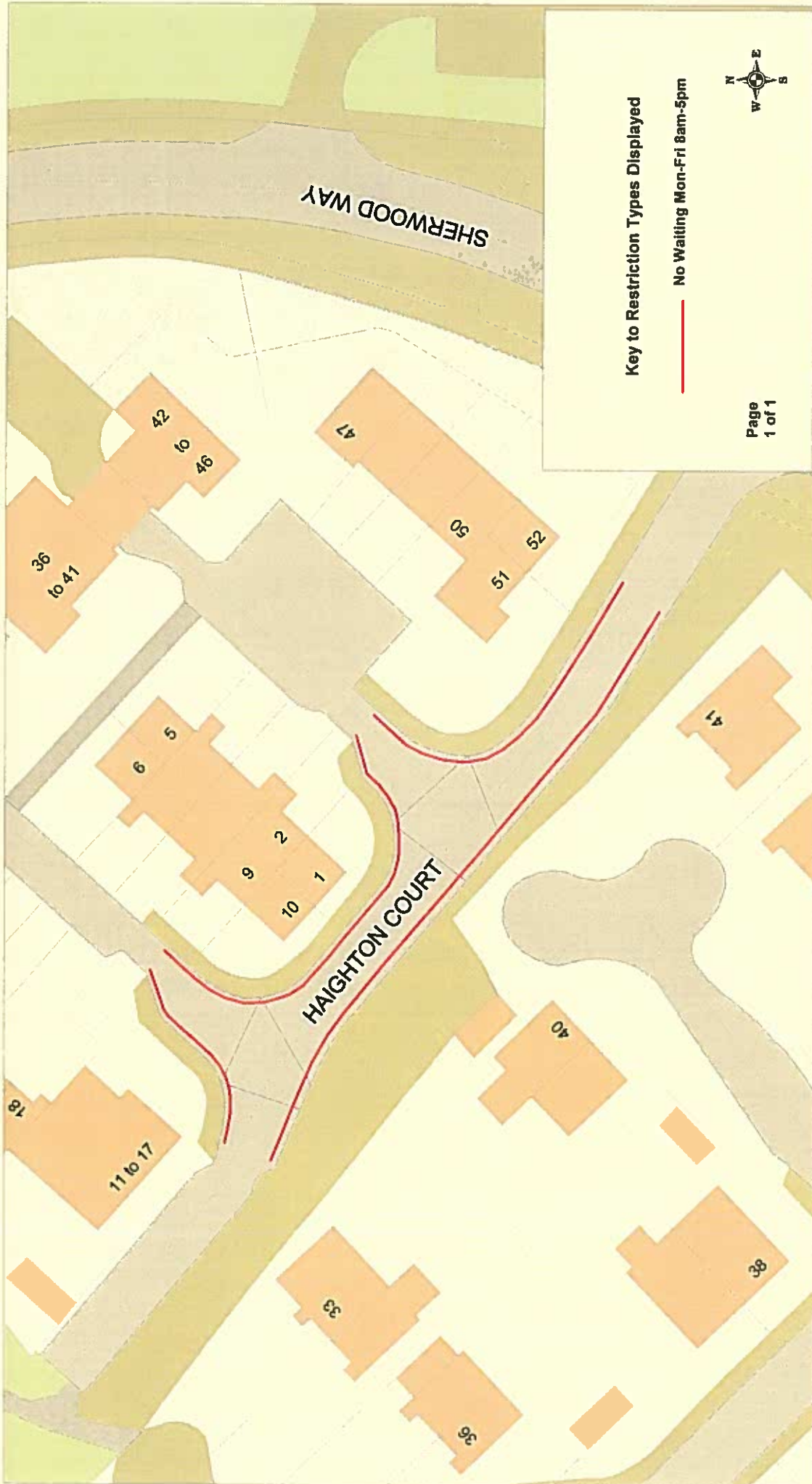


SCALE	1 : 750
DATE	15/07/2019
DRAWING No.	SR/07-19/PR2
DRAWN BY	IMW
	Scale with care as distortion may occur

Phil Durnell  
 Director of Highways  
 and Transportation  
 P.O. Box 100, County Hall,  
 PRESTON PR1 0LD

Churchfield, Preston

  
**Lancashire**  
 County Council



Key to Restriction Types Displayed

— No Waiting Mon-Fri 8am-5pm



Page  
1 of 1

© Crown Copyright All Rights Reserved  
Lancashire County Council  
Licensed for 2009

Haighton Court, Preston



**Phil Durnell**  
**Director of Highways**  
**and Transportation**  
 P.O. Box 100, County Hall,  
 PRESTON PR1 0LD

SCALE

1 : 500

DATE

11/07/2019

DRAWING No.

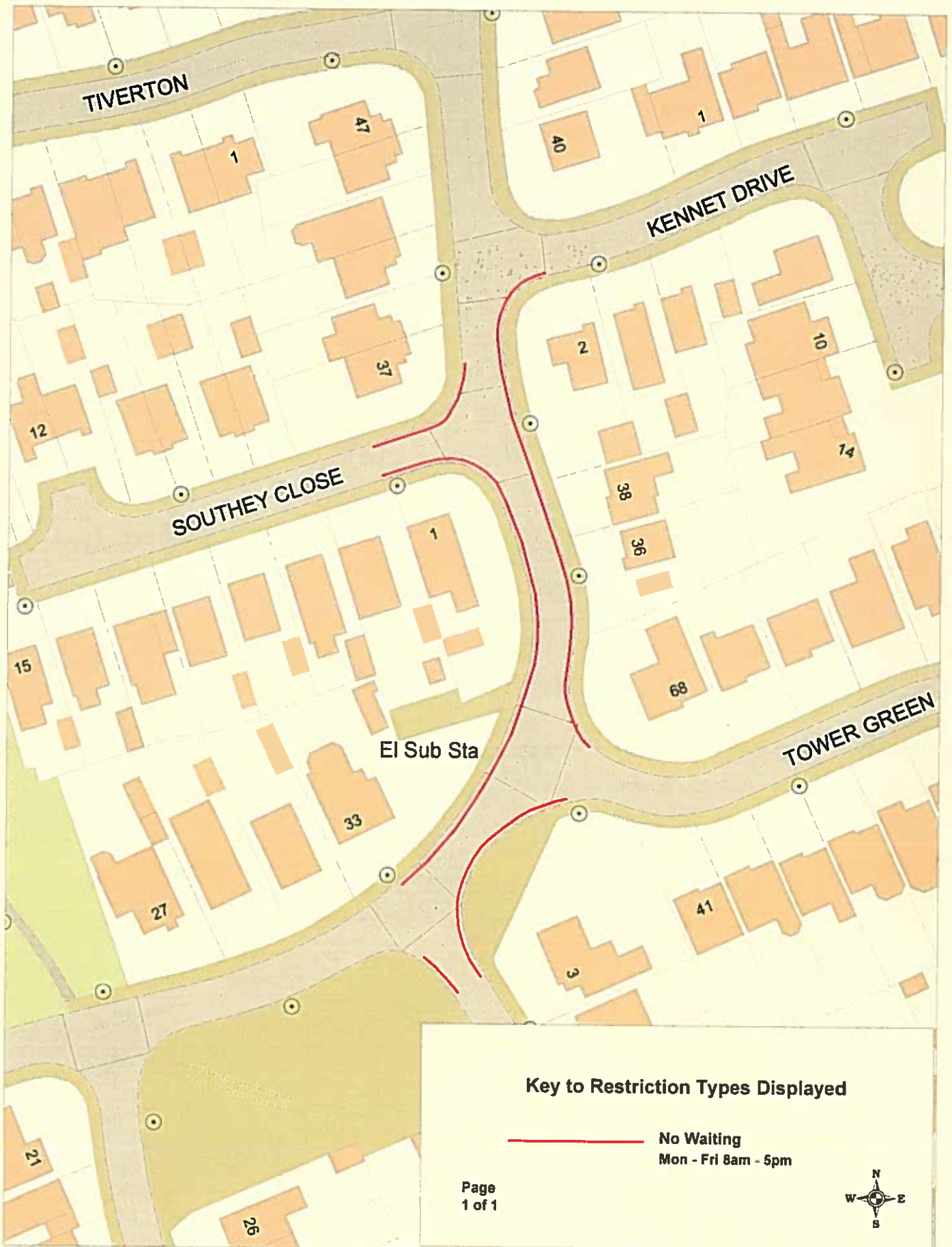
SR/07-19/PR3

DRAWN BY

MW

Scale with care as distortion  
may occur





**Key to Restriction Types Displayed**

————— **No Waiting**  
**Mon - Fri 8am - 5pm**

Page 1 of 1



**Levensgarth Avenue,  
Tower Green,  
Southey Close,  
Kennet Drive,  
Preston**

© Crown Copyright. All rights reserved.  
Lancashire County Council  
License No. 2002

**Phil Durnell**  
**Director of Highways  
and Transportation**  
 P.O. Box 100, County Hall,  
 PRESTON PR1 0LD

SCALE	<b>1 : 750</b>
DATE	<b>12/07/2019</b>
DRAWING No.	<b>SR/07-19/PR4</b>
DRAWN BY	<b>MW</b>
<small>Scale with care as distortion may occur</small>	



**Key to Restriction Types Displayed**

— No Waiting Mon-Fri 8am-5pm



Page  
1 of 1

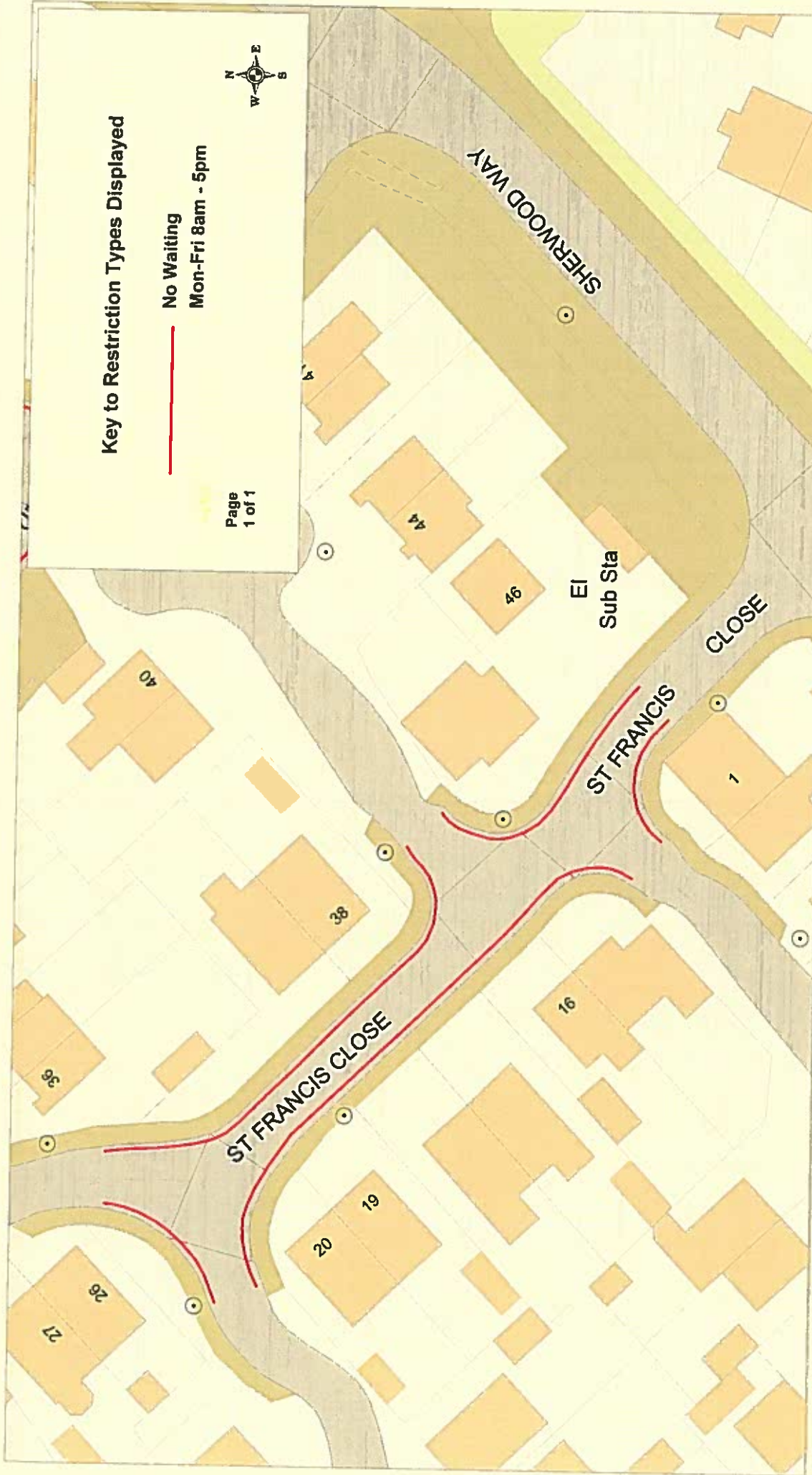
St Clares Avenue, Preston



**Phil Durnell**  
**Director of Highways**  
**and Transportation**  
 P.O. Box 100, County Hall,  
 PRESTON PR1 0LD

SCALE	1 : 750
DATE	12/07/2019
DRAWING No.	SR/07-19/PR5
DRAWN BY	MW
Scale with care as distortion may occur	

© Crown Copyright. All Rights Reserved.  
 Licence No. 100019288



**Key to Restriction Types Displayed**

— No Waiting  
Mon-Fri 8am - 5pm



Page  
1 of 1

SCALE	1 : 500
DATE	12/07/2019
DRAWING No.	SR/07-19/PR6
DRAWN BY	MW
Scale with care as distortion may occur	

**Phil Durnell**  
**Director of Highways and Transportation**  
 P.O. Box 100, County Hall,  
 PRESTON PR1 0LD

**St Francis Close, Preston**

**Lancashire**  
 County Council