

ROAD TRAFFIC REGULATION ACT 1984
LANCASHIRE COUNTY COUNCIL

(B5410 LYTHAM ST ANNES WAY, LYTHAM ST ANNES, FYLDE BOROUGH) (PROHIBITION OF STOPPING) ORDER 2024

The County Council of Lancashire ("the Council") in exercise of its powers under Sections 1, 2 and 4 to the Road Traffic Regulation Act 1984, as amended ("the Act") and of all other enabling powers, after consultation with the Chief Officer of Police in accordance with Part III of Schedule 9 to the Act, hereby make the following Order: -

1. Definitions and Interpretation

For all the purposes of this Order the terms described in this Article shall have the meanings specified:

- a) **"Centreline"** means the centre line of a highway as shown on Ordnance Survey graphical information systems at the time that the Order was prepared;
- b) **"Civil Enforcement Officer"** means a person authorised by or on behalf of Lancashire County Council in accordance with Section 76 of the Traffic Management Act 2004;
- c) **"Disabled Person's Vehicle"** means a Vehicle displaying a Disabled Person's Badge in the circumstances prescribed in Regulations 13, 14, 15 or 16 of The Disabled Persons (Badges for Motor Vehicles) (England) Regulations 2000;
- d) **"Disabled Person's Badge"** means a badge which was -
 - i) issued, or has effect as if issued, to a disabled person or an institution under The Disabled Persons (Badges for Motor Vehicles) (England) Regulations or under regulations having effect in Scotland or Wales under Section 21 of the Chronically Sick and Disabled Persons Act 1970; and
 - ii) has not ceased to be in force.
- e) **"Footway"** means a way comprised in a highway which also comprises a Carriageway, being a way over which the public have a right of way on foot only;
- f) **"Lay-by"** means any area of Carriageway intended for the waiting of Vehicles and bounded by road marking in accordance with diagram 1010 of Schedule 11 to The Traffic Signs Regulations and General Directions 2016 and partly by the outer edge of that Carriageway on the same side of the road as that on which the road marking is placed;
- g) **"Main Carriageway"** means any Carriageway used primarily by through traffic, but excludes any Lay-by;
- h) **"Parking Disc"** means a device which -
 - i) is 125 millimetres square and coloured blue, if issued on or after 1st April, 2000 or orange if issued before that date;
 - ii) has been issued by a local authority and has not ceased to be valid; and
 - iii) is capable of showing the quarter hour period during which a period of waiting has begun.
- i) **"Penalty Charge Notice"** means a notice served by a Civil Enforcement Officer pursuant to the provisions of section 78 of the 2004 Act and supporting regulations;
- j) A Vehicle displays a Disabled Person's Badge or Parking Disc in the **"Relevant Position"** if –
 - i) the badge/disc is exhibited on the dashboard or fascia of the Vehicle; or

- ii) where the Vehicle is not fitted with a dashboard or fascia the badge/disc is exhibited in a conspicuous position on the Vehicle, so that the front of the badge/disc is clearly legible from the outside of the Vehicle.
- k) **"Vehicle"** means a motor vehicle, a passenger vehicle, a dual-purpose vehicle, a goods vehicle, a motorcycle or an invalid carriage or any other vehicle of any description whether drawn or propelled along a road by animal or mechanical power;
- l) **"Verge"** means all that area of land adjoining either side of the Main Carriageway but excluding any Lay-by or designated parking area.

2. Prohibition of Stopping on Main Carriageway

Save as is hereinafter provided, no person shall, except upon the direction or with the permission of a police constable in uniform or Civil Enforcement Officer, cause or permit any Vehicle, to stop or wait at any time, in the lengths of Main Carriageway set out in Schedule 1 to this Order.

3. Prohibition of Stopping on Verge/Footway

Save as is hereinafter provided, no person shall, except upon the direction or with the permission of a police constable in uniform or Civil Enforcement Officer, cause or permit any Vehicle, to stop or wait at any time, in the lengths of Verge or Footway adjacent to the Main Carriageway as set out in Schedule 2 to this Order.

4. General Exceptions

Nothing in Articles 2 and 3 of this Order shall render it unlawful to cause or permit any Vehicle to wait in the lengths of road referred to therein for so long as may be necessary to enable :-

- a) if it cannot conveniently be used for such purpose in any other road to be used in connection with any of the following:-
 - i) building, industrial or demolition operations;
 - ii) the removal of any obstruction to traffic;
 - iii) the maintenance, improvement or reconstruction of the said lengths of road;
 - iv) the laying, erection, alteration or repair in or near land adjacent to the said lengths of road of any sewer or of any main, pipe or apparatus or the exercise of any other statutory power or duty for the maintenance and supply of gas, water or electricity or of any telecommunications system as defined in Section 4 of the Telecommunications Act 1984;
- b) the Vehicle to be used for the purposes of a local authority in pursuance of statutory powers or duties if it cannot conveniently be used for such purpose in any other road;
- c) the Vehicle to be used for fire brigade, ambulance or police purposes in pursuance of statutory powers or duties;
- d) a Royal Mail liveried Vehicle engaged in the collection and/or delivery of letters in accordance with the statutory provisions as defined in the Postal Services Act 2000;
- e) the Vehicle to wait at or near to any premises situated on or adjacent to the said length of road for so long as such waiting by the Vehicle is reasonably necessary in connection with any wedding or funeral;

- f) the Vehicle to wait in the lengths of road referred to therein for so long as may be necessary to enable if the Vehicle is to be used for the purposes of agriculture, on any land adjacent to the lengths of Main Carriageway, or in connection with the conveyance or haulage of timber felled on such land.

5. Emergency Exemptions

Nothing in this Order shall render it unlawful to cause or permit any Vehicle to wait in the lengths of road referred to therein when the person in control of the Vehicle:

- a) is required by law to stop;
- b) is obliged to stop in order to avoid an accident; or
- c) is prevented from proceeding along the road due to circumstances beyond his/her control.

6. Miscellaneous

The prohibition imposed by this Order shall be in addition to and not in derogation of any restrictions or requirements imposed by any regulations made, or having effect as if made, under the Act or by or under any other enactment.

7. Effect of Contravention

Failure by a person to comply with any prohibition or restriction contained within this order or any subsequent orders shall constitute a contravention of the same and shall result in the issue by Lancashire County Council and/or its agents of a Penalty Charge Notice which shall be payable by such persons in accordance with the legislation.

8. Commencement of Order

This Order shall come into force on the 9th day of December 2024 and may be cited as the "Lancashire County Council (B5410 Lytham St Annes Way, Lytham St Annes, Fylde Borough) (Prohibition Of Stopping) Order 2024".

Dated this 21st day of November 2024

THE COMMON SEAL of the Lancashire County Council was hereunto affixed pursuant to the Scheme of Delegation to Heads of Service.

Authorised Signatory

James Rowell

James Rowell (Nov 21, 2024 16:13 GMT)



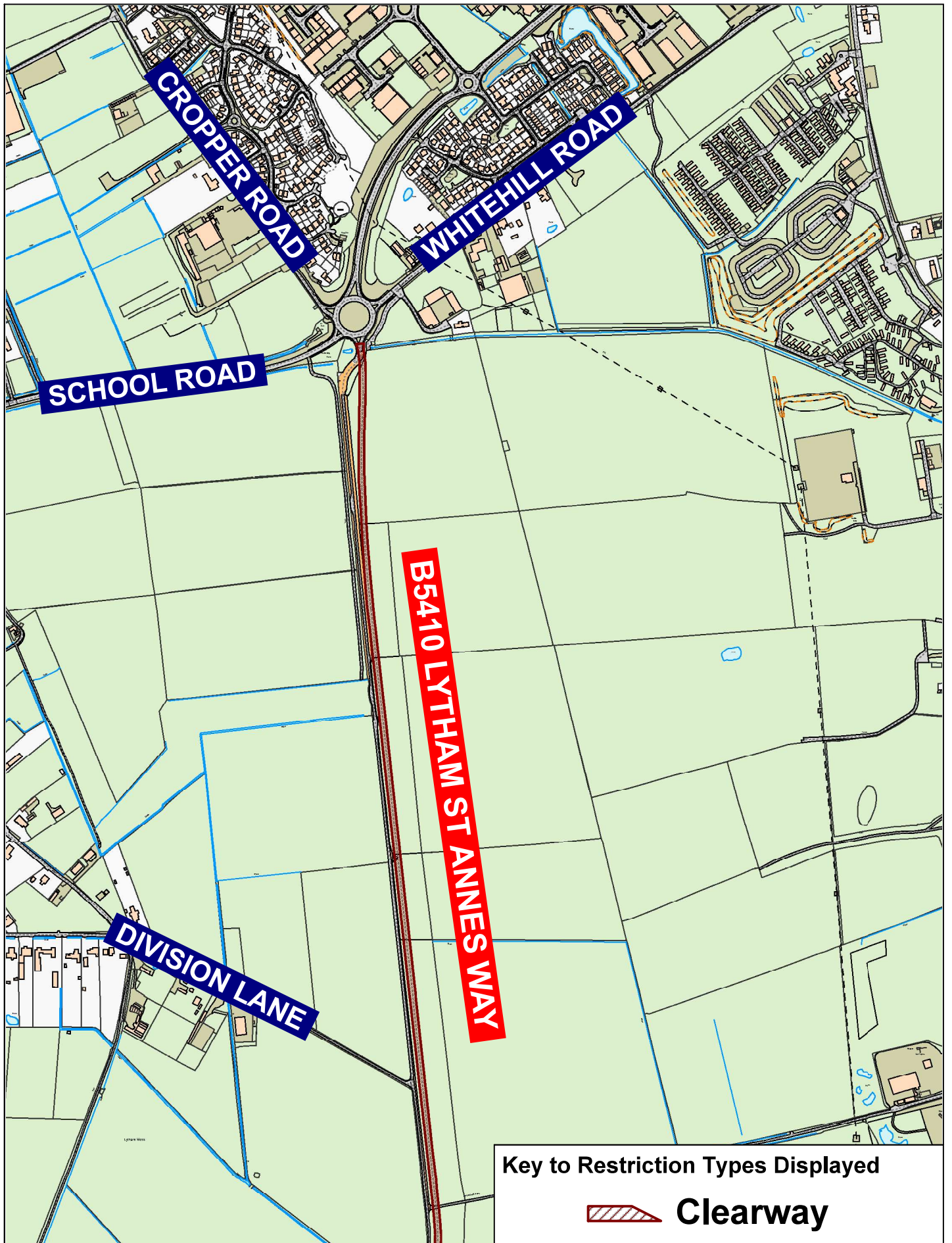
DS64

Schedule 1 – Prohibition of Stopping on Main Carriageway


- a) B5410 Lytham St Annes Way, Lytham St Annes, from its junction with Whitehill Roundabout for a distance of 2179 metres in a southerly direction.
- b) B5410 Lytham St Annes Way, Lytham St Annes, from a point 35 metres south of its junction with Sluice Lane Roundabout for a distance of 593 metres in as southerly direction.

Schedule 2 – Prohibition of Stopping on Verge/Footway

- a) B5410 Lytham St Annes Way, Lytham St Annes, from its junction with Whitehill Roundabout for a distance of 2179 metres in a southerly direction.
- b) B5410 Lytham St Annes Way, Lytham St Annes, from a point 35 metres south of its junction with Sluice Lane Roundabout for a distance of 593 metres in as southerly direction.




Key to Restriction Types Displayed

 **Clearway**

Lancashire
County Council



B5410
Lytham St Annes Way
Lytham



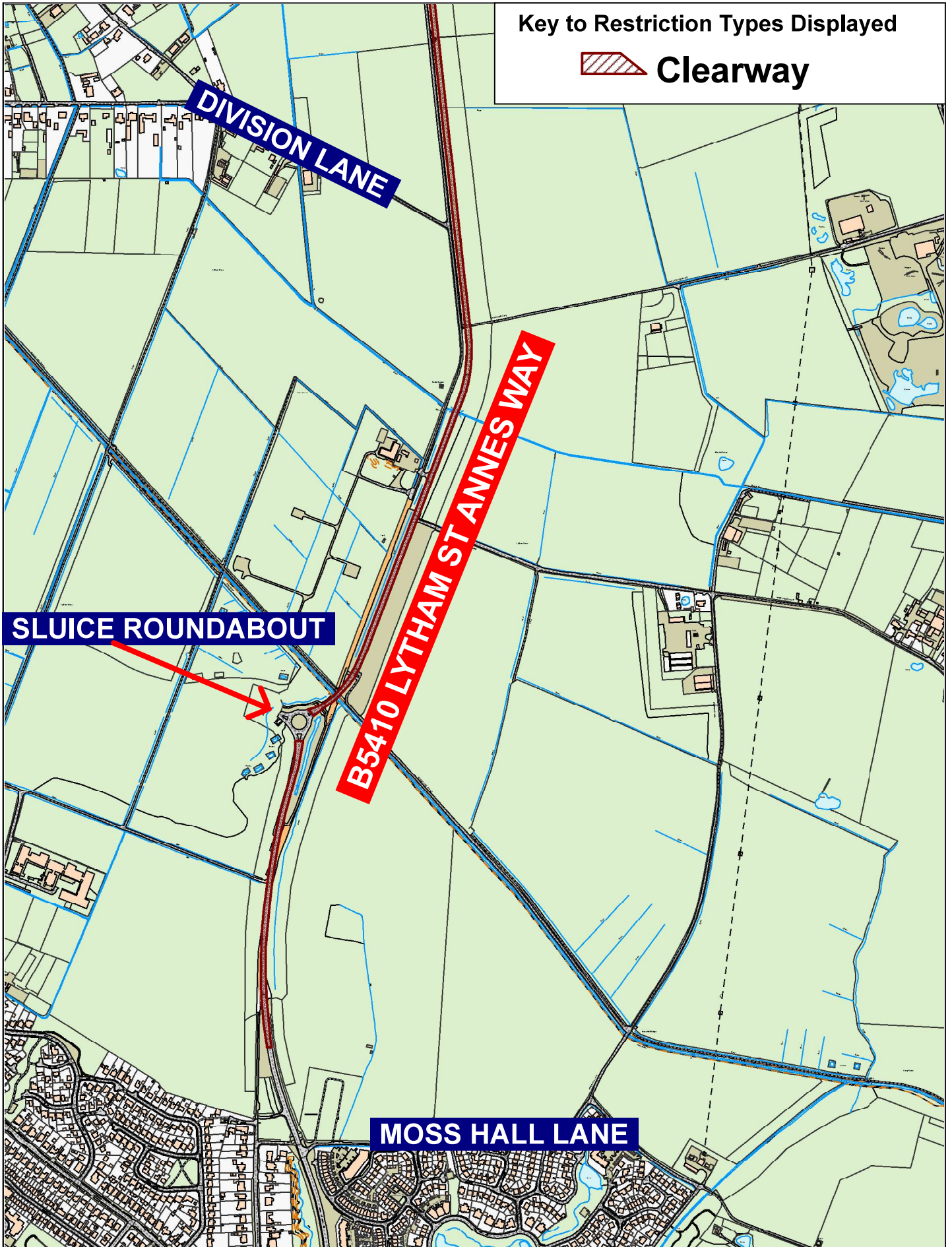
Crown copyright and database rights 2023
OS AC0000850590
Lancashire County Council
Licence No. AC0000850590 2024

Matt Townsend
Director of Highways
and Transport
P.O. Box 100, County Hall,
PRESTON PR1 0LD

SCALE	1 : 7750
DATE	25/07/2024
DRAWING No.	C24-25 (6) Clearway
DRAWN BY	MK
	<small>Scale with care as distortion may occur.</small>

Key to Restriction Types Displayed

 **Clearway**



B5410
Lytham St Annes Way
Lytham



Crown copyright and database rights 2023
 OS AC0000850590
 Lancashire County Council
 Licence No. AC0000850590 2024

Matt Townsend
 Director of Highways
 and Transport
 P.O. Box 100, County Hall,
 PRESTON PR1 0LD

SCALE	1 : 9500
DATE	25/07/2024
DRAWING No.	C24-25 (6) Clearway
DRAWN BY	MK
	<small>Scale with care as distortion may occur</small>