

THE KENT COUNTY COUNCIL
(VARIOUS ROADS) (DISTRICT OF DOVER)
(VARIOUS TRAFFIC MOVEMENTS) (CONSOLIDATION) ORDER
(AMENDMENT No.1) ORDER 2024

Road Traffic Regulation Act 1984

The KENT COUNTY COUNCIL, acting as the Local Traffic Authority and in exercise of its powers under Sections 1(1), 2(1) to (3), 3, 4, 19, 65(1), 124 and Part IV of Schedule 9 of the Road Traffic Regulation Act 1984 ('the Act') as amended and all other enabling powers, and having regard to Section 122 of the Act after consultation with the Chief Officer of Police in accordance with Part III of Schedule 9 to the Act, hereby make the following order:-

1. This Order shall come into operation on 29th day of November 2024 and may be cited as "The Kent County Council (Various Roads) (District of Dover) (Various Traffic Movements) (Consolidation) Order (Amendment No.1) Order 2024" ('this Order').
2. The Interpretation Act 1978 shall apply to this Order as it applies for the interpretation of an Act of Parliament.
3. Without prejudice to the validity of anything done or to any liability incurred in respect of any act or omission before the coming into operation of this Order, "The Kent County Council (Various Roads) (District of Dover) (Various Traffic Movements) (Consolidation) Order 2024" ('the Order of 2024') shall have effect as though:

- (a) Schedule 2 to the Order of 2024 is amended by the replacement or issue of the following Map Tiles:

EG181 revision 0 replaced by	EG181 revision 1
EI183 issue 0	
EK182 issue 0	
EK183 issue 0	
EL182 revision 0 replaced by	EL182 revision 1
EM183 revision 0 replaced by	EM183 revision 1
EN183 issue 0	
EN184 issue 0	
EO184 issue 0	
EO185 issue 0	
EP185 issue 0	

4. In Schedule 3 to the Order of 2024 the following entry in the Table below shall be added to the Articles 4 exemptions:-

Road / Area Name	Traffic Movement Restriction	Location	Exceptions and addition to Article 4 exemptions
Archers Court Road, Whitfield, Dover	Prohibition of right and left hand turns.	From Archers Court Road into Fastrack Richmond Way.	The exemption in Article 4(r) is only applicable at this location.
Dover Road, Whitfield, Dover	Prohibition of right and left hand turns.	From Dover Road into Farmstead Way.	The exemption in Article 4(r) is only applicable at this location.

Farmstead Way, Whitfield, Dover	Prohibition of access.	For its entire length in both directions.	The exemption in Article 4(r) is only applicable at this location.
Red Kite Road, Whitfield, Dover	Prohibition of access.	From a point 229 metres from its junction with Eagle Drive to its junction with Honeywood Parkway in both directions.	The exemption in Article 4(k) & (r) are only applicable at this location.
Richmond Way, Whitfield, Dover	Prohibition of access.	From Archers Court Road for a distance of 15 metres into Richmond Way in both directions.	The exemption in Article 4(r) is only applicable at this location.

GIVEN under the Common Seal of The Kent County Council

This 28th day of November 2024

**THE COMMON SEAL OF THE
KENT COUNTY COUNCIL**
was hereunto affixed
in the presence of: -

JM G
Authorised Signatory





MAP SCHEDULE LEGEND


Order Types


Ahead Only 

Bus Lane 


Left Turn Only 


Maximum Height 

Maximum Length 

Maximum Weight 

Maximum Weight (Linear) 

Maximum Width 

Maximum Width (Linear) 

No Entry 

No Left Turn 

No Overtaking 

No Right Turn 

No U-Turn 

No U-Turn (linear) 

One Way 

Pedestrian Zone 

Prohibited Access 

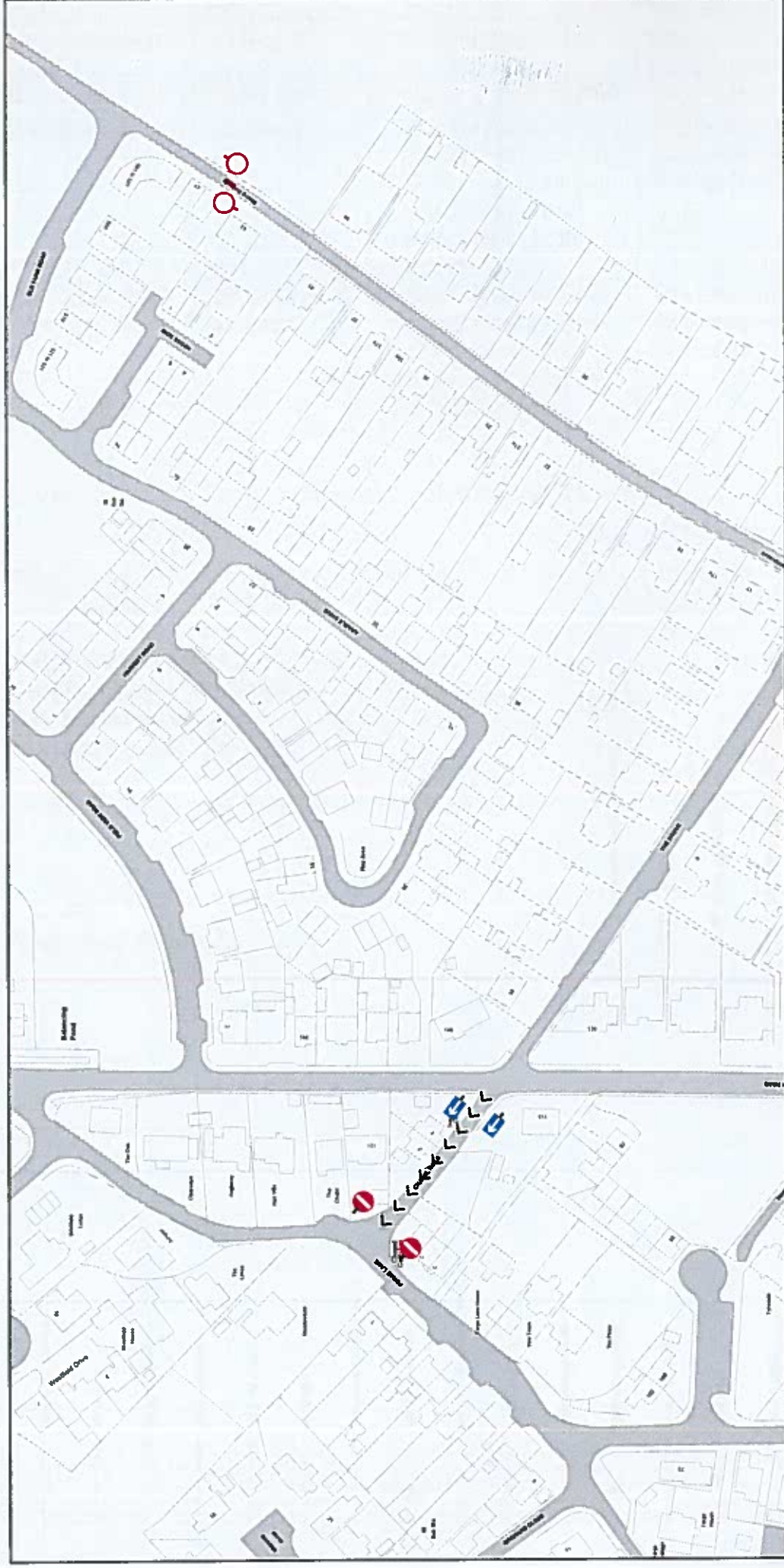
Right Turn Only 

Non-Order Types

Maximum Height (non order) 

Source: www.kent.gov.uk

THE KENT COUNTY COUNCIL VARIOUS TRAFFIC MOVEMENTS MAP SCHEDULES



NOTE: SEE MOVING MAP SCHEDULE LEGEND FOR RESTRICTIONS DISPLAYED

SCALE - 1 : 1250 at A3 size
 This map is reproduced from Ordnance Survey material with the permission of Ordnance Survey on behalf of the Controller of Her Majesty's Stationery Office © Crown Copyright. Unauthorised reproduction infringes Crown copyright and may lead to prosecution or civil proceedings. Kent County Council Licence No: 100019238 2024



Status: CONFIRMED
Tile Reference: Tile Ref: EG181
Sheet Revision Number: 1
Sheet Active From: 29/11/2024

THE KENT COUNTY COUNCIL VARIOUS TRAFFIC MOVEMENTS MAP SCHEDULES



NOTE: SEE MOVING MAP SCHEDULE LEGEND FOR RESTRICTIONS DISPLAYED

SCALE - 1 : 1250 at A3 size

This map is reproduced from Ordnance Survey material with the permission of Ordnance Survey on behalf of the Controller of Her Majesty's Stationery Office © Crown Copyright. Unauthorised reproduction infringes Crown copyright and may lead to prosecution or civil proceedings. Kent County Council Licence No: 100019238 2024



Status: CONFIRMED

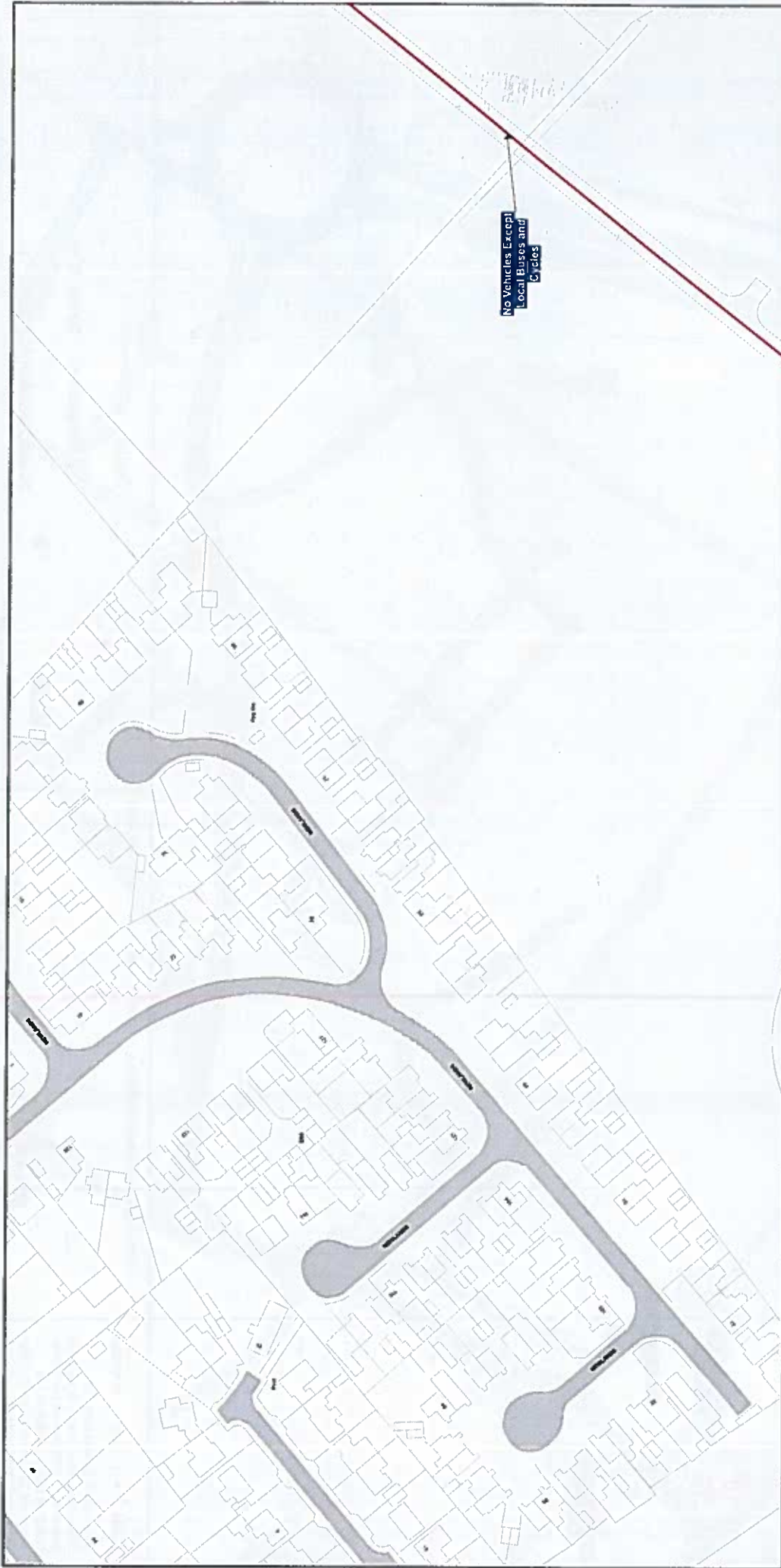
Tile Reference: Tile Ref: E1183

Sheet Revision Number: 0

Sheet Active From: 29/11/2024



THE KENT COUNTY COUNCIL VARIOUS TRAFFIC MOVEMENTS MAP SCHEDULES



SCALE - 1 : 1250 at A3 size

This map is reproduced from Ordnance Survey material with the permission of Ordnance Survey on behalf of the Controller of Her Majesty's Stationary Office © Crown Copyright. Unauthorised reproduction infringes Crown copyright and may lead to prosecution or civil proceedings. Kent County Council Licence No. 100019238 2024

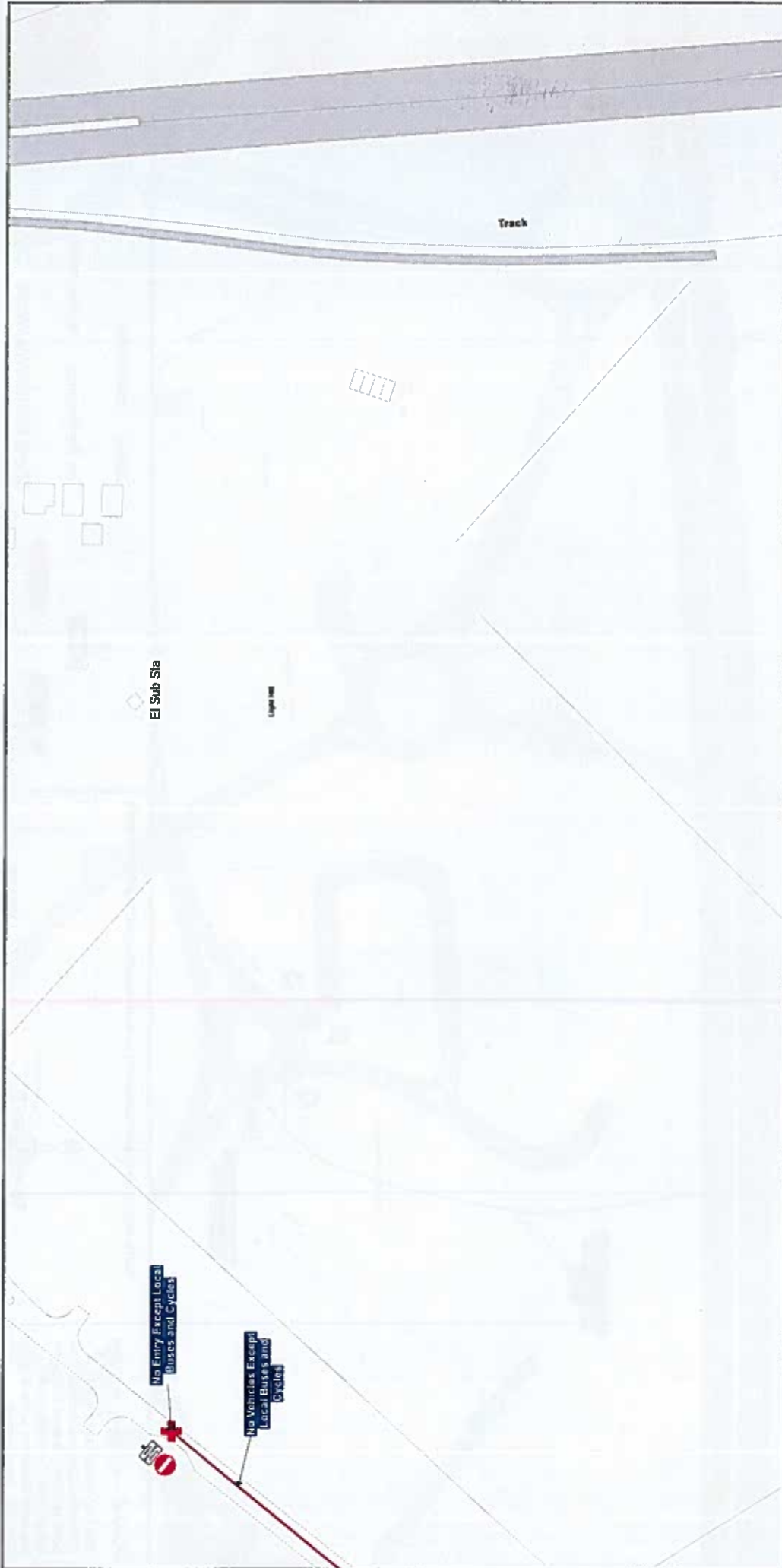


NOTE: SEE MOVING MAP SCHEDULE LEGEND FOR RESTRICTIONS DISPLAYED

▲ **EK181** **EK183** ▲
 ▼ **EL182** ▼

Status: CONFIRMED
Title Reference: Title Ref: EK182
Sheet Revision Number: 0
Sheet Active From: 29/11/2024

THE KENT COUNTY COUNCIL VARIOUS TRAFFIC MOVEMENTS MAP SCHEDULES



NOTE: SEE MOVING MAP SCHEDULE LEGEND FOR RESTRICTIONS DISPLAYED

SCALE - 1 : 1250 at A3 size
 This map is reproduced from Ordnance Survey material with the permission of Ordnance Survey on behalf of the Controller of Her Majesty's Stationary Office © Crown Copyright. Unauthorised reproduction infringes Crown copyright and may lead to prosecution or civil proceedings.
 Kent County Council
 Licence No: 100019238 2024



Status: CONFIRMED

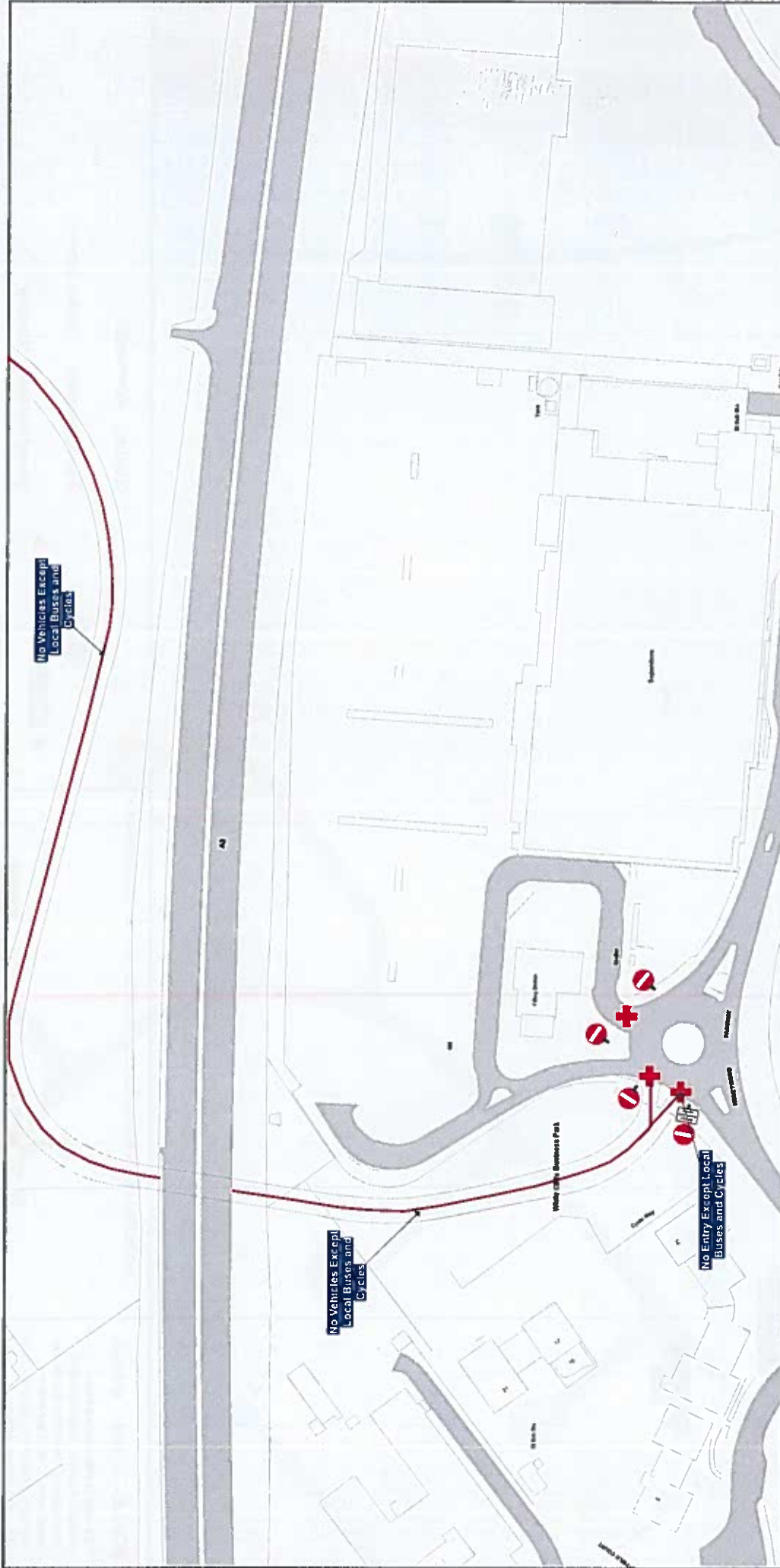
Tile Reference: Tile Ref: EK183

Sheet Revision Number: 0

Sheet Active From: 29/11/2024



THE KENT COUNTY COUNCIL VARIOUS TRAFFIC MOVEMENTS MAP SCHEDULES



SCALE - 1 : 1250 at A3 size

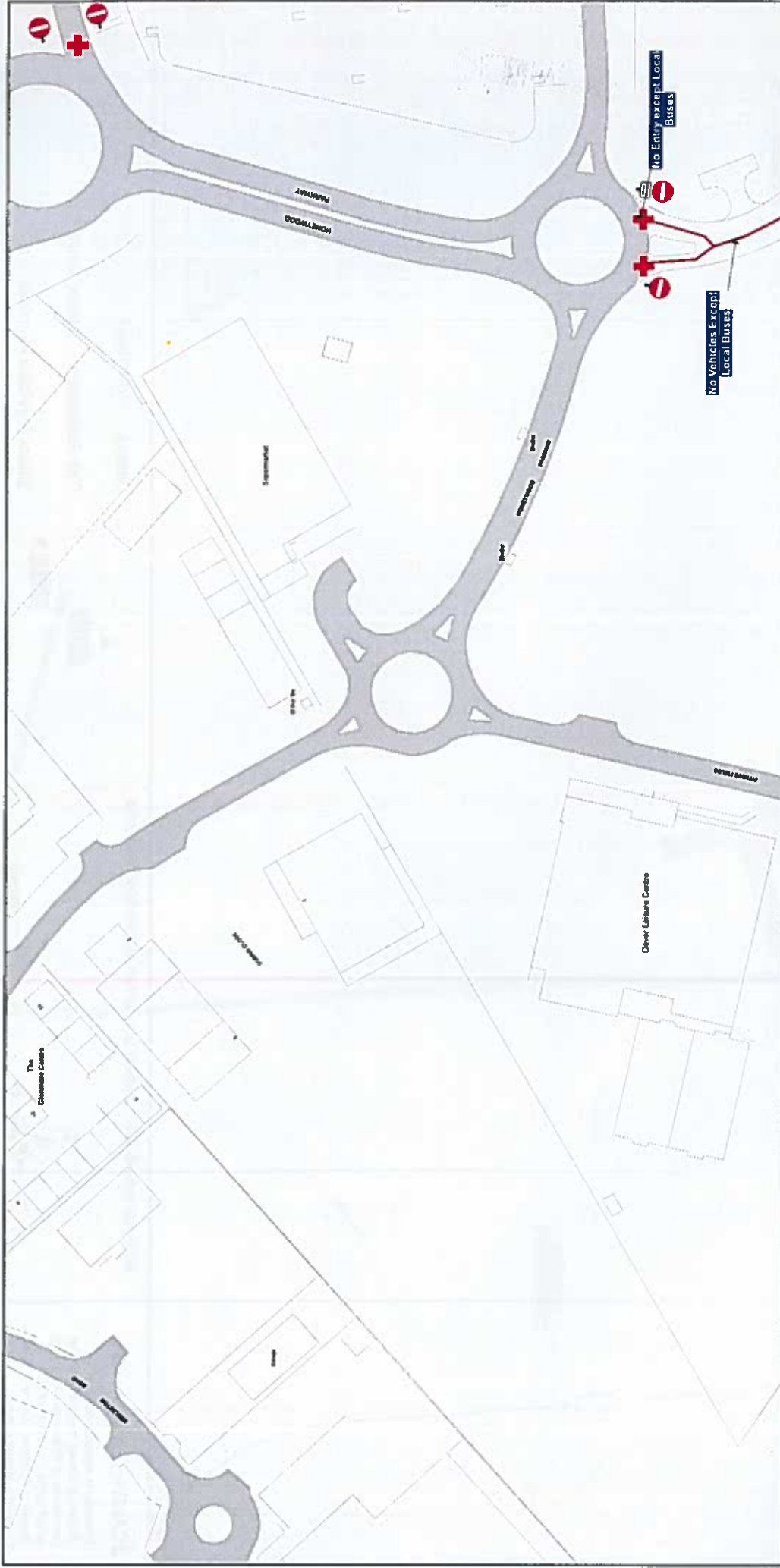
This map is reproduced from Ordnance Survey material with the permission of Ordnance Survey on behalf of the Controller of Her Majesty's Stationary Office © Crown Copyright. Unauthorised reproduction infringes Crown copyright and may lead to prosecution or civil proceedings. Kent County Council Licence No: 100019238 2024



Status: CONFIRMED
Title Reference: Tile Ref: EL182
Sheet Revision Number: 1
Sheet Active From: 29/11/2024



THE KENT COUNTY COUNCIL VARIOUS TRAFFIC MOVEMENTS MAP SCHEDULES



SCALE - 1 : 1250 at A3 size

This map is reproduced from Ordnance Survey material with the permission of Ordnance Survey on behalf of the Controller of Her Majesty's Stationery Office © Crown Copyright. Unauthorised reproduction infringes Crown copyright and may lead to prosecution or civil proceedings. Kent County Council Licence No: 100019238 2024

NOTE: SEE MOVING MAP SCHEDULE LEGEND FOR RESTRICTIONS DISPLAYED

▲ **EL183** ▲
 ▼ **EM182** ▼

▲ **ENT183** ▼

NOTE: SEE MOVING MAP SCHEDULE LEGEND FOR RESTRICTIONS DISPLAYED

Status: CONFIRMED

Tile Reference: Tile Ref: EM183

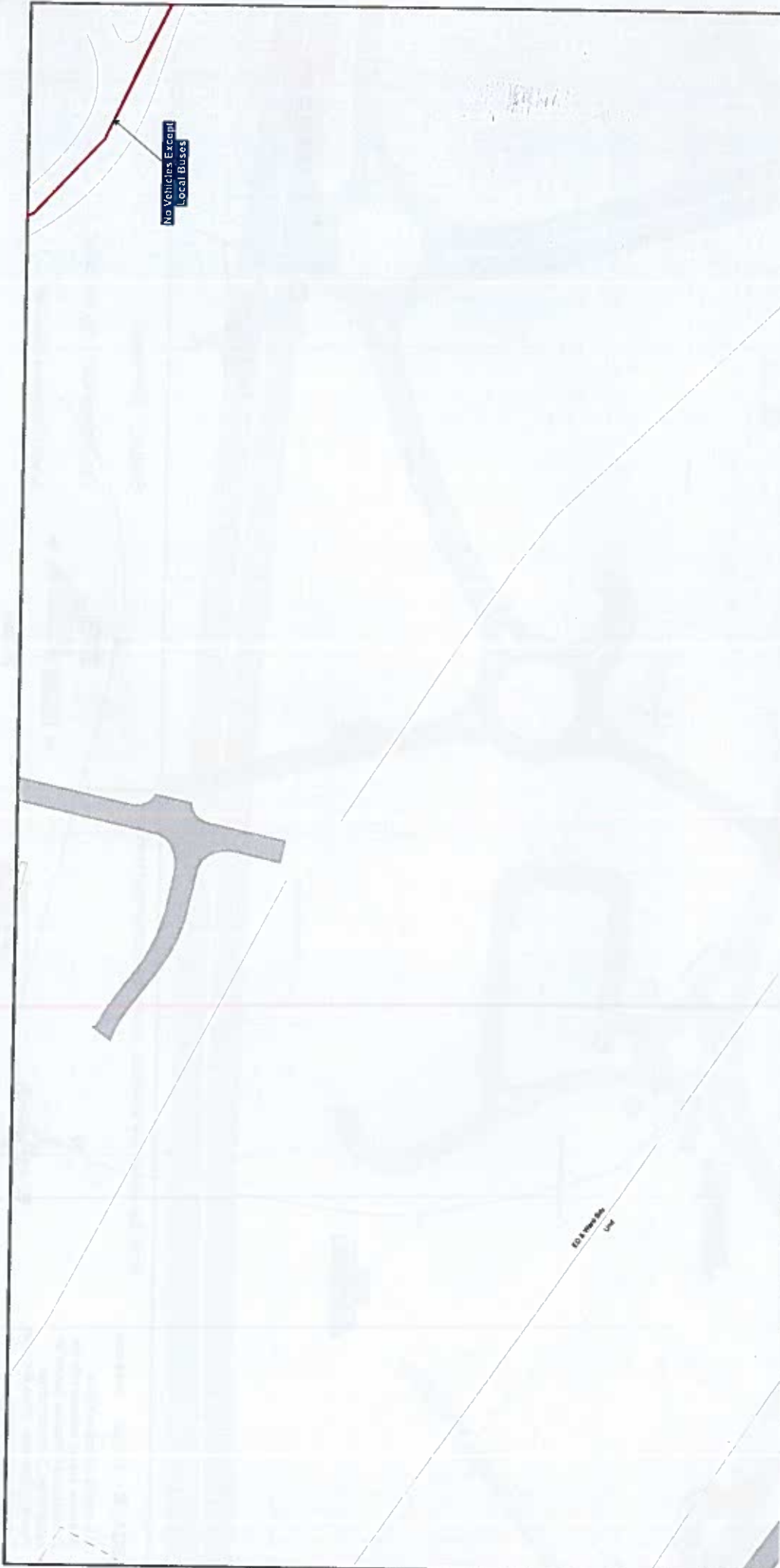
Sheet Revision Number: 1

Sheet Active From: 29/11/2024

Kent County Council
 Kent.gov.uk

North Arrow

THE KENT COUNTY COUNCIL VARIOUS TRAFFIC MOVEMENTS MAP SCHEDULES



SCALE - 1 : 1250 at A3 size

This map is reproduced from Ordnance Survey material with the permission of Ordnance Survey on behalf of the Controller of Her Majesty's Stationery Office © Crown Copyright. Unauthorised reproduction infringes Crown copyright and may lead to prosecution or civil proceedings. Kent County Council Licence No: 100019238 2024

NOTE: SEE MOVING MAP SCHEDULE LEGEND FOR RESTRICTIONS DISPLAYED




Status: CONFIRMED

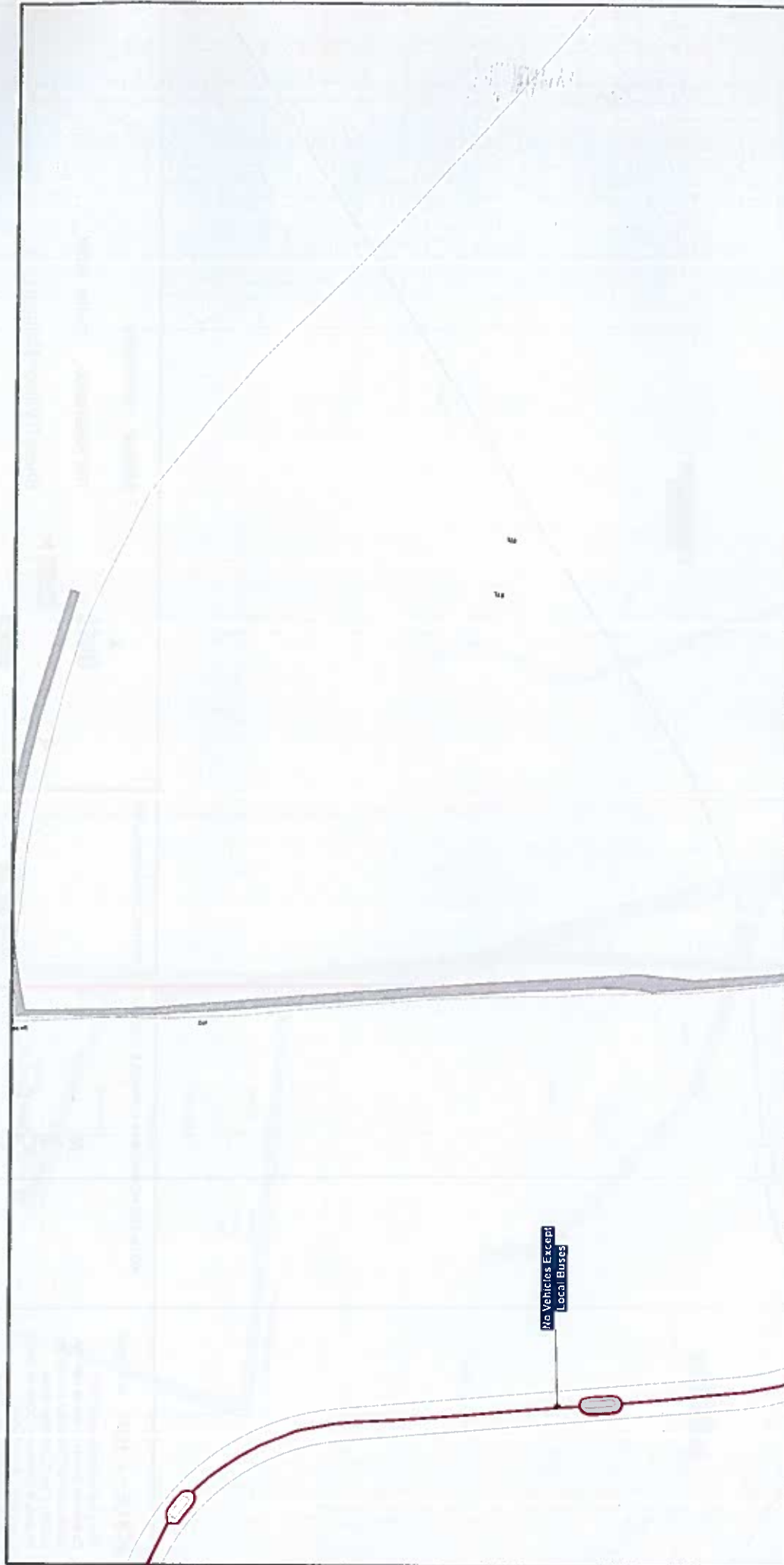
Tile Reference: Tile Ref: EN183

Sheet Revision Number: 0

Sheet Active From: 28/11/2024



THE KENT COUNTY COUNCIL VARIOUS TRAFFIC MOVEMENTS MAP SCHEDULES



NOTE: SEE MOVING MAP SCHEDULE LEGEND FOR RESTRICTIONS DISPLAYED

SCALE - 1 : 1250 at A3 size
 This map is reproduced from Ordnance Survey material with the permission of Ordnance Survey on behalf of the Controller of Her Majesty's Stationery Office © Crown Copyright. Unauthorised reproduction infringes Crown copyright and may lead to prosecution or civil proceedings.
 Kent County Council
 Licence No. 100019238 2024



▲ ▲
 ◀ EN183 ▶
 EO184 ▶
Status: CONFIRMED
Title Reference: Tile Ref. EN184
Sheet Revision Number: 0
Sheet Active From: 29/11/2024

THE KENT COUNTY COUNCIL VARIOUS TRAFFIC MOVEMENTS MAP SCHEDULES




SCALE - 1 : 1250 at A3 size
 This map is reproduced from Ordnance Survey material with the permission of Ordnance Survey on behalf of the Controller of Her Majesty's Stationery Office © Crown Copyright. Unauthorised reproduction infringes Crown copyright and may lead to prosecution or civil proceedings. Kent County Council Licence No: 100019238 2024

NOTE: SEE MOVING MAP SCHEDULE LEGEND FOR RESTRICTIONS DISPLAYED



Status: CONFIRMED
 Title Reference: Tile Ref: EO184
 Sheet Revision Number: 0
 Sheet Active From: 29/11/2024



THE KENT COUNTY COUNCIL VARIOUS TRAFFIC MOVEMENTS MAP SCHEDULES




SCALE - 1 : 1250 at A3 size

This map is reproduced from Ordnance Survey material with the permission of Ordnance Survey on behalf of the Controller of Her Majesty's Stationery Office © Crown Copyright. Unauthorised reproduction infringes Crown copyright and may lead to prosecution or civil proceedings. Kent County Council Licence No: 100019238 2024

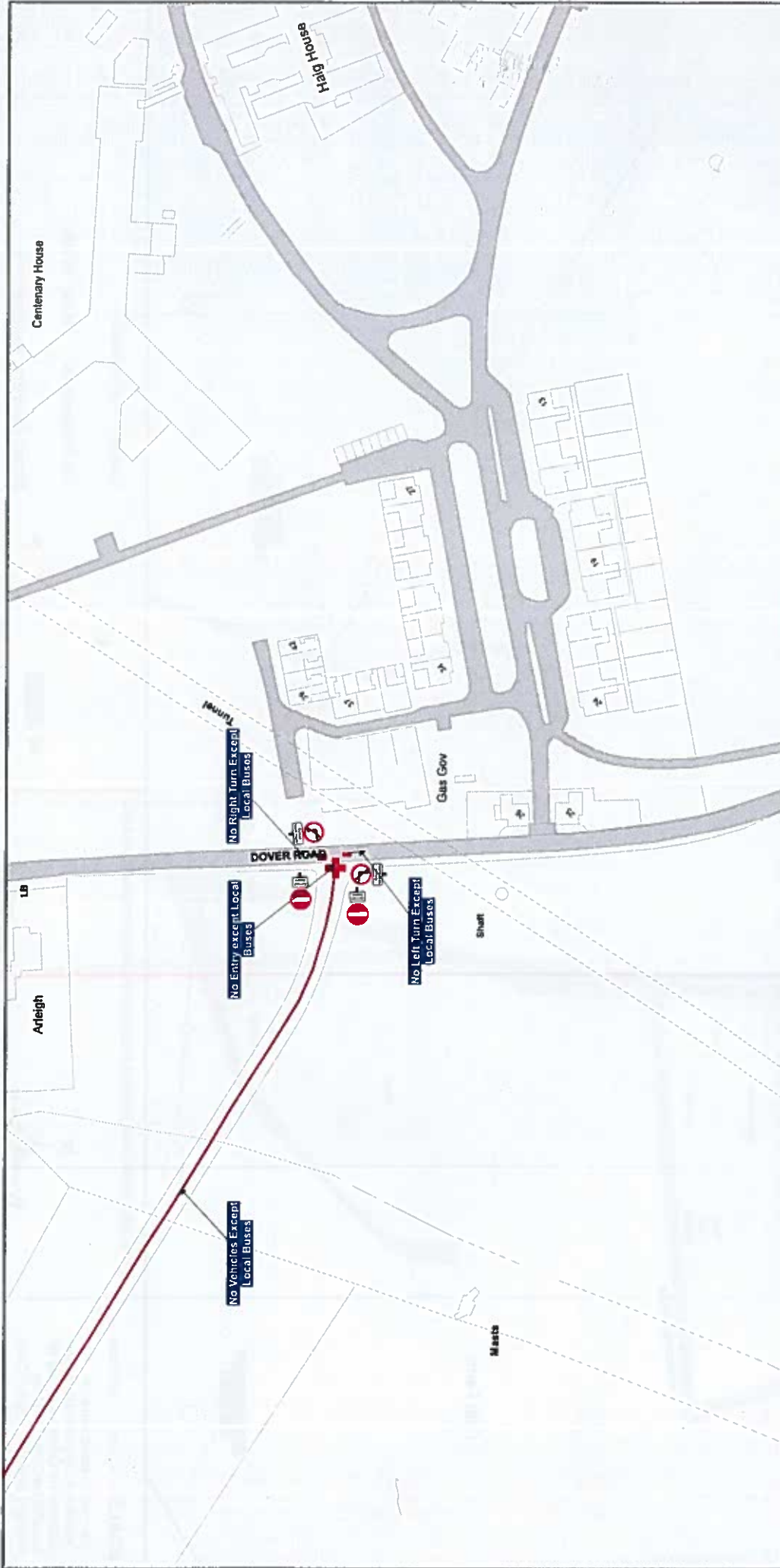


NOTE: SEE MOVING MAP SCHEDULE LEGEND FOR RESTRICTIONS DISPLAYED

Status: CONFIRMED
Title Reference: Tile Ref: EO185
Sheet Revision Number: 0
Sheet Active From: 29/11/2024



THE KENT COUNTY COUNCIL VARIOUS TRAFFIC MOVEMENTS MAP SCHEDULES



NOTE: SEE MOVING MAP SCHEDULE LEGEND FOR RESTRICTIONS DISPLAYED

SCALE - 1 : 1250 at A3 size
 This map is reproduced from Ordnance Survey material with the permission of Ordnance Survey on behalf of the Controller of Her Majesty's Stationary Office © Crown Copyright. Unauthorised reproduction infringes Crown copyright and may lead to prosecution or civil proceedings. Kent County Council Licence No: 100019238 2024



Status: CONFIRMED
Tile Reference: Tile Ref: EP185
Sheet Revision Number: 0
Sheet Active From: 29/11/2024

