

HERTSMERE BOROUGH COUNCIL

ROAD TRAFFIC REGULATION ACT 1984

Date of Order: 18 May 2022

Order No: 342

THE HERTSMERE BOROUGH COUNCIL (VARIOUS ROADS, BOREHAMWOOD, POTTERS BAR AND RADLETT) (RESTRICTION OF WAITING) ORDER 2022

Hertsmere Borough Council (hereinafter referred to as "the Council") pursuant to arrangements made with Hertfordshire County Council ("the County Council") under Section 19 Local Government Act 2000 and Local Authorities (Arrangements for the Discharge of Functions) (England) Regulations 2000 in exercise of the powers on the said County Council by Sections 1, 2 and 3 of the Road Traffic Regulation Act 1984 (hereinafter referred to as "the Act of 1984") and Part IV of Schedule 9 of the Act of 1984 and of all other enabling powers and after consultation with the Chief Officer of Police in accordance with Part III of Schedule 9 to the Act of 1984, hereby make the following Order:

1. This Order may be cited as "The Hertsmere Borough Council (Various Roads, Borehamwood, Potters Bar and Radlett (Restriction of Waiting) Order 2022" and shall come into operation on Monday 13th June 2022.
2. Save as provided in Articles 4, 5 and 6 of this Order no person shall cause or permit any vehicle to wait at any time in those lengths of road as specified in the Schedule 1 to this Order.
3. Save as provided in Articles 4, 5 and 6 of this Order no person shall cause or permit any vehicle to wait during the restricted times specified in Schedule 2 to this Order.
4. (1) Nothing in Articles 2 and 3 of this Order applies in relation to -
 - (a) A vehicle being used for Fire and Rescue, Ambulance or Police purposes.
 - (b) Anything done with the permission of or at the direction of a Police Constable in uniform; or with the permission of a Civil Enforcement Officer appointed by Hertsmere Borough Council and as defined by the Traffic Management Act 2004.
 - (c) A vehicle which is prevented from proceeding by circumstances beyond the drivers control or which has stopped in order to avoid injury or damage to persons or property or when required to do so by law;
 - (d) A vehicle which is stationary in order that it may be used for one or more of the purposes specified in sub-Article (2) of this Article and which cannot reasonably be used for such a purpose without stopping in the restricted area;
 - (e) A marked vehicle which, whilst used by a universal service provider in the course of the provision of a universal postal service, is stationary only for so long as may reasonably be necessary for postal packets to be delivered or collected;

In this Article;

The expression "universal service provider", "provision of a universal postal service" and "postal packet" shall bear the same meanings as in Section 65 of the Postal Services Act 2011.

(2) The "purposes" referred to in sub-Article (1)(d) of this Article are:

- (a) Any operation involving building, demolition or excavation;
- (b) The removal of any obstruction to traffic;
- (c) The maintenance, improvement or reconstruction of a road;
- (d) Constructing, improving, maintaining or cleaning of any street furniture; or
- (e) The laying, erection, alteration, repair or cleaning of any sewer or of any main pipe or apparatus for the supply of gas, water or electricity, or of any telecommunications apparatus kept or installed for the purposes of a telecommunications code system or of any other telecommunications apparatus lawfully kept installed in any position.

5. Nothing in Articles 2 and 3 of this Order applies to the lengths of road restricted by that Article (which said lengths of road are referred in this Article as "the restricted area") so as to render it unlawful to cause or permit any vehicle to wait only for so long as may reasonably be necessary -

- (a) to enable goods to be loaded on or unloaded from the vehicle from or to premises adjacent to the restricted area; or
- (b) to enable a passenger to board or alight and to load and unload any luggage.

6. (1) Nothing in Articles 2 and 3 of this Order shall render it unlawful to cause or permit a disabled person's vehicle which displays in the relevant position a disabled person's badge, and a parking disc, to wait at any time in the lengths of road specified in the Schedule of this Order for a period not exceeding 3 hours (not being a period separated by an interval of less than 1 hour from a previous period of waiting by the same vehicle in the same length of road).

(2) In this Article –

"disabled person's vehicle" has the same meaning as in Section 142(1) of the Act of 1984;

"disabled person" means a disabled person of a description prescribed by Regulation 4 of the Disabled Persons (Badges for Motor Vehicles) (England) Regulations 2000;

"disabled persons badge", has the same meaning as given in Regulation 3(1) of The Local Authorities' Traffic Orders (Exemption for the Disabled Persons) (England) Regulations 2000;

"driver" means the person driving or having control or charge of the vehicle at any given time and in particular in relation to the vehicle.

"parking disc" has the same meaning as given in Regulation 8(5) of The Local Authorities' Traffic Orders (Exemptions for Disabled Persons) (England) Regulations 2000;

"Relevant position" has the same meaning as given in Regulation 4 of The Local Authorities' Traffic Orders (Exemptions for Disabled Persons) (England) Regulations 2000.

7. The Interpretation Act 1978 shall apply for the interpretation of this Order as it applies for the interpretation of an Act of Parliament:
8. The restrictions imposed by this Order shall be in addition to and not in derogation from any restriction or requirement imposed by any regulations made or having effect as if made under the Act of 1984 or by any other enactment.
9. The provisions of the following Order are hereby revoked but only in so far as they are affected by the restrictions imposed by this Order;

The Borough of Hertsmere (Control of Parking) (Consolidation) Order 2012

SCHEDULE 1

NO WAITING AT ANYTIME

No	Name of Road	Town	Description
1	Gills Hill Lane (East side)	Radlett	From a point in line with the southern flank wall of number 31 Gills Hill Lane northwards for a distance of 94 metres
2	Gills Hill Lane (West side)	Radlett	From a point approximately 11 metres North of the common boundary between property numbers 10 and 12 Gills Hill Lane north-eastwards for a distance of approximately 105 metres
3	Baker Street (West side)	Potters Bar	From a point in line with the property boundary of numbers 93 and 91 Baker Street north-eastwards for a distance of 72 metres
4	Baker Street (East side)	Potters Bar	From a point in line with the property boundary of number 82 Baker Street and number 1 Oakroyd Avenue north-eastwards for a distance of 40 metres
5	Elmfield Road (Both sides)	Potters Bar	From its junction with Baker Street north-westwards for a distance of 26 metres
6	Oakroyd Avenue (North side)	Potters Bar	From its junction with Baker Street south-eastwards for a distance of 16 metres
7	Oakroyd Avenue (South side)	Potters Bar	From its junction with Baker Street south-eastwards for a distance of 38 metres

SCHEDULE 2

NO WAITING MONDAY TO SATURDAY, 8AM TO 6.30PM

No	Name of Road	Town	Description
1	Mildred Avenue (East side)	Borehamwood	From a point approximately 11 metres west of the flank wall of number 3 Mildred Avenue north-eastwards for a distance of 10 metres

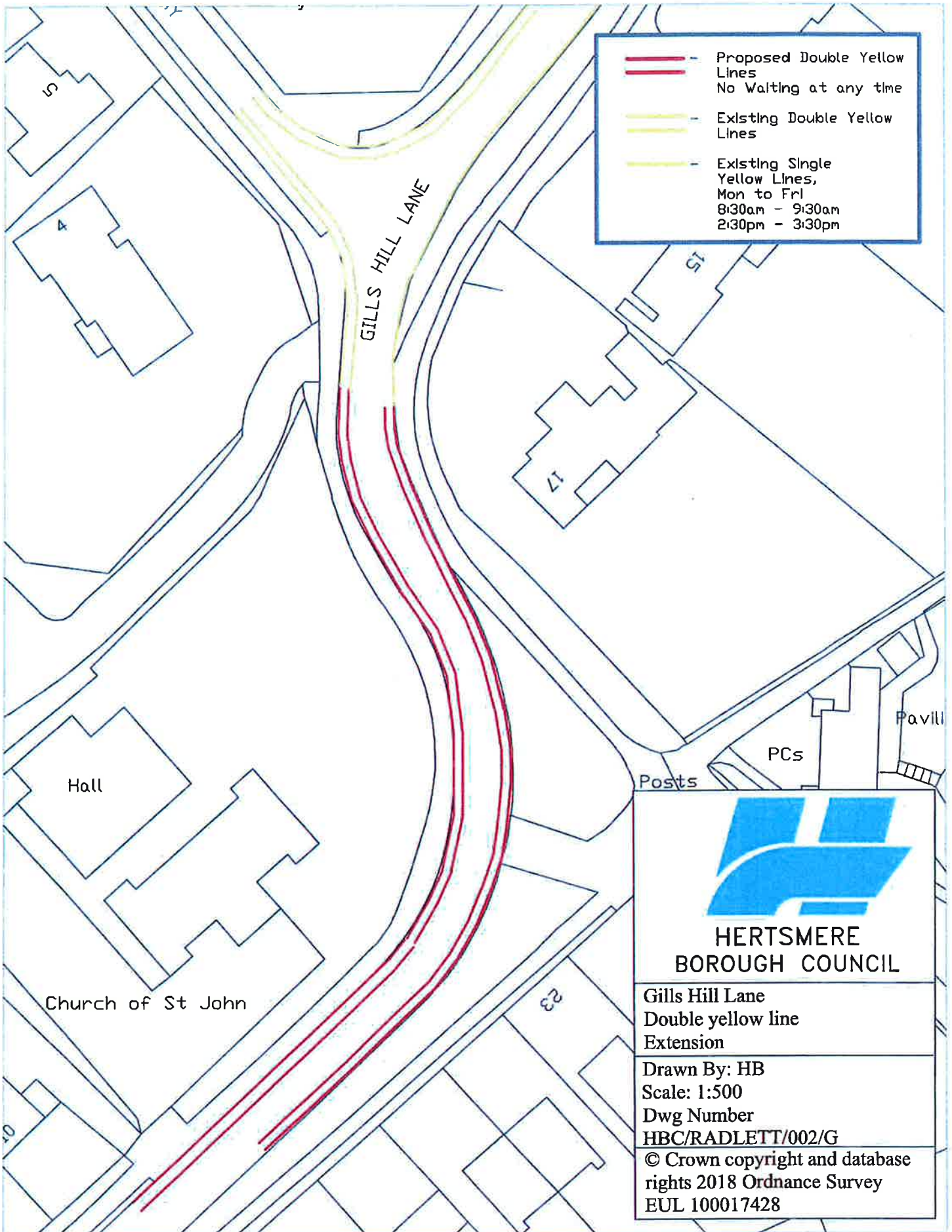
IN WITNESS where of the Common Seal of the Hertsmere Borough Council was hereunto affixed

This 18th day of May 2022.

The Common Seal of the Hertsmere Borough Council was hereunto affixed in the presence of :-


Head of Legal and Democratic Services





- Proposed Double Yellow Lines
No Waiting at any time
- Existing Double Yellow Lines
- Existing Single Yellow Lines,
Mon to Fri
8:30am - 9:30am
2:30pm - 3:30pm

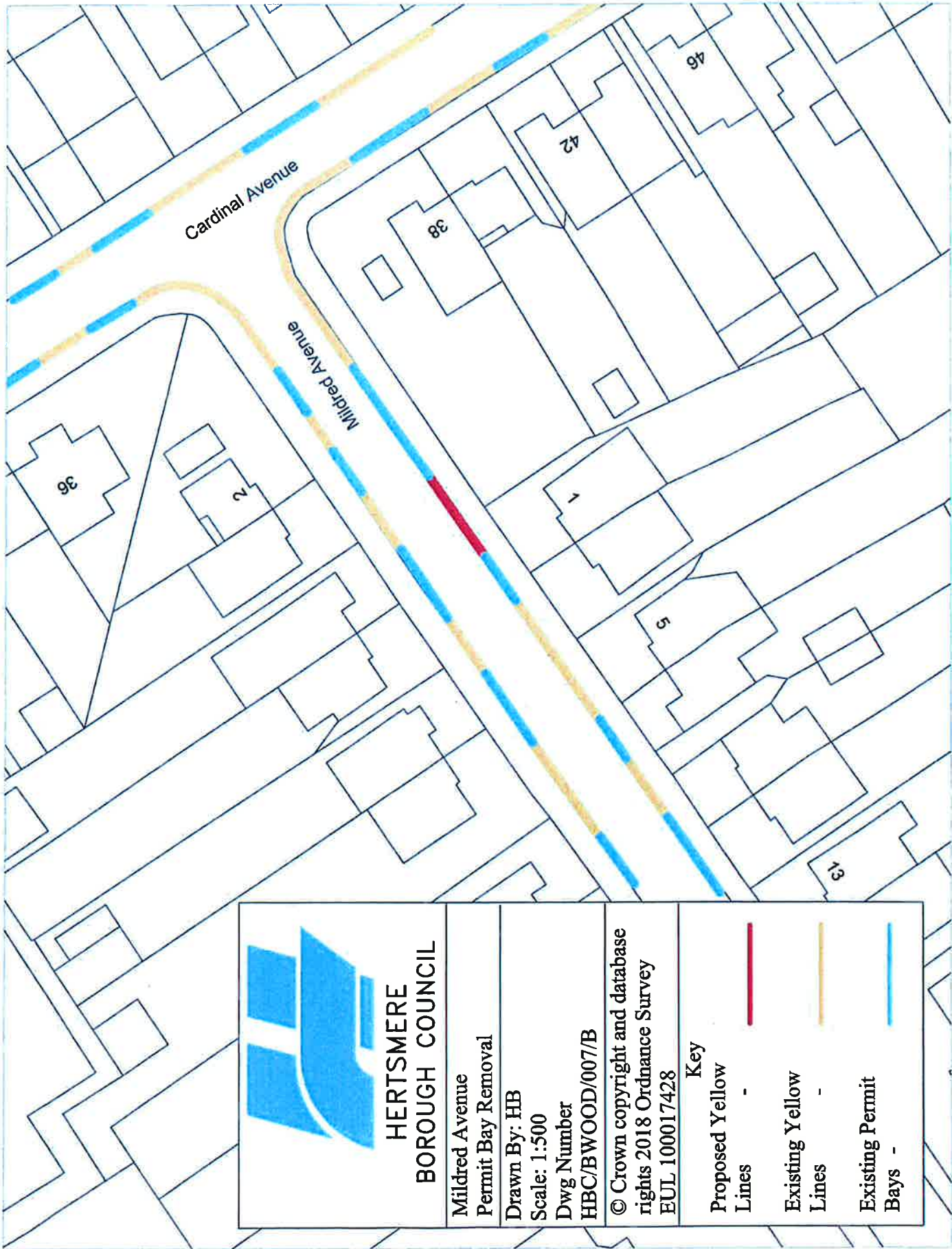






**HERTSMERE
BOROUGH COUNCIL**

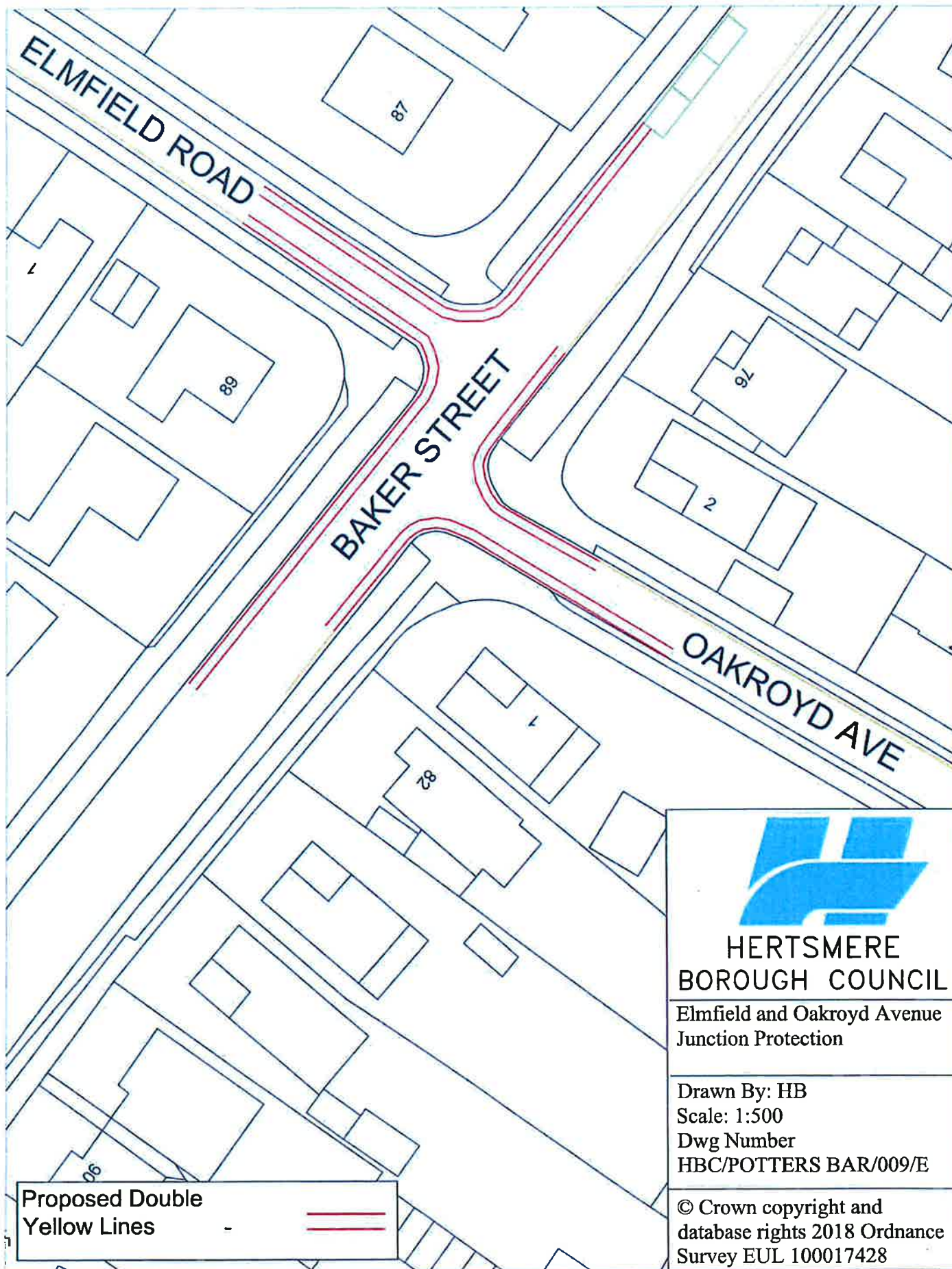
Gills Hill Lane
Double yellow line
Extension

Drawn By: HB
Scale: 1:500
Dwg Number
HBC/RADLETT/002/G

© Crown copyright and database
rights 2018 Ordnance Survey
EUL 100017428



 <div>HERTSMERE BOROUGH COUNCIL</div>		Mildred Avenue Permit Bay Removal
Drawn By: HB		
Scale: 1:500		
Dwg Number		
HBC/BWOOD/007/B		
© Crown copyright and database rights 2018 Ordnance Survey EUL 100017428		
Key		
Proposed Yellow Lines	-	
Existing Yellow Lines	-	
Existing Permit Bays	-	



HERTSMERE BOROUGH COUNCIL

ROAD TRAFFIC REGULATION ACT 1984

Date of Order: 18 May 2022

Order No: 342

THE HERTSMERE BOROUGH COUNCIL (VARIOUS ROADS, BOREHAMWOOD, POTTERS BAR AND RADLETT) (RESTRICTION OF WAITING) ORDER 2022

Hertsmere Borough Council (hereinafter referred to as "the Council") pursuant to arrangements made with Hertfordshire County Council ("the County Council") under Section 19 Local Government Act 2000 and Local Authorities (Arrangements for the Discharge of Functions) (England) Regulations 2000 in exercise of the powers on the said County Council by Sections 1, 2 and 3 of the Road Traffic Regulation Act 1984 (hereinafter referred to as "the Act of 1984") and Part IV of Schedule 9 of the Act of 1984 and of all other enabling powers and after consultation with the Chief Officer of Police in accordance with Part III of Schedule 9 to the Act of 1984, hereby make the following Order:

1. This Order may be cited as "The Hertsmere Borough Council (Various Roads, Borehamwood, Potters Bar and Radlett (Restriction of Waiting) Order 2022" and shall come into operation on Monday 13th June 2022.
2. Save as provided in Articles 4, 5 and 6 of this Order no person shall cause or permit any vehicle to wait at any time in those lengths of road as specified in the Schedule 1 to this Order.
3. Save as provided in Articles 4, 5 and 6 of this Order no person shall cause or permit any vehicle to wait during the restricted times specified in Schedule 2 to this Order.
4. (1) Nothing in Articles 2 and 3 of this Order applies in relation to -
 - (a) A vehicle being used for Fire and Rescue, Ambulance or Police purposes.
 - (b) Anything done with the permission of or at the direction of a Police Constable in uniform; or with the permission of a Civil Enforcement Officer appointed by Hertsmere Borough Council and as defined by the Traffic Management Act 2004.
 - (c) A vehicle which is prevented from proceeding by circumstances beyond the drivers control or which has stopped in order to avoid injury or damage to persons or property or when required to do so by law;
 - (d) A vehicle which is stationary in order that it may be used for one or more of the purposes specified in sub-Article (2) of this Article and which cannot reasonably be used for such a purpose without stopping in the restricted area;
 - (e) A marked vehicle which, whilst used by a universal service provider in the course of the provision of a universal postal service, is stationary only for so long as may reasonably be necessary for postal packets to be delivered or collected;

In this Article;

The expression "universal service provider", "provision of a universal postal service" and "postal packet" shall bear the same meanings as in Section 65 of the Postal Services Act 2011.

(2) The "purposes" referred to in sub-Article (1)(d) of this Article are:

- (a) Any operation involving building, demolition or excavation;
- (b) The removal of any obstruction to traffic;
- (c) The maintenance, improvement or reconstruction of a road;
- (d) Constructing, improving, maintaining or cleaning of any street furniture; or
- (e) The laying, erection, alteration, repair or cleaning of any sewer or of any main pipe or apparatus for the supply of gas, water or electricity, or of any telecommunications apparatus kept or installed for the purposes of a telecommunications code system or of any other telecommunications apparatus lawfully kept installed in any position.

5. Nothing in Articles 2 and 3 of this Order applies to the lengths of road restricted by that Article (which said lengths of road are referred in this Article as "the restricted area") so as to render it unlawful to cause or permit any vehicle to wait only for so long as may reasonably be necessary -

- (a) to enable goods to be loaded on or unloaded from the vehicle from or to premises adjacent to the restricted area; or
- (b) to enable a passenger to board or alight and to load and unload any luggage.

6. (1) Nothing in Articles 2 and 3 of this Order shall render it unlawful to cause or permit a disabled person's vehicle which displays in the relevant position a disabled person's badge, and a parking disc, to wait at any time in the lengths of road specified in the Schedule of this Order for a period not exceeding 3 hours (not being a period separated by an interval of less than 1 hour from a previous period of waiting by the same vehicle in the same length of road).

(2) In this Article –

"disabled person's vehicle" has the same meaning as in Section 142(1) of the Act of 1984;

"disabled person" means a disabled person of a description prescribed by Regulation 4 of the Disabled Persons (Badges for Motor Vehicles) (England) Regulations 2000;

"disabled persons badge", has the same meaning as given in Regulation 3(1) of The Local Authorities' Traffic Orders (Exemption for the Disabled Persons) (England) Regulations 2000;

"driver" means the person driving or having control or charge of the vehicle at any given time and in particular in relation to the vehicle.

"parking disc" has the same meaning as given in Regulation 8(5) of The Local Authorities' Traffic Orders (Exemptions for Disabled Persons) (England) Regulations 2000;

"Relevant position" has the same meaning as given in Regulation 4 of The Local Authorities' Traffic Orders (Exemptions for Disabled Persons) (England) Regulations 2000.

7. The Interpretation Act 1978 shall apply for the interpretation of this Order as it applies for the interpretation of an Act of Parliament;
8. The restrictions imposed by this Order shall be in addition to and not in derogation from any restriction or requirement imposed by any regulations made or having effect as if made under the Act of 1984 or by any other enactment.
9. The provisions of the following Order are hereby revoked but only in so far as they are affected by the restrictions imposed by this Order;

The Borough of Hertsmere (Control of Parking) (Consolidation) Order 2012

SCHEDULE 1

NO WAITING AT ANYTIME

No	Name of Road	Town	Description
1	Gills Hill Lane (East side)	Radlett	From a point in line with the southern flank wall of number 31 Gills Hill Lane northwards for a distance of 94 metres
2	Gills Hill Lane (West side)	Radlett	From a point approximately 11 metres North of the common boundary between property numbers 10 and 12 Gills Hill Lane north-eastwards for a distance of approximately 105 metres
3	Baker Street (West side)	Potters Bar	From a point in line with the property boundary of numbers 93 and 91 Baker Street north-eastwards for a distance of 72 metres
4	Baker Street (East side)	Potters Bar	From a point in line with the property boundary of number 82 Baker Street and number 1 Oakroyd Avenue north-eastwards for a distance of 40 metres
5	Elmfield Road (Both sides)	Potters Bar	From its junction with Baker Street north-westwards for a distance of 26 metres
6	Oakroyd Avenue (North side)	Potters Bar	From its junction with Baker Street south-eastwards for a distance of 16 metres
7	Oakroyd Avenue (South side)	Potters Bar	From its junction with Baker Street south-eastwards for a distance of 38 metres

SCHEDULE 2


NO WAITING MONDAY TO SATURDAY, 8AM TO 6.30PM

No	Name of Road	Town	Description
1	Mildred Avenue (East side)	Borehamwood	From a point approximately 11 metres west of the flank wall of number 3 Mildred Avenue north-eastwards for a distance of 10 metres

IN WITNESS where of the Common Seal of the Hertsmere Borough Council was hereunto affixed

This 18th day of May 2022.

The Common Seal of the
Hertsmere Borough Council
was hereunto affixed in the
presence of :-


Head of Legal and Democratic Services

