

**THE KENT COUNTY COUNCIL  
(VARIOUS ROADS, GRAVESHAM)  
(WAITING RESTRICTIONS AND STREET PARKING PLACES)  
(CONSOLIDATION) ORDER 2021  
(AMENDMENT No.20) ORDER 2024**

**ROAD TRAFFIC REGULATION ACT 1984**

The KENT COUNTY COUNCIL, acting as the Local Authority and in exercise of its powers under Sections 1, 2, 3, 4, 5, 19, 32, 35, 36, 45, 46, 47, 49, 53, 124 and Part IV of Schedule 9 to the Road Traffic Regulation Act 1984 ('the Act'), the Traffic Management Act 2004, and all other enabling powers, after consultation with the Chief Officer of Police in accordance with Part III of Schedule 9 to the Act, hereby make the following order:-

1. This Order shall come into operation on 28<sup>th</sup> day of November 2024 and may be cited as "The Kent County Council (Various Roads, Gravesham) (Waiting Restrictions and Street Parking Places) (Consolidation) Order (Amendment No.20) Order 2023" ('this Order')
2. The Interpretation Act 1978 shall apply to this Order as it applies for the interpretation of an Act of Parliament.
3. Without prejudice to the validity of anything done or to any liability incurred in respect of any act or omission before the coming into operation of this Order, 'The Kent County Council (Various Roads, Gravesham) (Waiting Restrictions and Street Parking Places) (Consolidation) Order 2021' ('the Order of 2021') shall have effect as though:
  - a) Schedule 2 to the Order of 2021 is amended by the replacement or issue of the following Map Tiles:

V44	revision 0 replaced by	V44	revision 1
W44	revision 1 replaced by	W44	revision 2
W48	revision 1 replaced by	W48	revision 2
X48	revision 2 replaced by	X48	revision 3
X49	revision 1 replaced by	X49	revision 2
X50	revision 3 replaced by	X50	revision 4
X51	revision 1 replaced by	X51	revision 2
Y47	revision 1 replaced by	Y47	revision 2
Y48	revision 2 replaced by	Y48	revision 3
Y49	revision 2 replaced by	Y49	revision 3
Y50	revision 3 replaced by	Y50	revision 4
Y51	revision 1 replaced by	Y51	revision 2
Y52	revision 1 replaced by	Y52	revision 2
Z47	revision 0 replaced by	Z47	revision 1
Z48	revision 1 replaced by	Z48	revision 2
Z49	revision 1 replaced by	Z49	revision 2

Z50 revision 1 replaced by	Z50 revision 2
Z51 revision 0 replaced by	Z51 revision 1
AA45 revision 1 replaced by	AA45 revision 2
AA48 revision 1 replaced by	AA48 revision 2
AA51 revision 0 replaced by	AA51 revision 1
AA53 revision 1 replaced by	AA53 revision 2
AB45 revision 0 replaced by	AB45 revision 1
AB48 revision 1 replaced by	AB48 revision 2
AB49 revision 1 replaced by	AB49 revision 2
AB51 revision 0 replaced by	AB51 revision 1
AB53 revision 0 replaced by	AB53 revision 1
AC48 revision 0 replaced by	AC48 revision 1
AC49 revision 1 replaced by	AC49 revision 2
AC53 revision 0 replaced by	AC53 revision 1
AE49 revision 0 replaced by	AE49 revision 1
AE51 revision 0 replaced by	AE51 revision 1
AF46 revision 1 replaced by	AF46 revision 2
AF48 revision 1 replaced by	AF48 revision 2
AF50 revision 0 replaced by	AF50 revision 1
AF51 revision 0 replaced by	AF51 revision 1
AG48 revision 0 replaced by	AG48 revision 1
AH49 revision 0 replaced by	AH49 revision 1
AI49 revision 1 replaced by	AI49 revision 2
AK52 revision 0 replaced by	AK52 revision 1
AK53 revision 0 replaced by	AK53 revision 1
AL52 revision 0 replaced by	AL52 revision 1
AL53 revision 0 replaced by	AL53 revision 1

Given under the Common Seal of The Kent County Council

This 21<sup>st</sup> day of November 2024

**THE COMMON SEAL of  
THE KENT COUNTY COUNCIL  
was hereunto affixed  
in the presence of:-**

















  
Authorised Signatory




















# MAP SCHEDULE LEGEND

## Order Types

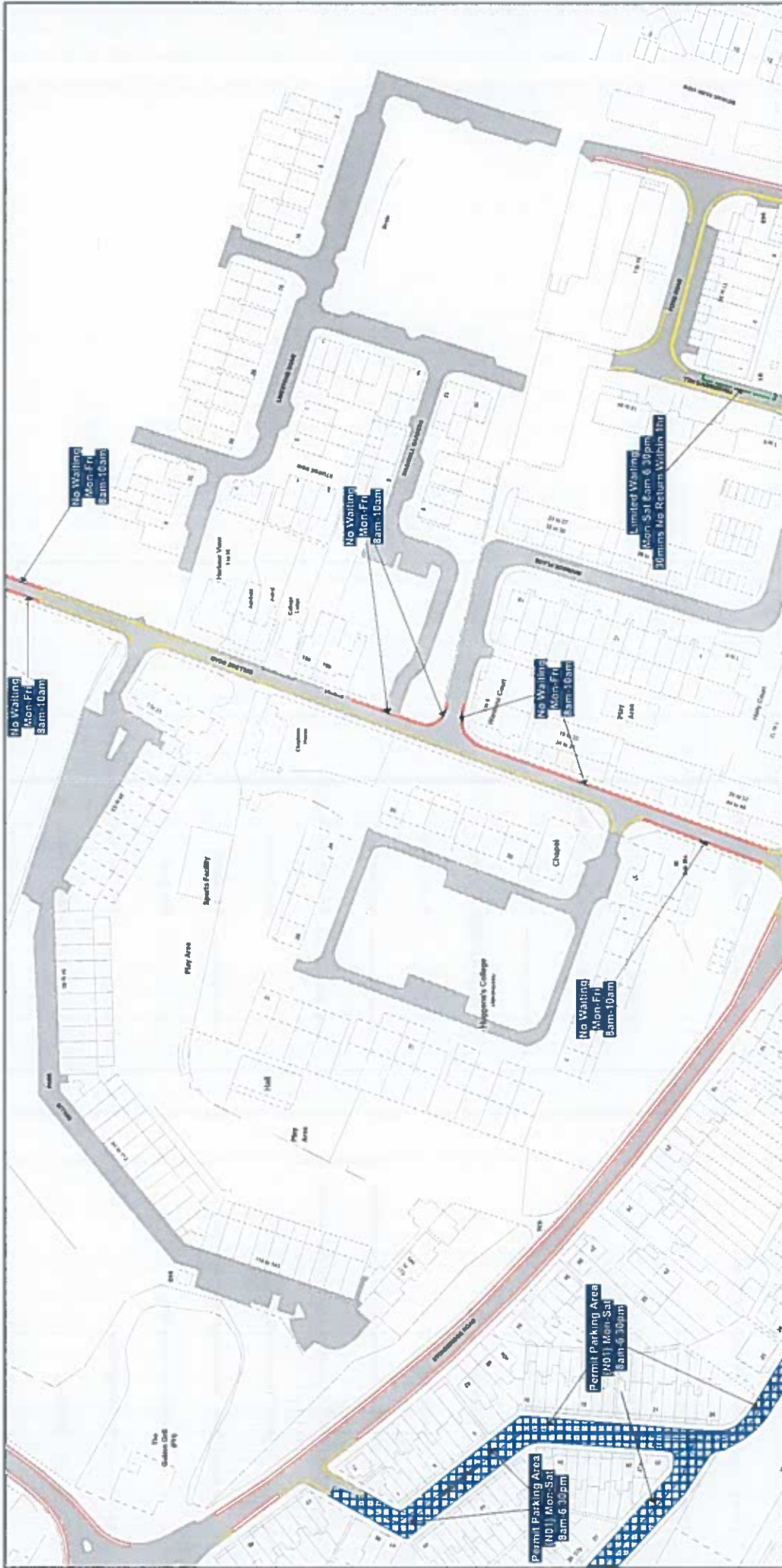
-  Disabled Badge Holders Parking
-  Entrance Markings (Mandatory)
-  Limited Waiting
-  Loading Place
-  No Loading
-  No Loading At Any Time
-  No Stopping
-  No Waiting
-  NW1: No waiting Mon-Sat 8.30am-5.30pm
-  NW2: No waiting Mon-Sat 8.30am-6.30pm
-  NW3: No waiting Mon-Sat 8am-6.30pm
-  NW4: No waiting Mon-Sat 8am-6pm
-  No Waiting At Any Time
-  No Waiting HGVs
-  Other Bay
-  Payment Parking Place

## Pedestrian Zone (Static)

-  Permit Parking Area
  -  Permit Parking Place
  -  Prohibition of Verge Parking
  -  Restricted Zone
  -  Shared Use Parking Place
  -  Taxi Rank
- ## Non-Order Types
-  Access Marking
  -  Advisory Bay
  -  Advisory Disabled Bay
  -  Box Junction
  -  Bus Stand
  -  Bus Stop
  -  Keep Clear Entrance Marking (Advisory)
  -  Pedestrian Crossing
  -  Unrestricted Bay



**THE KENT COUNTY COUNCIL ON-STREET WAITING RESTRICTIONS AND STREET PARKING PLACES MAP SCHEDULES**

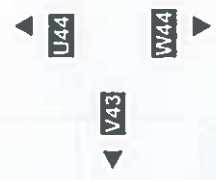


NOTE: SEE STATIC MAP SCHEDULE LEGEND FOR RESTRICTIONS DISPLAYED

**SCALE - 1 : 1250** at A3 size  
 This map is reproduced from Ordnance Survey material with the permission of Ordnance Survey on behalf of the Controller of Her Majesty's Stationery Office © Crown Copyright. Unauthorised reproduction infringes Crown copyright and may lead to prosecution or civil proceedings. Kent County Council Licence No. 100019238 2024

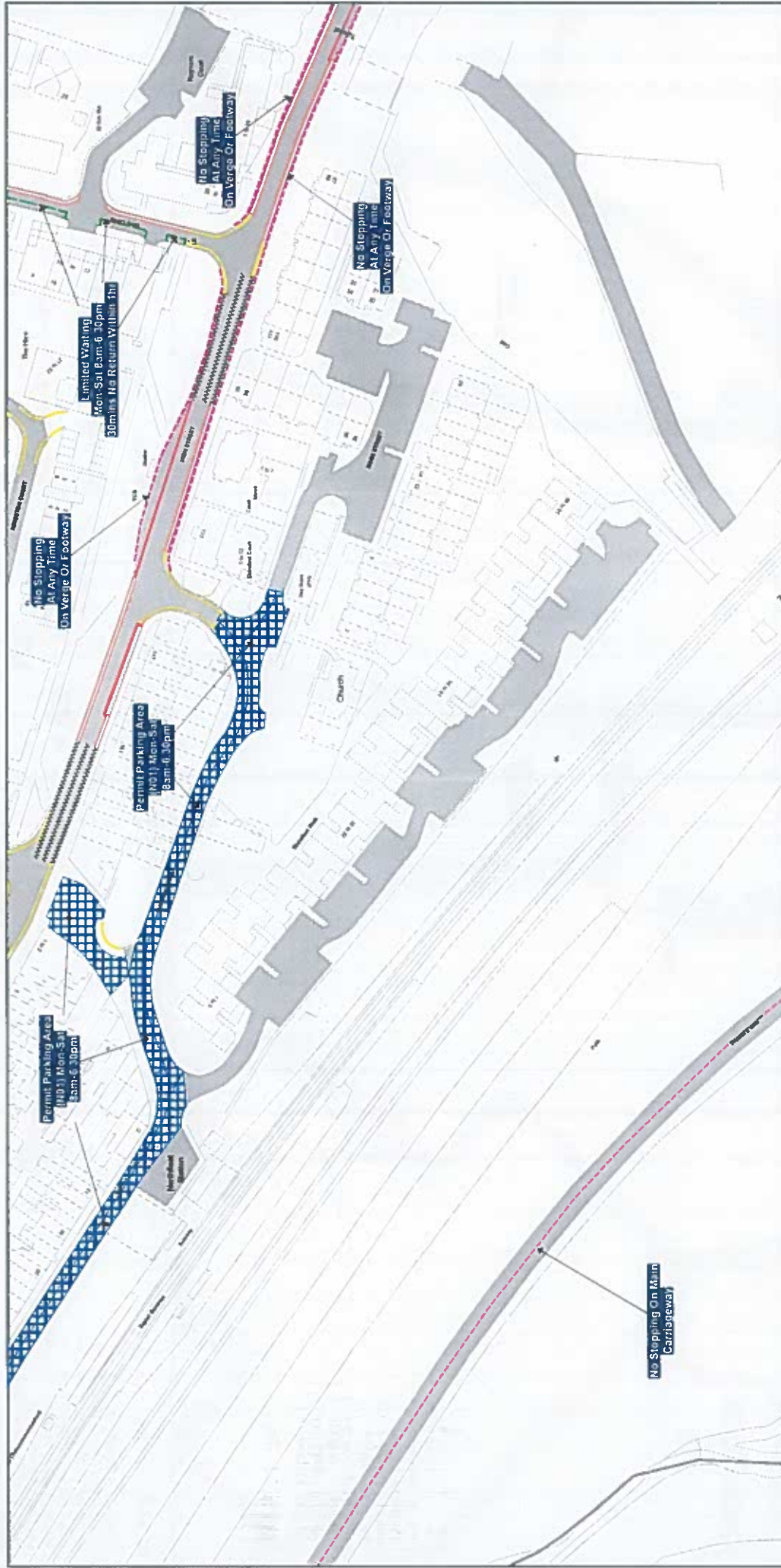


**Status:** CONFIRMED  
**Tile Reference:** Tile Ref: V44  
**Sheet Revision Number:** 1  
**Sheet Active From:** 28/11/2024





**THE KENT COUNTY COUNCIL ON-STREET WAITING RESTRICTIONS AND STREET PARKING PLACES MAP SCHEDULES**



**SCALE - 1 : 1250** at A3 size

This map is reproduced from Ordnance Survey material with the permission of Ordnance Survey on behalf of the Controller of Her Majesty's Stationery Office © Crown Copyright. Unauthorised reproduction infringes Crown copyright and may lead to prosecution or civil proceedings. Kent County Council Licence No: 100019238 2024

**NOTE: SEE STATIC MAP SCHEDULE LEGEND FOR RESTRICTIONS DISPLAYED**



**Status:** CONFIRMED

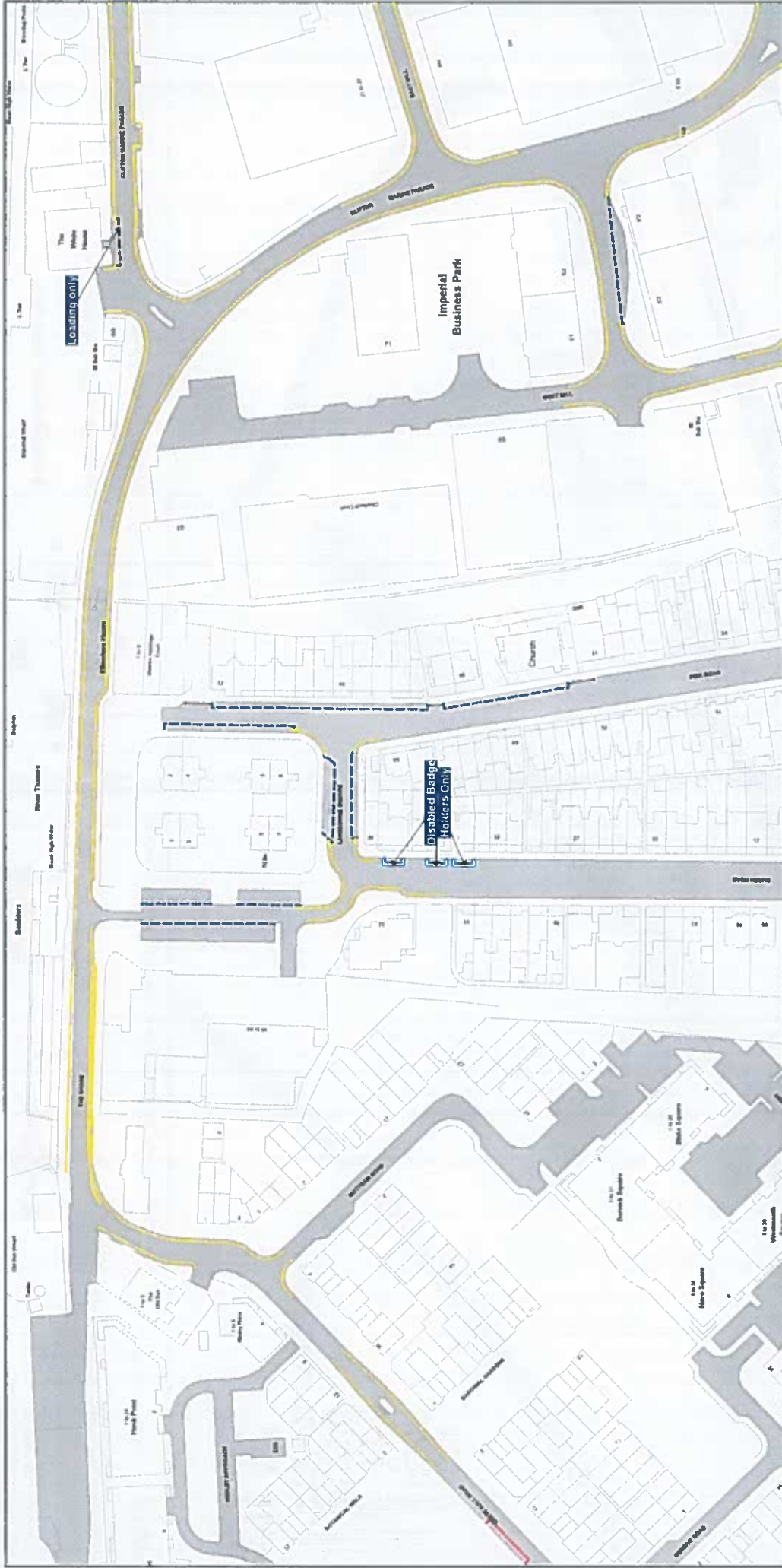
**Tile Reference:** Tile Ref: W44

**Sheet Revision Number:** 2

**Sheet Active From:** 28/11/2024

Navigation controls: ▲ V44, W43, W44, W45, X44, ▼

**THE KENT COUNTY COUNCIL ON-STREET WAITING RESTRICTIONS AND STREET PARKING PLACES MAP SCHEDULES**



**SCALE** - 1 : 1250 at A3 size

This map is reproduced from Ordnance Survey material with the permission of Ordnance Survey on behalf of the Controller of Her Majesty's Stationary Office © Crown Copyright. Unauthorised reproduction infringes Crown copyright and may lead to prosecution or civil proceedings. Kent County Council Licence No: 100019238 2024

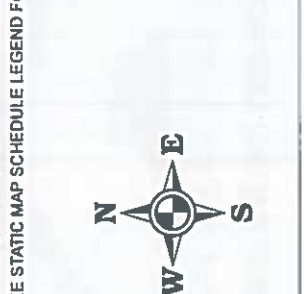
**NOTE:** SEE STATIC MAP SCHEDULE LEGEND FOR RESTRICTIONS DISPLAYED

**Status:** CONFIRMED

**Tile Reference:** Tile Ref: W48

**Sheet Revision Number:** 2

**Sheet Active From:** 28/11/2024



▲

▲ W49 ▲

▲ W47 ▲

▲ X48 ▲



**THE KENT COUNTY COUNCIL ON-STREET WAITING RESTRICTIONS AND STREET PARKING PLACES MAP SCHEDULES**




NOTE: SEE STATIC MAP SCHEDULE LEGEND FOR RESTRICTIONS DISPLAYED

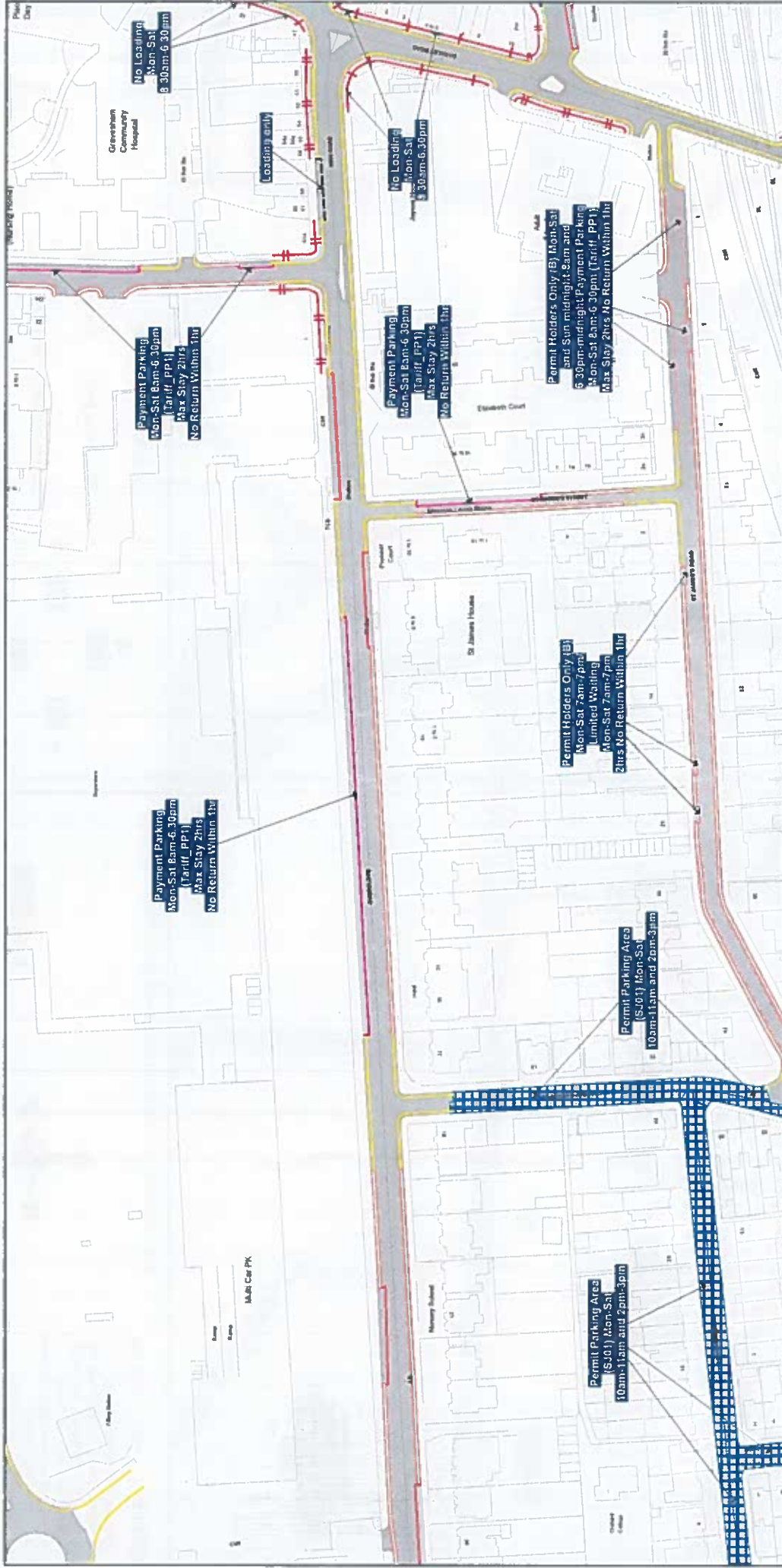
**SCALE - 1 : 1250** at A3 size  
 This map is reproduced from Ordnance Survey material with the permission of Ordnance Survey on behalf of the Controller of Her Majesty's Stationery Office © Crown Copyright. Unauthorised reproduction infringes Crown copyright and may lead to prosecution or civil proceedings.  
 Kent County Council  
 Licence No: 100019238 2024



**Status:** CONFIRMED  
**Tile Reference:** Tile Ref: X48  
**Sheet Revision Number:** 3  
**Sheet Active From:** 28/11/2024



**THE KENT COUNTY COUNCIL ON-STREET WAITING RESTRICTIONS AND STREET PARKING PLACES MAP SCHEDULES**



NOTE: SEE STATIC MAP SCHEDULE LEGEND FOR RESTRICTIONS DISPLAYED

**SCALE** - 1:1250 at A3 size

This map is reproduced from Ordnance Survey material with the permission of Ordnance Survey on behalf of the Controller of Her Majesty's Stationery Office © Crown Copyright. Unauthorised reproduction infringes Crown copyright and may lead to prosecution or civil proceedings. Kent County Council Licence No. 100019238 2024

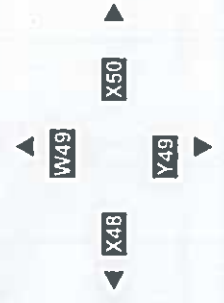


**Status:** CONFIRMED

**Title Reference:** Tile Ref: X49

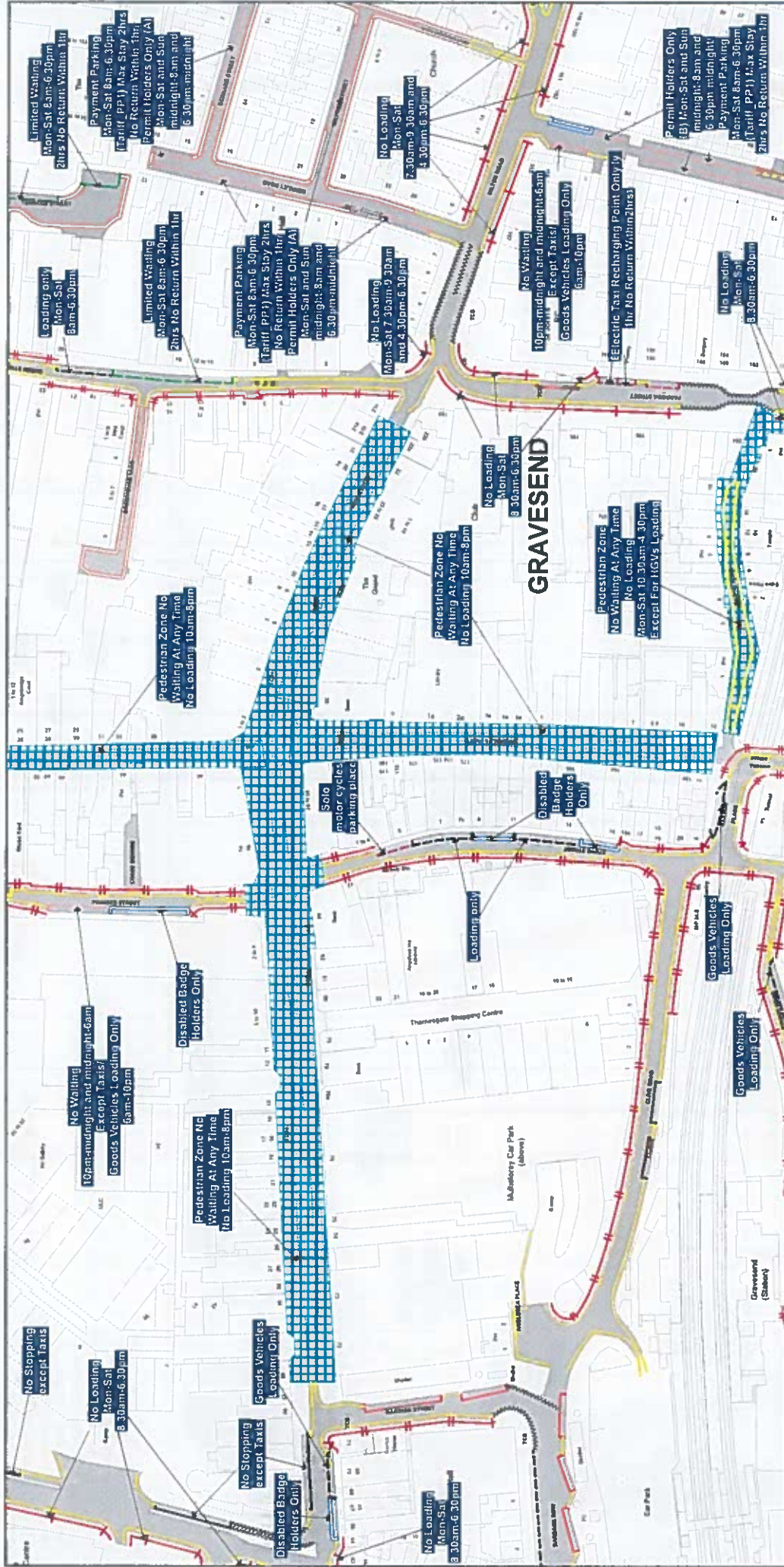
**Sheet Revision Number:** 2

**Sheet Active From:** 28/11/2024





**THE KENT COUNTY COUNCIL ON-STREET WAITING RESTRICTIONS AND STREET PARKING PLACES MAP SCHEDULES**



NOTE: SEE STATIC MAP SCHEDULE LEGEND FOR RESTRICTIONS DISPLAYED

**SCALE - 1 : 1250** at A3 size  
 This map is reproduced from Ordnance Survey material with the permission of Ordnance Survey on behalf of the Controller of Her Majesty's Stationery Office © Crown Copyright. Unauthorised reproduction infringes Crown copyright and may lead to prosecution or civil proceedings.  
 Kent County Council  
 Licence No: 100019238 2024

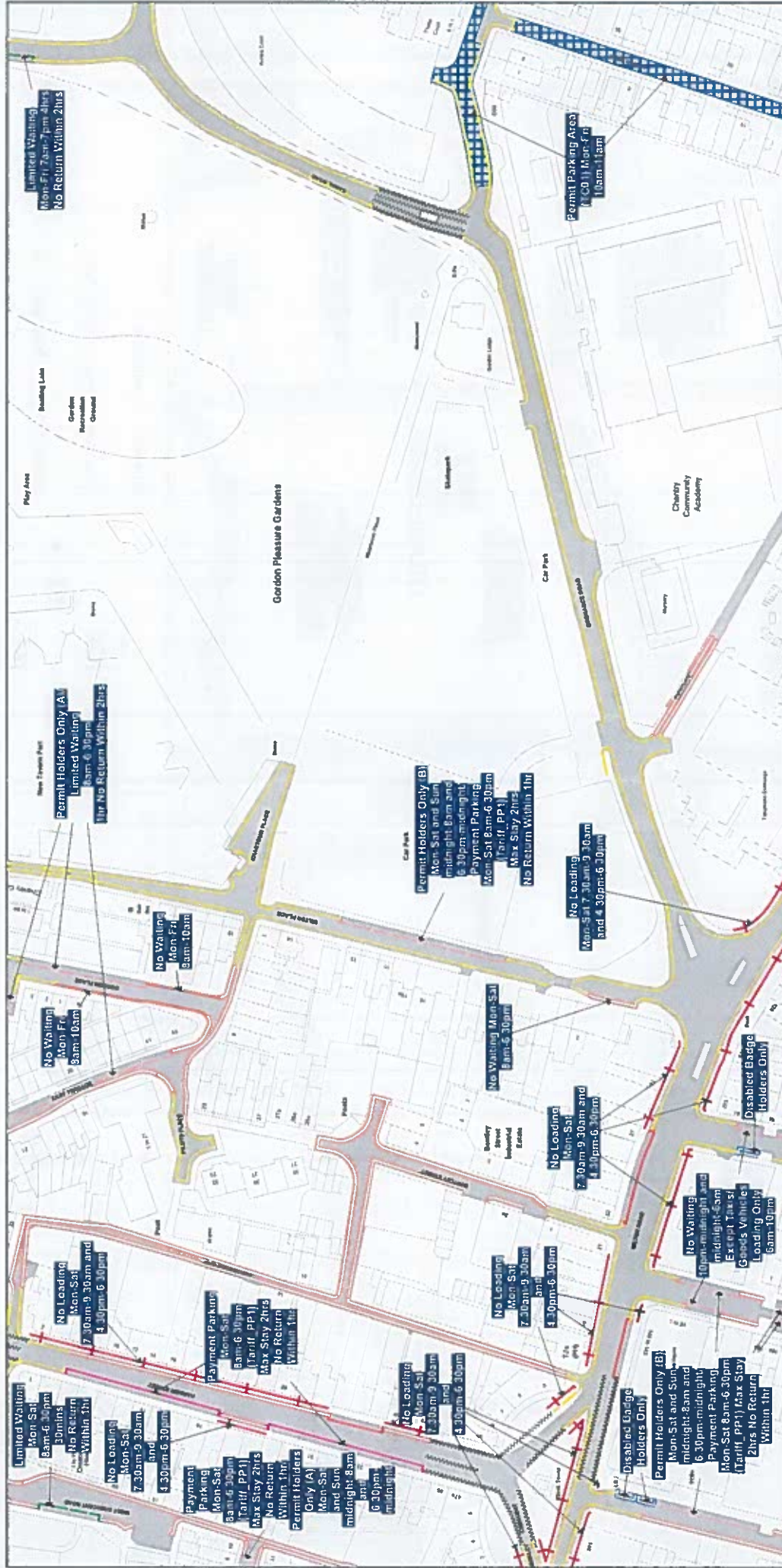


**Status:** CONFIRMED  
**Tile Reference:** Tile Ref: X50  
**Sheet Revision Number:** 4  
**Sheet Active From:** 28/11/2024





# THE KENT COUNTY COUNCIL ON-STREET WAITING RESTRICTIONS AND STREET PARKING PLACES MAP SCHEDULES




**SCALE - 1 : 1250 at A3 size**  
 NOTE: SEE STATIC MAP SCHEDULE LEGEND FOR RESTRICTIONS DISPLAYED

This map is reproduced from Ordnance Survey material with the permission of Ordnance Survey on behalf of the Controller of Her Majesty's Stationery Office © Crown Copyright. Unauthorised reproduction infringes Crown copyright and may lead to prosecution or civil proceedings. Kent County Council Licence No. 100019238 2024



**Status:** CONFIRMED  
**Tile Reference:** Tile Ref: X51  
**Sheet Revision Number:** 2  
**Sheet Active From:** 28/11/2024





**THE KENT COUNTY COUNCIL ON-STREET WAITING RESTRICTIONS AND STREET PARKING PLACES MAP SCHEDULES**

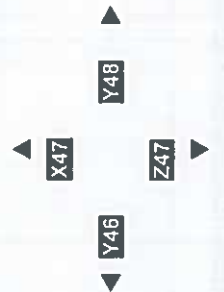


**SCALE - 1:1250 at A3 size**  
 NOTE: SEE STATIC MAP SCHEDULE LEGEND FOR RESTRICTIONS DISPLAYED

This map is reproduced from Ordnance Survey material with the permission of Ordnance Survey on behalf of the Controller of Her Majesty's Stationery Office © Crown Copyright. Unauthorised reproduction infringes Crown copyright and may lead to prosecution or civil proceedings. Kent County Council Licence No. 100019238 2024



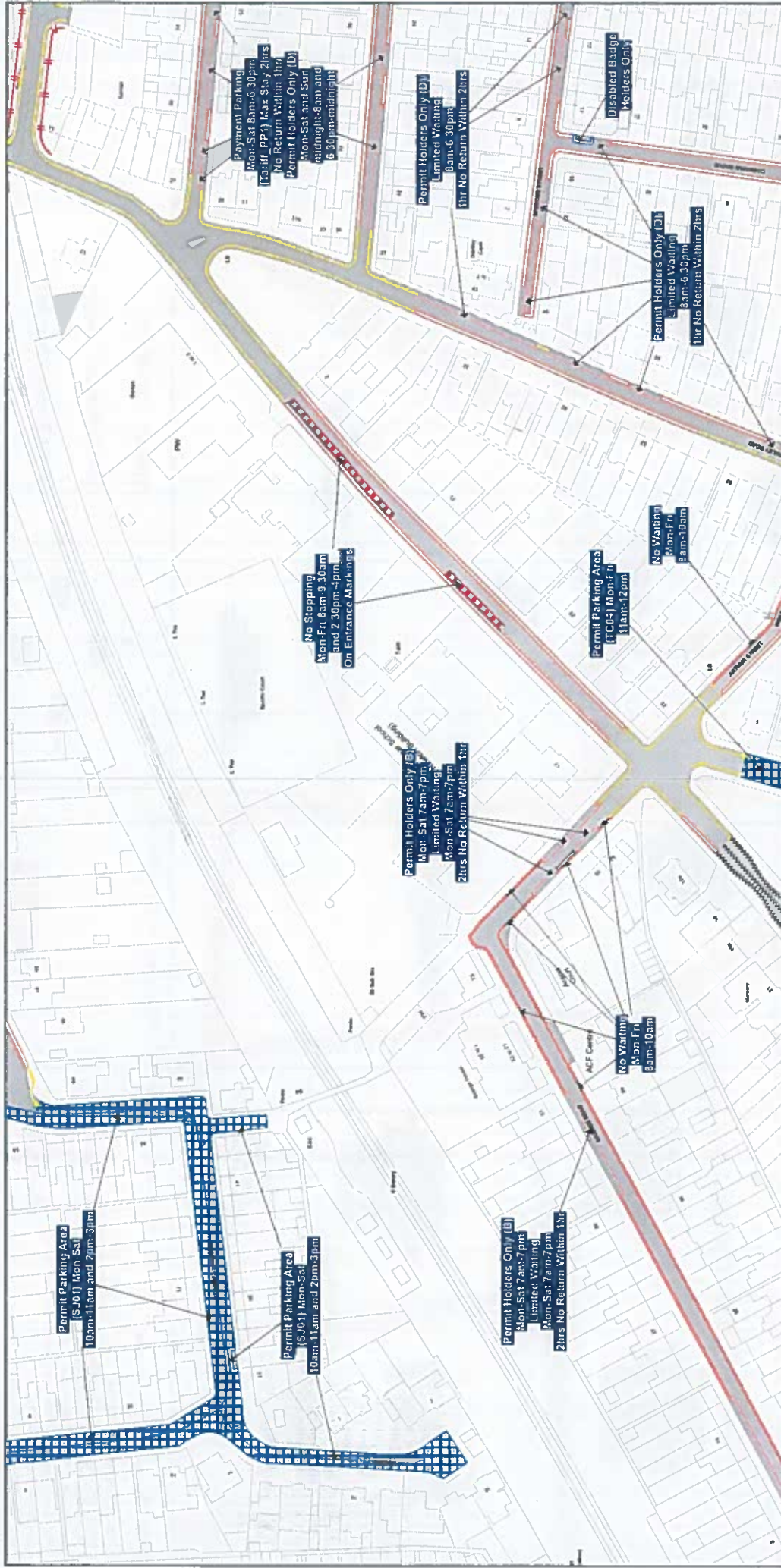
**Status:** CONFIRMED  
**Tile Reference:** Tile Ref: Y47  
**Sheet Revision Number:** 2  
**Sheet Active From:** 28/11/2024







**THE KENT COUNTY COUNCIL ON-STREET WAITING RESTRICTIONS AND STREET PARKING PLACES MAP SCHEDULES**



NOTE: SEE STATIC MAP SCHEDULE LEGEND FOR RESTRICTIONS DISPLAYED

**SCALE - 1 : 1250** at A3 size  
 This map is reproduced from Ordnance Survey material with the permission of Ordnance Survey on behalf of the Controller of Her Majesty's Stationery Office © Crown Copyright. Unauthorised reproduction infringes Crown copyright and may lead to prosecution or civil proceedings.  
 Kent County Council  
 Licence No. 100019238 2024



**Status:** CONFIRMED  
**Title Reference:** Tile Ref: Y49  
**Sheet Revision Number:** 3  
**Sheet Active From:** 28/11/2024

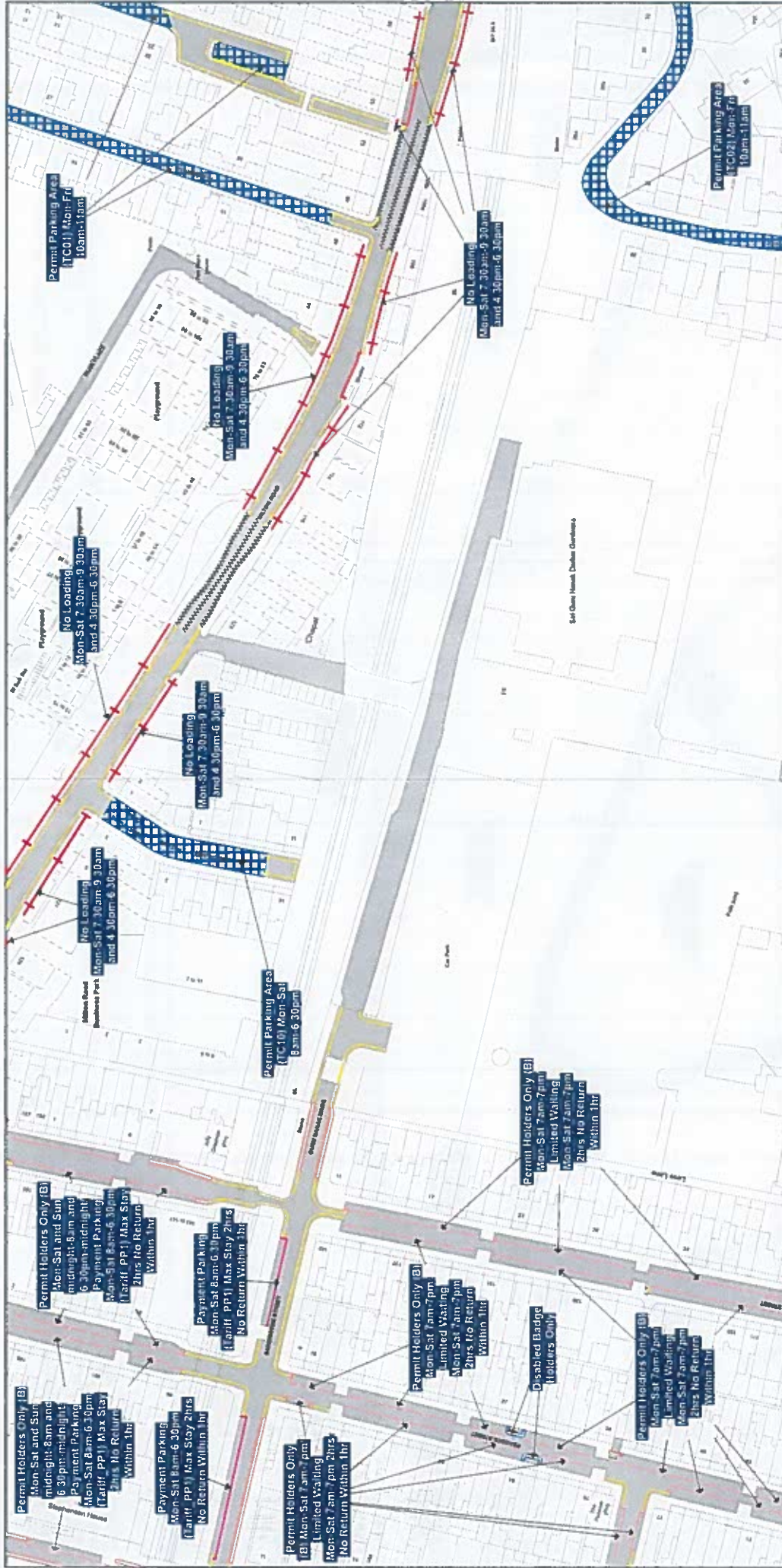
Navigation controls: X49, Y48, Y49, Z49







**THE KENT COUNTY COUNCIL ON-STREET WAITING RESTRICTIONS AND STREET PARKING PLACES MAP SCHEDULES**



**SCALE - 1 : 1250** at A3 size

This map is reproduced from Ordnance Survey material with the permission of Ordnance Survey on behalf of the Controller of Her Majesty's Stationery Office © Crown Copyright. Unauthorised reproduction infringes Crown copyright and may lead to prosecution or civil proceedings. Kent County Council Licence No. 100018238 2024



NOTE: SEE STATIC MAP SCHEDULE LEGEND FOR RESTRICTIONS DISPLAYED

Status: CONFIRMED

Title Reference: Title Ref: Y51

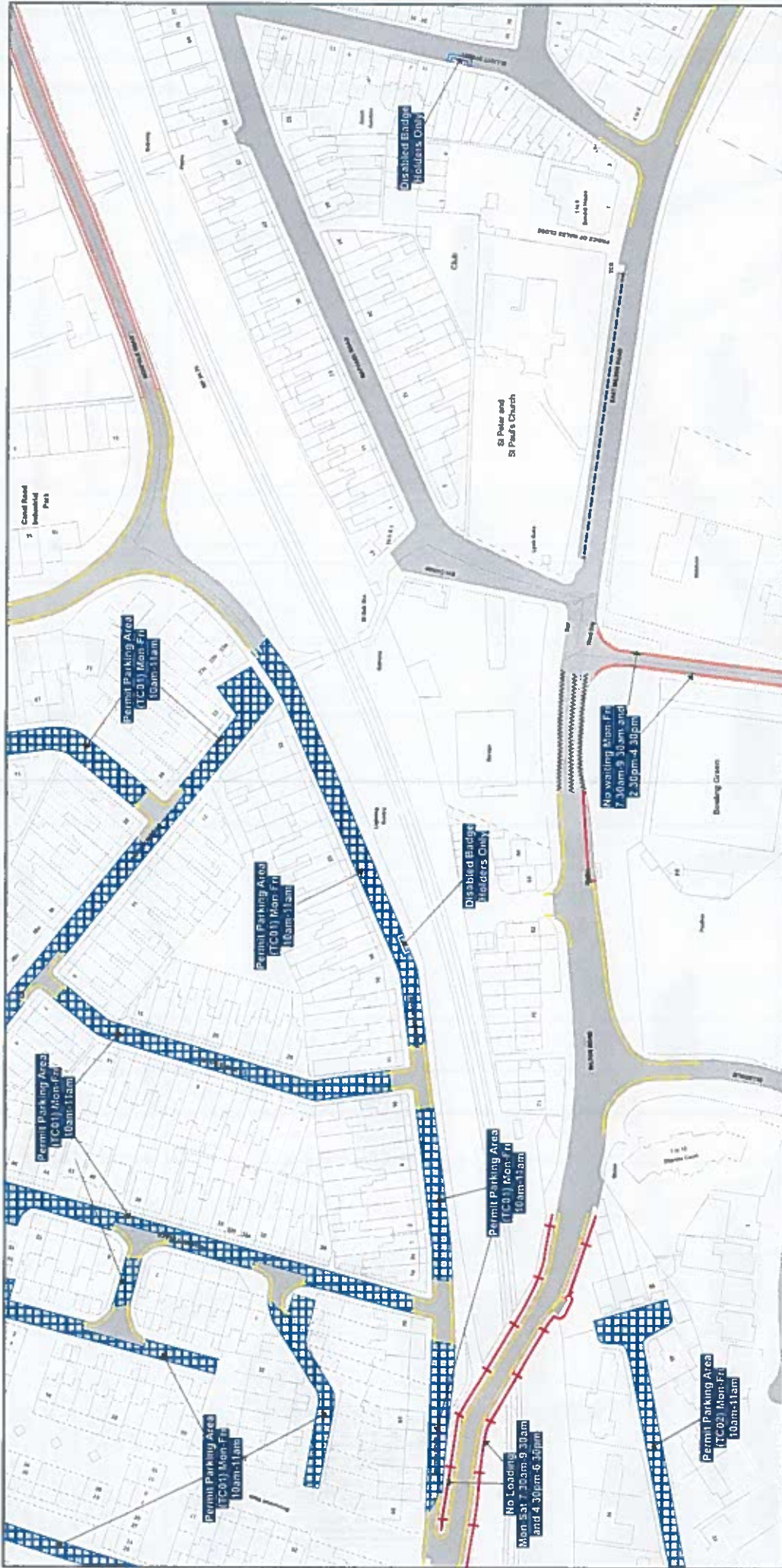
Sheet Revision Number: 2

Sheet Active From: 28/11/2024

Navigation controls including arrows and labels: X51, Y50, Y51, Y52, Z51.



# THE KENT COUNTY COUNCIL ON-STREET WAITING RESTRICTIONS AND STREET PARKING PLACES MAP SCHEDULES



NOTE: SEE STATIC MAP SCHEDULE LEGEND FOR RESTRICTIONS DISPLAYED

**SCALE - 1 : 1250** at A3 size  
 This map is reproduced from Ordnance Survey material with the permission of Ordnance Survey on behalf of the Controller of Her Majesty's Stationery Office © Crown Copyright. Unauthorised reproduction infringes Crown copyright and may lead to prosecution or civil proceedings.  
 Kent County Council  
 Licence No: 100019238 2024

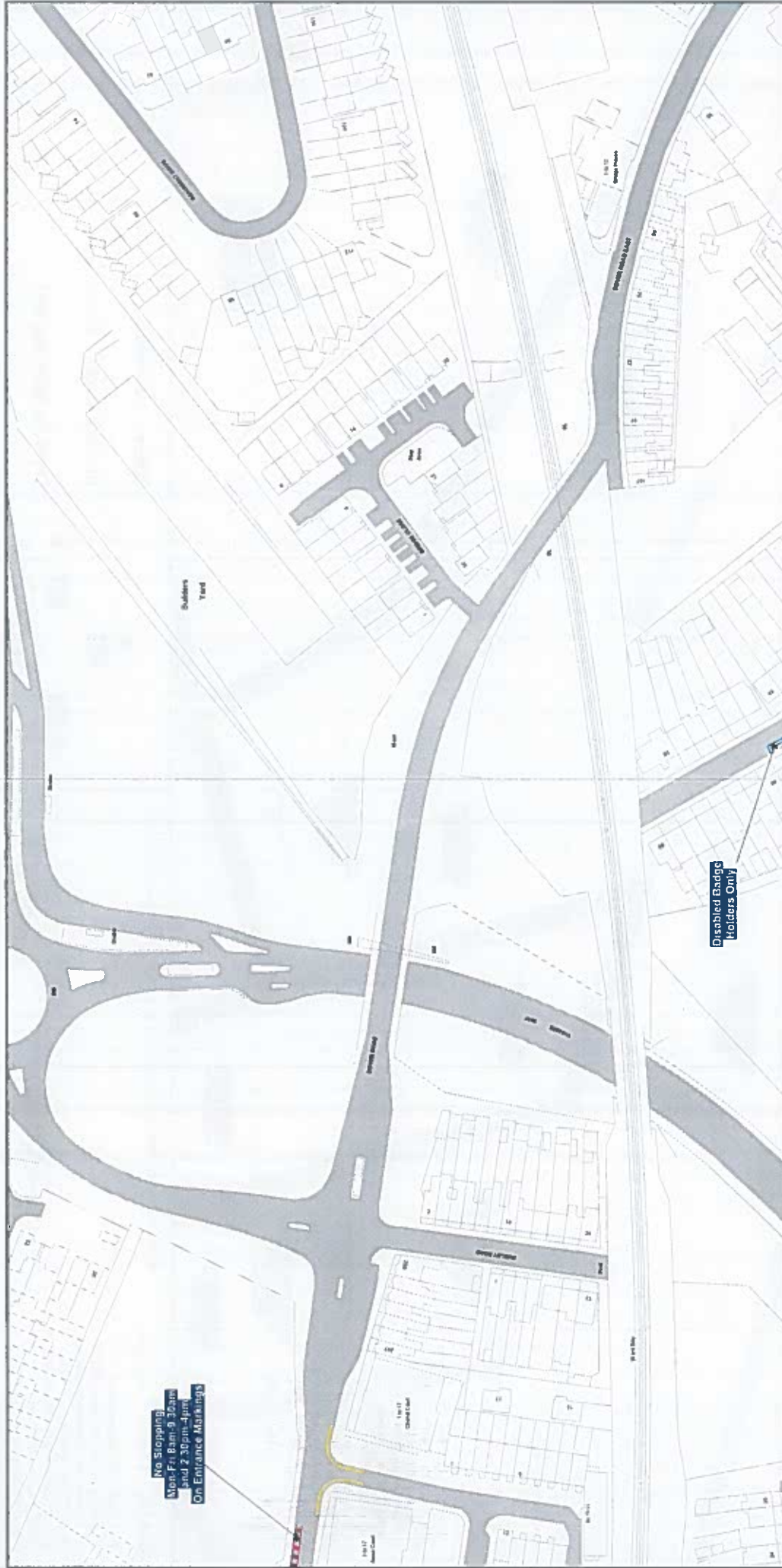


**Status:** CONFIRMED  
**Title Reference:** Tile Ref: Y52  
**Sheet Revision Number:** 2  
**Sheet Active From:** 28/11/2024

Navigation icons: X52, Y51, Y53, Z52



**THE KENT COUNTY COUNCIL ON-STREET WAITING RESTRICTIONS AND STREET PARKING PLACES MAP SCHEDULES**



NOTE: SEE STATIC MAP SCHEDULE LEGEND FOR RESTRICTIONS DISPLAYED

**SCALE - 1 : 1250** at A3 size  
 This map is reproduced from Ordnance Survey material with the permission of Ordnance Survey on behalf of the Controller of Her Majesty's Stationery Office © Crown Copyright. Unauthorised reproduction infringes Crown copyright and may lead to prosecution or civil proceedings.  
 Kent County Council  
 Licence No. 100019238 2024

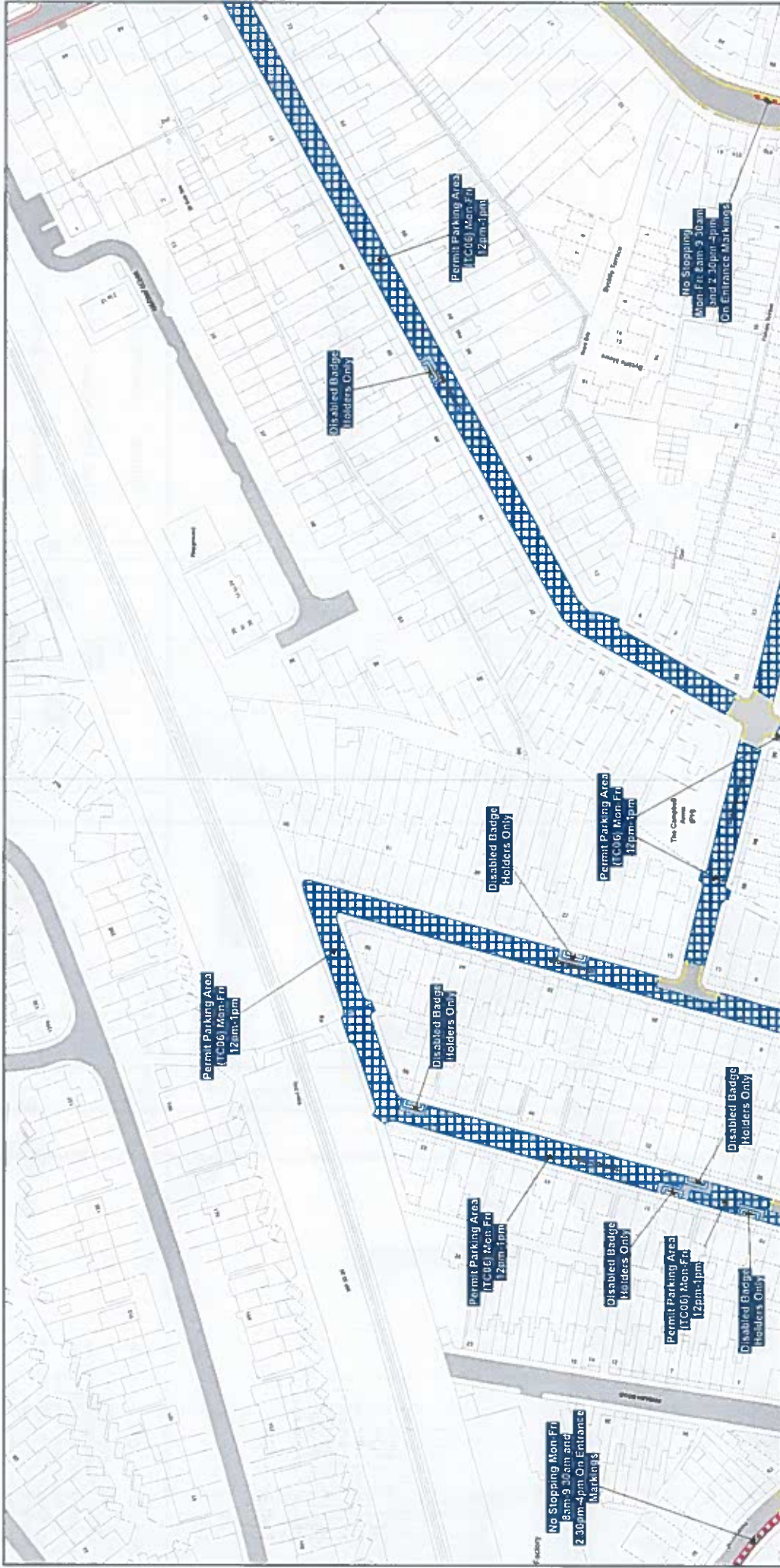


**Status:** CONFIRMED  
**Title Reference:** Tile Ref: Z47  
**Sheet Revision Number:** 1  
**Sheet Active From:** 28/11/2024

Navigation controls: ▲ Y47 Z46 Z48 AAA47 ▼



**THE KENT COUNTY COUNCIL ON-STREET WAITING RESTRICTIONS AND STREET PARKING PLACES MAP SCHEDULES**



**SCALE - 1 : 1250** at A3 size

This map is reproduced from Ordnance Survey material with the permission of Ordnance Survey on behalf of the Controller of Her Majesty's Stationery Office © Crown Copyright. Unauthorised reproduction infringes Crown copyright and may lead to prosecution or civil proceedings. Kent County Council Licence No: 100019238 2024

NOTE: SEE STATIC MAP SCHEDULE LEGEND FOR RESTRICTIONS DISPLAYED



**Status:** CONFIRMED

**Tile Reference:** Tile Ref. Z48

**Sheet Revision Number:** 2

**Sheet Active From:** 28/11/2024

Navigation icons: ▲ Y48 ▲ Z49 ▲ AA48 ▼ Z47 ▼



**THE KENT COUNTY COUNCIL ON-STREET WAITING RESTRICTIONS AND STREET PARKING PLACES MAP SCHEDULES**



NOTE: SEE STATIC MAP SCHEDULE LEGEND FOR RESTRICTIONS DISPLAYED

**SCALE - - 1 : 1250** at A3 size

This map is reproduced from Ordnance Survey material with the permission of Ordnance Survey on behalf of the Controller of Her Majesty's Stationary Office © Crown Copyright. Unauthorised reproduction infringes Crown copyright and may lead to prosecution or civil proceedings. Kent County Council Licence No: 100019238 2024



**Status:** CONFIRMED

**Tile Reference:** Tile Ref: Z49

**Sheet Revision Number:** 2

**Sheet Active From:** 28/11/2024





# THE KENT COUNTY COUNCIL ON-STREET WAITING RESTRICTIONS AND STREET PARKING PLACES MAP SCHEDULES



NOTE: SEE STATIC MAP SCHEDULE LEGEND FOR RESTRICTIONS DISPLAYED

**SCALE - 1 : 1250** at A3 size

This map is reproduced from Ordnance Survey material with the permission of Ordnance Survey on behalf of the Controller of Her Majesty's Stationery Office © Crown Copyright. Unauthorised reproduction infringes Crown copyright and may lead to prosecution or civil proceedings.  
 Kent County Council  
 Licence No: 100019238 2024



**Status:** CONFIRMED

**Tile Reference:** Tile Ref: Z50

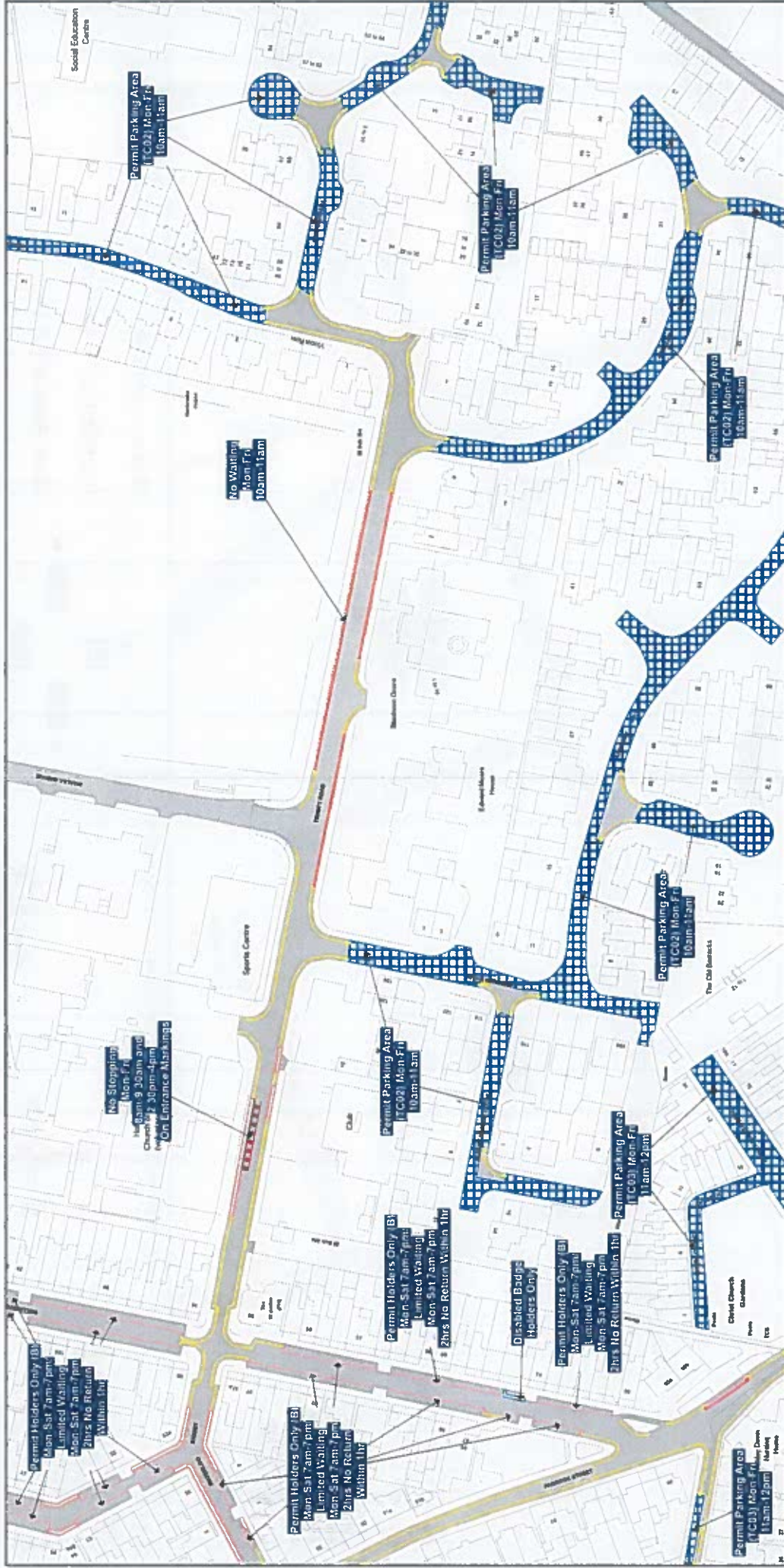
**Sheet Revision Number:** 2

**Sheet Active From:** 28/11/2024

Navigation arrows: ▲ Z49, Y50, Z51, AA50 ▼



**THE KENT COUNTY COUNCIL ON-STREET WAITING RESTRICTIONS AND STREET PARKING PLACES MAP SCHEDULES**



NOTE: SEE STATIC MAP SCHEDULE LEGEND FOR RESTRICTIONS DISPLAYED

SCALE - 1 : 1250 at A3 size

This map is reproduced from Ordnance Survey material with the permission of Ordnance Survey on behalf of the Controller of Her Majesty's Stationery Office © Crown Copyright. Unauthorised reproduction infringes Crown copyright and may lead to prosecution or civil proceedings. Kent County Council Licence No: 100019238 2024



Status: CONFIRMED

Tile Reference: Tile Ref: Z51

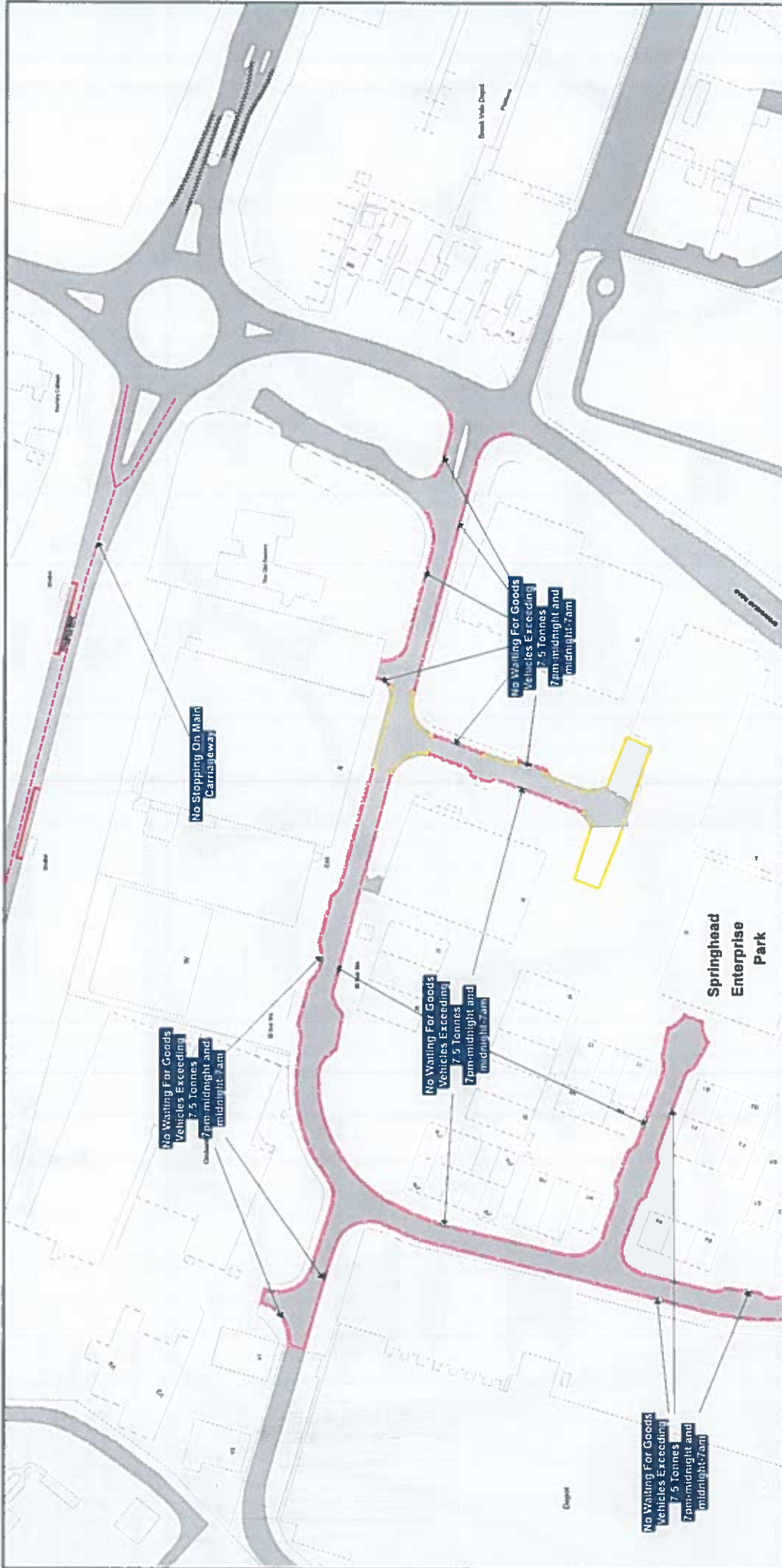
Sheet Revision Number: 1

Sheet Active From: 28/11/2024

Navigation controls including arrows and labels: Z50, Z51, Z52, AA51.



**THE KENT COUNTY COUNCIL ON-STREET WAITING RESTRICTIONS AND STREET PARKING PLACES MAP SCHEDULES**



**SCALE - 1 : 1250** at A3 size

This map is reproduced from Ordnance Survey material with the permission of Ordnance Survey on behalf of the Controller of Her Majesty's Stationary Office © Crown Copyright. Unauthorised reproduction infringes Crown copyright and may lead to prosecution or civil proceedings. Kent County Council Licence No. 100019238 2024



NOTE. SEE STATIC MAP SCHEDULE LEGEND FOR RESTRICTIONS DISPLAYED

Status: CONFIRMED

Tile Reference: Tile Ref: AA45

Sheet Revision Number: 2

Sheet Active From: 28/11/2024

Navigation grid with directional arrows:

- Up arrow: Z45
- Down arrow: AA44
- Left arrow: AA46
- Right arrow: AB45



# THE KENT COUNTY COUNCIL ON-STREET WAITING RESTRICTIONS AND STREET PARKING PLACES MAP SCHEDULES



NOTE: SEE STATIC MAP SCHEDULE LEGEND FOR RESTRICTIONS DISPLAYED

**SCALE - 1 : 1250** at A3 size  
 This map is reproduced from Ordnance Survey material with the permission of Ordnance Survey on behalf of the Controller of Her Majesty's Stationery Office © Crown Copyright. Unauthorised reproduction infringes Crown copyright and may lead to prosecution or civil proceedings.  
 Kent County Council  
 Licence No: 100019238 2024

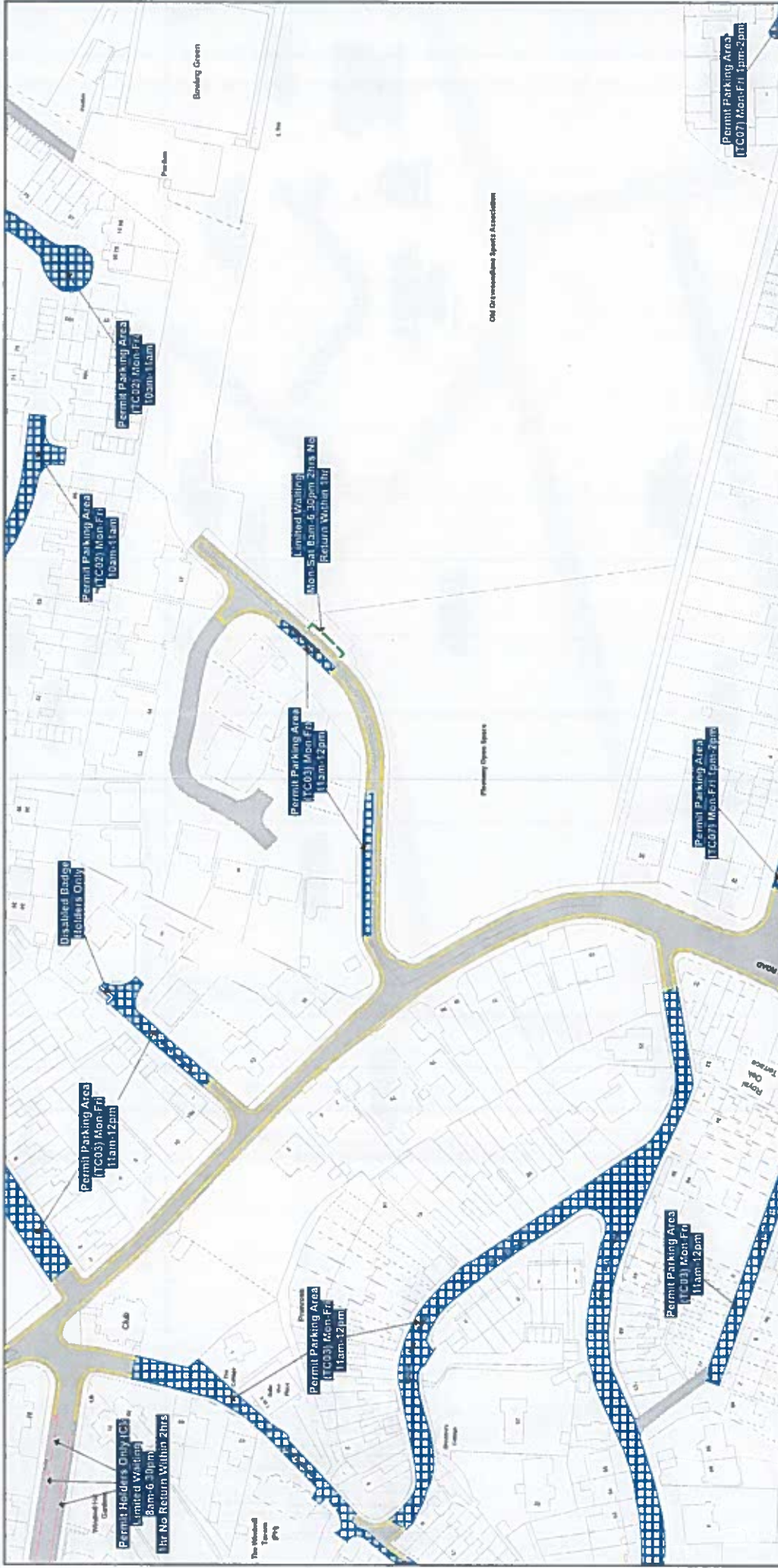


**Status:** CONFIRMED  
**Tile Reference:** Tile Ref: AA48  
**Sheet Revision Number:** 2  
**Sheet Active From:** 28/11/2024

Navigation arrows and codes: AA47, AA49, AB48, Z48



# THE KENT COUNTY COUNCIL ON-STREET WAITING RESTRICTIONS AND STREET PARKING PLACES MAP SCHEDULES



**SCALE - - 1 : 1250** at A3 size

This map is reproduced from Ordnance Survey material with the permission of Ordnance Survey on behalf of the Controller of Her Majesty's Stationary Office © Crown Copyright. Unauthorised reproduction infringes Crown copyright and may lead to prosecution or civil proceedings. Kent County Council Licence No. 100019238 2024



**NOTE: SEE STATIC MAP SCHEDULE LEGEND FOR RESTRICTIONS DISPLAYED**

**Status:** CONFIRMED

**Tile Reference:** Tile Ref: AA51

**Sheet Revision Number:** 1

**Sheet Active From:** 28/11/2024

Navigation arrows: Z51, AA50, AA52, AB51



**THE KENT COUNTY COUNCIL ON-STREET WAITING RESTRICTIONS AND STREET PARKING PLACES MAP SCHEDULES**



NOTE: SEE STATIC MAP SCHEDULE LEGEND FOR RESTRICTIONS DISPLAYED

**SCALE - 1 : 1250** at A3 size

This map is reproduced from Ordnance Survey material with the permission of Ordnance Survey on behalf of the Controller of Her Majesty's Stationary Office © Crown Copyright. Unauthorised reproduction infringes Crown copyright and may lead to prosecution or civil proceedings. Kent County Council Licence No: 100019236 2024




Status: CONFIRMED

Tile Reference: Tile Ref: AA53

Sheet Revision Number: 2

Sheet Active From: 28/11/2024





**THE KENT COUNTY COUNCIL ON-STREET WAITING RESTRICTIONS AND STREET PARKING PLACES MAP SCHEDULES**



NOTE: SEE STATIC MAP SCHEDULE LEGEND FOR RESTRICTIONS DISPLAYED

**SCALE - 1 : 1250** at A3 size  
 This map is reproduced from Ordnance Survey material with the permission of Ordnance Survey on behalf of the Controller of Her Majesty's Stationary Office © Crown Copyright. Unauthorised reproduction infringes Crown copyright and may lead to prosecution or civil proceedings. Kent County Council Licence No: 100019238 2024



**Status:** CONFIRMED  
**Tile Reference:** Tile Ref: AB45  
**Sheet Revision Number:** 1  
**Sheet Active From:** 28/11/2024

▲ AA45 ▲  
 ▲ AB44 ▲ AB46 ▲  
 ▲ AC45 ▼



**THE KENT COUNTY COUNCIL ON-STREET WAITING RESTRICTIONS AND STREET PARKING PLACES MAP SCHEDULES**



NOTE: SEE STATIC MAP SCHEDULE LEGEND FOR RESTRICTIONS DISPLAYED

**SCALE - 1 : 1250** at A3 size

This map is reproduced from Ordnance Survey material with the permission of Ordnance Survey on behalf of the Controller of Her Majesty's Stationery Office © Crown Copyright. Unauthorised reproduction infringes Crown copyright and may lead to prosecution or civil proceedings. Kent County Council Licence No: 100019238 2024



**Status:** CONFIRMED

**Tile Reference:** Tile Ref: AB48

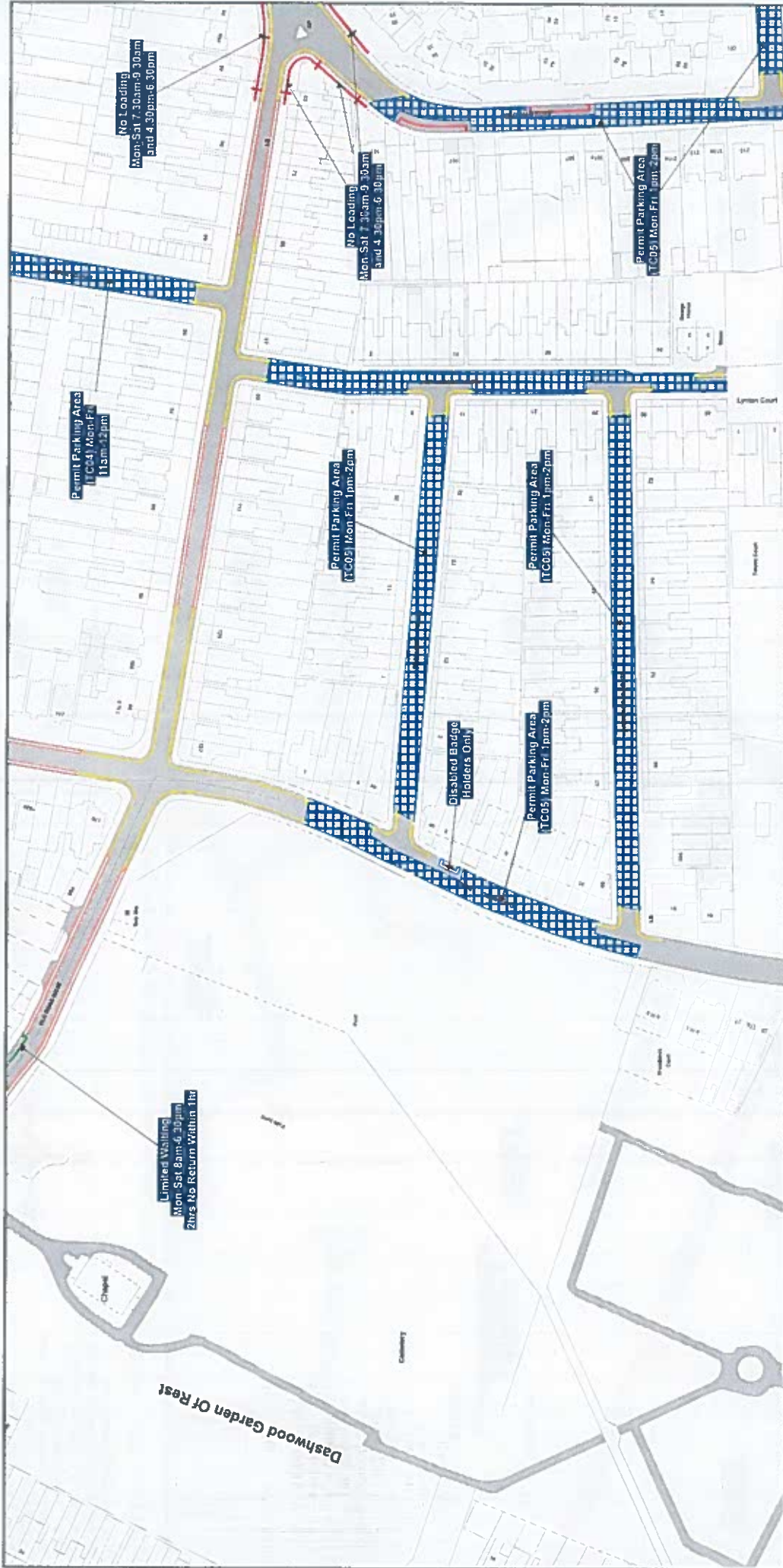
**Sheet Revision Number:** 2

**Sheet Active From:** 20/11/2024

Navigation controls including a left-pointing triangle, a right-pointing triangle, and a double-headed vertical arrow. Below these are four rectangular buttons labeled AA48, AB47, AB49, and AC48.



# THE KENT COUNTY COUNCIL ON-STREET WAITING RESTRICTIONS AND STREET PARKING PLACES MAP SCHEDULES



NOTE: SEE STATIC MAP SCHEDULE LEGEND FOR RESTRICTIONS DISPLAYED

SCALE - 1 : 1250 at A3 size

This map is reproduced from Ordnance Survey material with the permission of Ordnance Survey on behalf of the Controller of Her Majesty's Stationery Office © Crown Copyright. Unauthorised reproduction infringes Crown copyright and may lead to prosecution or civil proceedings. Kent County Council Licence No. 100019238 2024

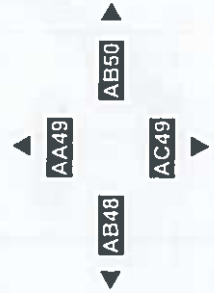


Status: CONFIRMED

Tile Reference: Tile Ref: AB49

Sheet Revision Number: 2

Sheet Active From: 28/11/2024





**THE KENT COUNTY COUNCIL ON-STREET WAITING RESTRICTIONS AND STREET PARKING PLACES MAP SCHEDULES**




NOTE: SEE STATIC MAP SCHEDULE LEGEND FOR RESTRICTIONS DISPLAYED

**SCALE - 1 : 1250** at A3 size  
 This map is reproduced from Ordnance Survey material with the permission of Ordnance Survey on behalf of the Controller of Her Majesty's Stationery Office © Crown Copyright. Unauthorised reproduction infringes Crown copyright and may lead to prosecution or civil proceedings. Kent County Council Licence No. 100019238 2024



**Status:** CONFIRMED  
**Tile Reference:** Tile Ref. AB51  
**Sheet Revision Number:** 1  
**Sheet Active From:** 28/11/2024





**THE KENT COUNTY COUNCIL ON-STREET WAITING RESTRICTIONS AND STREET PARKING PLACES MAP SCHEDULES**



NOTE: SEE STATIC MAP SCHEDULE LEGEND FOR RESTRICTIONS DISPLAYED

**SCALE - 1 : 1250** at A3 size  
 This map is reproduced from Ordnance Survey material with the permission of Ordnance Survey on behalf of the Controller of Her Majesty's Stationery Office © Crown Copyright. Unauthorised reproduction infringes Crown copyright and may lead to prosecution or civil proceedings. Kent County Council Licence No. 100019238 2024



**Status:** CONFIRMED  
**Tile Reference:** Tile Ref: AB53  
**Sheet Revision Number:** 1  
**Sheet Active From:** 28/11/2024





**THE KENT COUNTY COUNCIL ON-STREET WAITING RESTRICTIONS AND STREET PARKING PLACES MAP SCHEDULES**




NOTE: SEE STATIC MAP SCHEDULE LEGEND FOR RESTRICTIONS DISPLAYED

**SCALE - 1 : 1250** at A3 size  
 This map is reproduced from Ordnance Survey material with the permission of Ordnance Survey on behalf of the Controller of Her Majesty's Stationery Office © Crown Copyright. Unauthorised reproduction infringes Crown copyright and may lead to prosecution or civil proceedings.  
 Kent County Council  
 Licence No. 100018238 2024



**Status:** CONFIRMED  
**Tile Reference:** Tile Ref. AC48  
**Sheet Revision Number:** 1  
**Sheet Active From:** 28/11/2024





**THE KENT COUNTY COUNCIL ON-STREET WAITING RESTRICTIONS AND STREET PARKING PLACES MAP SCHEDULES**

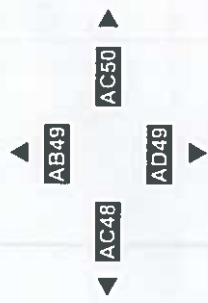


NOTE: SEE STATIC MAP SCHEDULE LEGEND FOR RESTRICTIONS DISPLAYED

**SCALE** - 1 : 1250 at A3 size  
 This map is reproduced from Ordnance Survey material with the permission of Ordnance Survey on behalf of the Controller of Her Majesty's Stationery Office © Crown Copyright. Unauthorised reproduction infringes Crown copyright and may lead to prosecution or civil proceedings. Kent County Council Licence No. 100019238 2024



**Status:** CONFIRMED  
**Title Reference:** Title Ref: AC49  
**Sheet Revision Number:** 2  
**Sheet Active From:** 28/11/2024





**THE KENT COUNTY COUNCIL ON-STREET WAITING RESTRICTIONS AND STREET PARKING PLACES MAP SCHEDULES**



**SCALE - 1 : 1250** at A3 size

This map is reproduced from Ordnance Survey material with the permission of Ordnance Survey on behalf of the Controller of Her Majesty's Stationery Office © Crown Copyright. Unauthorised reproduction infringes Crown copyright and may lead to prosecution or civil proceedings. Kent County Council Licence No. 100019236 2024


**NOTE: SEE STATIC MAP SCHEDULE LEGEND FOR RESTRICTIONS DISPLAYED**

**Status: CONFIRMED**

**Tile Reference: Tile Ref: AC53**

**Sheet Revision Number: 1**

**Sheet Active From: 28/11/2024**









**THE KENT COUNTY COUNCIL ON-STREET WAITING RESTRICTIONS AND STREET PARKING PLACES MAP SCHEDULES**



NOTE: SEE STATIC MAP SCHEDULE LEGEND FOR RESTRICTIONS DISPLAYED

**SCALE - 1 : 1250** at A3 size

This map is reproduced from Ordnance Survey material with the permission of Ordnance Survey on behalf of the Controller of Her Majesty's Stationery Office © Crown Copyright. Unauthorised reproduction infringes Crown copyright and may lead to prosecution or civil proceedings. Kent County Council Licence No. 100019238 2024

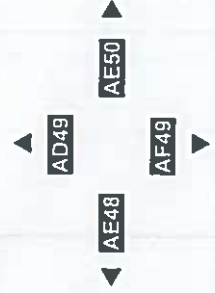


**Status:** CONFIRMED

**Tile Reference:** Tile Ref. AE49

**Sheet Revision Number:** 1

**Sheet Active From:** 28/11/2024





**THE KENT COUNTY COUNCIL ON-STREET WAITING RESTRICTIONS AND STREET PARKING PLACES MAP SCHEDULES**



NOTE: SEE STATIC MAP SCHEDULE LEGEND FOR RESTRICTIONS DISPLAYED

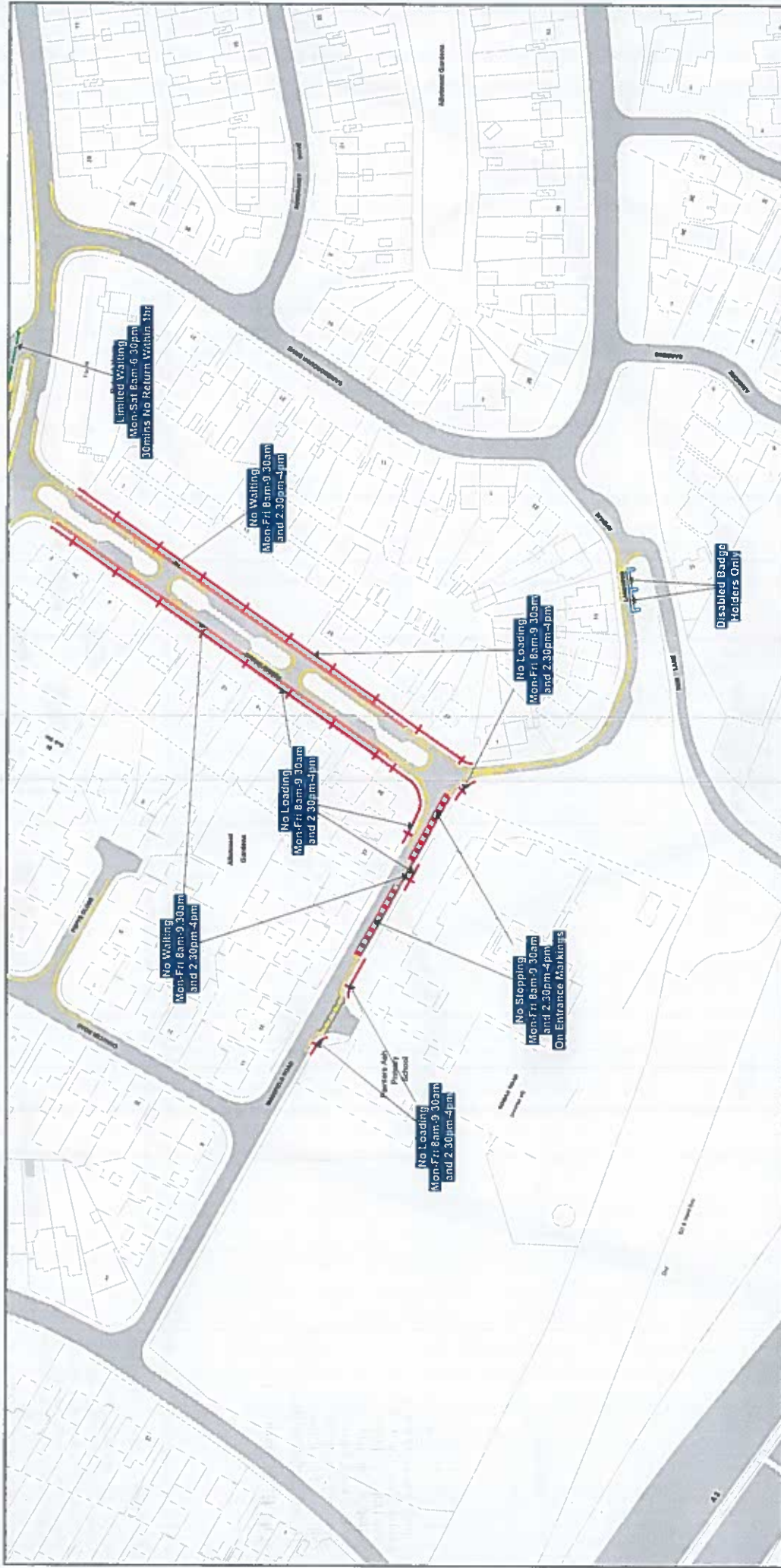
**SCALE - 1 : 1250** at A3 size  
 This map is reproduced from Ordnance Survey material with the permission of Ordnance Survey on behalf of the Controller of Her Majesty's Stationary Office © Crown Copyright. Unauthorised reproduction infringes Crown copyright and may lead to prosecution or civil proceedings.  
 Kent County Council  
 Licence No: 100019238 2024



**Status:** CONFIRMED  
**Tile Reference:** Tile Ref. AE51  
**Sheet Revision Number:** 1  
**Sheet Active From:** 28/11/2024



**THE KENT COUNTY COUNCIL ON-STREET WAITING RESTRICTIONS AND STREET PARKING PLACES MAP SCHEDULES**



NOTE: SEE STATIC MAP SCHEDULE LEGEND FOR RESTRICTIONS DISPLAYED

**SCALE - 1 : 1250** at A3 size

This map is reproduced from Ordnance Survey material with the permission of Ordnance Survey on behalf of the Controller of Her Majesty's Stationary Office © Crown Copyright. Unauthorised reproduction infringes Crown copyright and may lead to prosecution or civil proceedings. Kent County Council Licence No. 100019238 2024



Status: CONFIRMED

Title Reference: Tile Ref: AF46

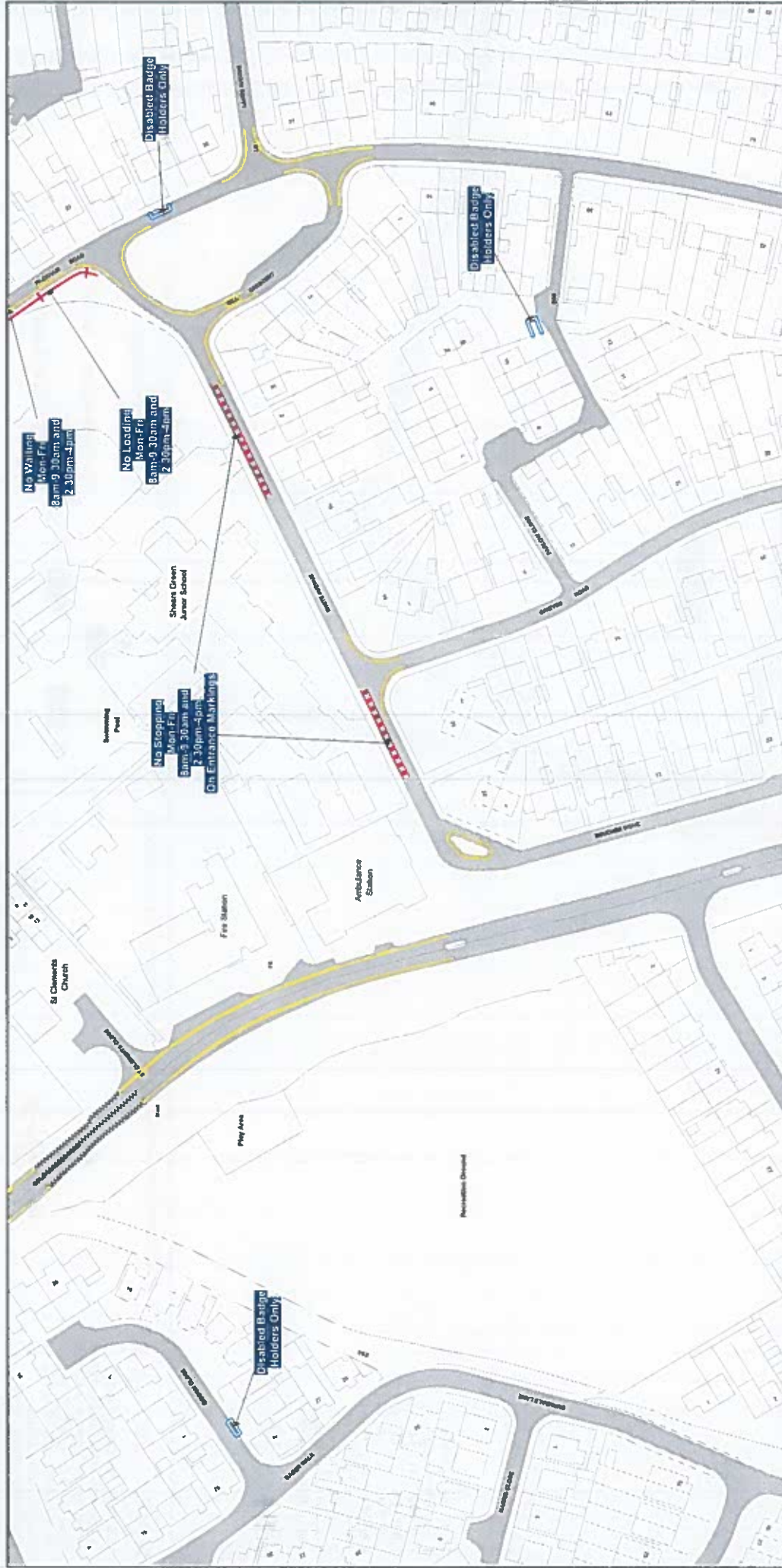
Sheet Revision Number: 2

Sheet Active From: 28/11/2024





**THE KENT COUNTY COUNCIL ON-STREET WAITING RESTRICTIONS AND STREET PARKING PLACES MAP SCHEDULES**



NOTE: SEE STATIC MAP SCHEDULE LEGEND FOR RESTRICTIONS DISPLAYED

**SCALE - 1 : 1250** at A3 size  
 This map is reproduced from Ordnance Survey material with the permission of Ordnance Survey on behalf of the Controller of Her Majesty's Stationary Office © Crown Copyright. Unauthorised reproduction infringes Crown copyright and may lead to prosecution or civil proceedings. Kent County Council Licence No: 100019238 2024



**Status:** CONFIRMED  
**Tile Reference:** Tile Ref: AF48  
**Sheet Revision Number:** 2  
**Sheet Active From:** 28/11/2024

▲ **AE48** ▲  
 ▲ **AF47** ▲ **AF49** ▲  
 ▲ **AG48** ▼

**THE KENT COUNTY COUNCIL ON-STREET WAITING RESTRICTIONS AND STREET PARKING PLACES MAP SCHEDULES**



NOTE: SEE STATIC MAP SCHEDULE LEGEND FOR RESTRICTIONS DISPLAYED

**SCALE - 1 : 1250** at A3 size  
 This map is reproduced from Ordnance Survey material with the permission of Ordnance Survey on behalf of the Controller of Her Majesty's Stationary Office © Crown Copyright. Unauthorised reproduction infringes Crown copyright and may lead to prosecution or civil proceedings.  
 Kent County Council  
 Licence No. 100019238 2024



▲ **AE50** ▼  
 ▲ **AF51** ▼  
 ▲ **AF49** ▼

**Status:** CONFIRMED  
**Title Reference:** Tile Ref. AF50  
**Sheet Revision Number:** 1  
**Sheet Active From:** 28/11/2024



**THE KENT COUNTY COUNCIL ON-STREET WAITING RESTRICTIONS AND STREET PARKING PLACES MAP SCHEDULES**



NOTE: SEE STATIC MAP SCHEDULE LEGEND FOR RESTRICTIONS DISPLAYED

**SCALE - 1 : 1250** at A3 size

This map is reproduced from Ordnance Survey material with the permission of Ordnance Survey on behalf of the Controller of Her Majesty's Stationary Office © Crown Copyright. Unauthorised reproduction infringes Crown copyright and may lead to prosecution or civil proceedings. Kent County Council Licence No. 100019238 2024



Status: **CONFIRMED**

Tile Reference: **Tile Ref. AF51**

Sheet Revision Number: **1**

Sheet Active From: **28/11/2024**

Navigation: **▲** **AE51** **▲** **AF52** **▶**  
**◀** **AF50** **◀** **AG51** **▶**




**THE KENT COUNTY COUNCIL ON-STREET WAITING RESTRICTIONS AND STREET PARKING PLACES MAP SCHEDULES**



NOTE: SEE STATIC MAP SCHEDULE LEGEND FOR RESTRICTIONS DISPLAYED

**SCALE - 1 : 1250** at A3 size

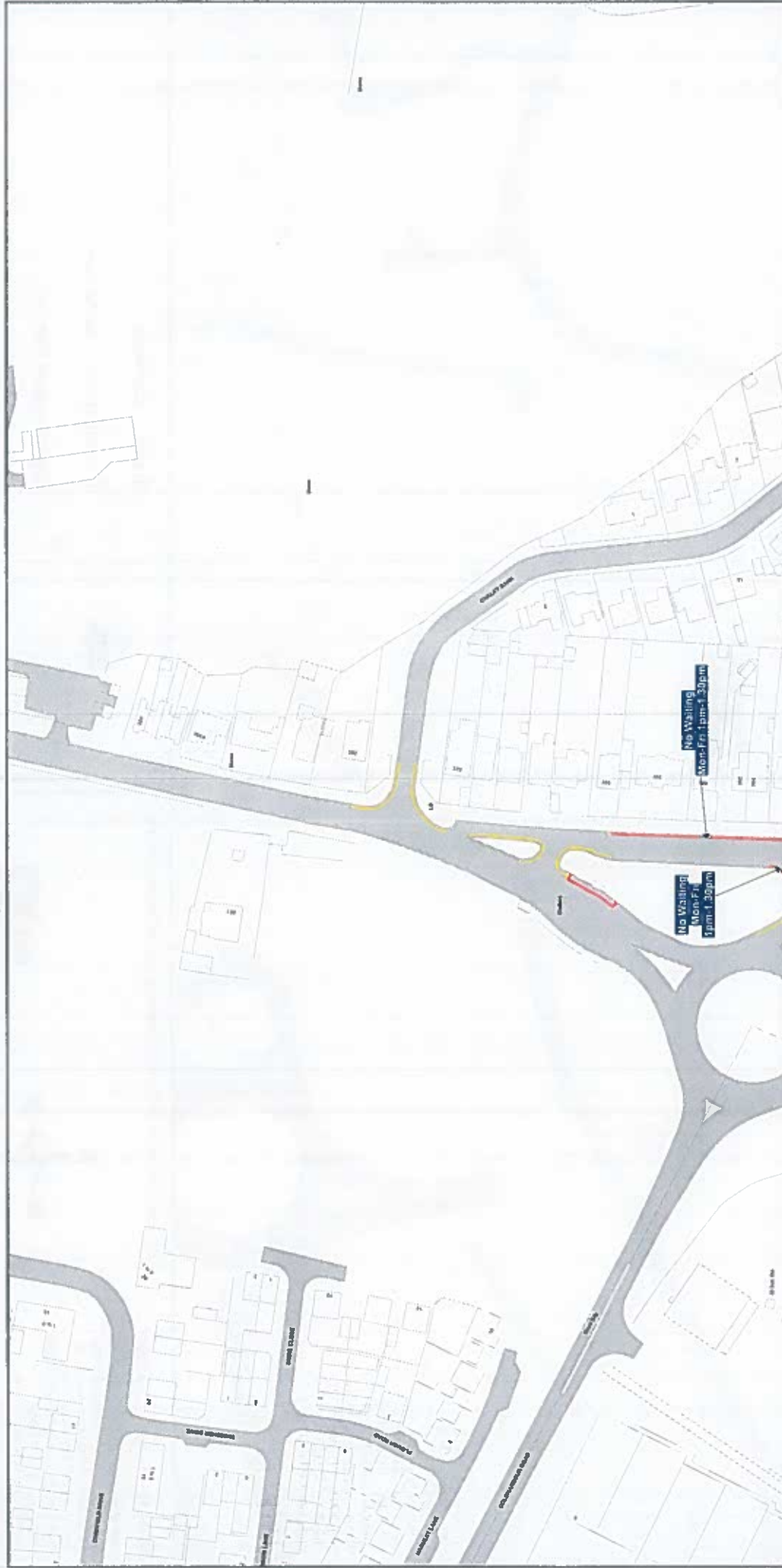
This map is reproduced from Ordnance Survey material with the permission of Ordnance Survey on behalf of the Controller of Her Majesty's Stationery Office © Crown Copyright. Unauthorised reproduction infringes Crown copyright and may lead to prosecution or civil proceedings. Kent County Council Licence No: 100019238 2024



**Status:** CONFIRMED  
**Tile Reference:** Tile Ref: AG4B  
**Sheet Revision Number:** 1  
**Sheet Active From:** 28/11/2024



**THE KENT COUNTY COUNCIL ON-STREET WAITING RESTRICTIONS AND STREET PARKING PLACES MAP SCHEDULES**



NOTE: SEE STATIC MAP SCHEDULE LEGEND FOR RESTRICTIONS DISPLAYED

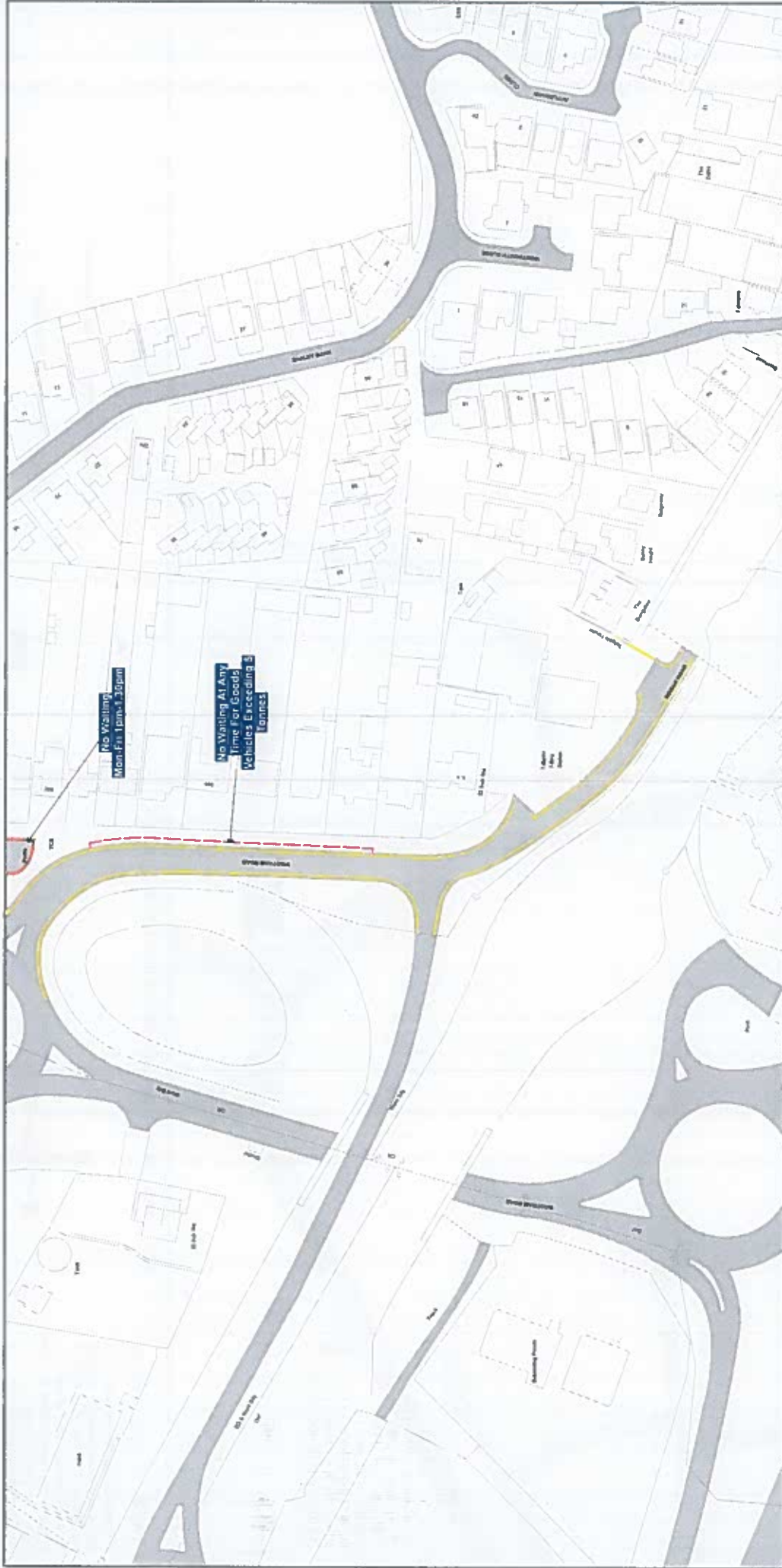
**SCALE - 1 : 1250** at A3 size  
 This map is reproduced from Ordnance Survey material with the permission of Ordnance Survey on behalf of the Controller of Her Majesty's Stationery Office © Crown Copyright. Unauthorised reproduction infringes Crown copyright and may lead to prosecution or civil proceedings.  
 Kent County Council  
 Licence No. 100019238 2024



**Status:** CONFIRMED  
**Tile Reference:** Tile Ref: AH49  
**Sheet Revision Number:** 1  
**Sheet Active From:** 28/11/2024

AI49

**THE KENT COUNTY COUNCIL ON-STREET WAITING RESTRICTIONS AND STREET PARKING PLACES MAP SCHEDULES**



**SCALE - 1 : 1250** at A3 size

This map is reproduced from Ordnance Survey material with the permission of Ordnance Survey on behalf of the Controller of Her Majesty's Stationary Office © Crown Copyright. Unauthorised reproduction infringes Crown copyright and may lead to prosecution or civil proceedings. Kent County Council Licence No: 100019238 2024



**NOTE: SEE STATIC MAP SCHEDULE LEGEND FOR RESTRICTIONS DISPLAYED**

**▲ AH49 ▼**

**Status:** CONFIRMED

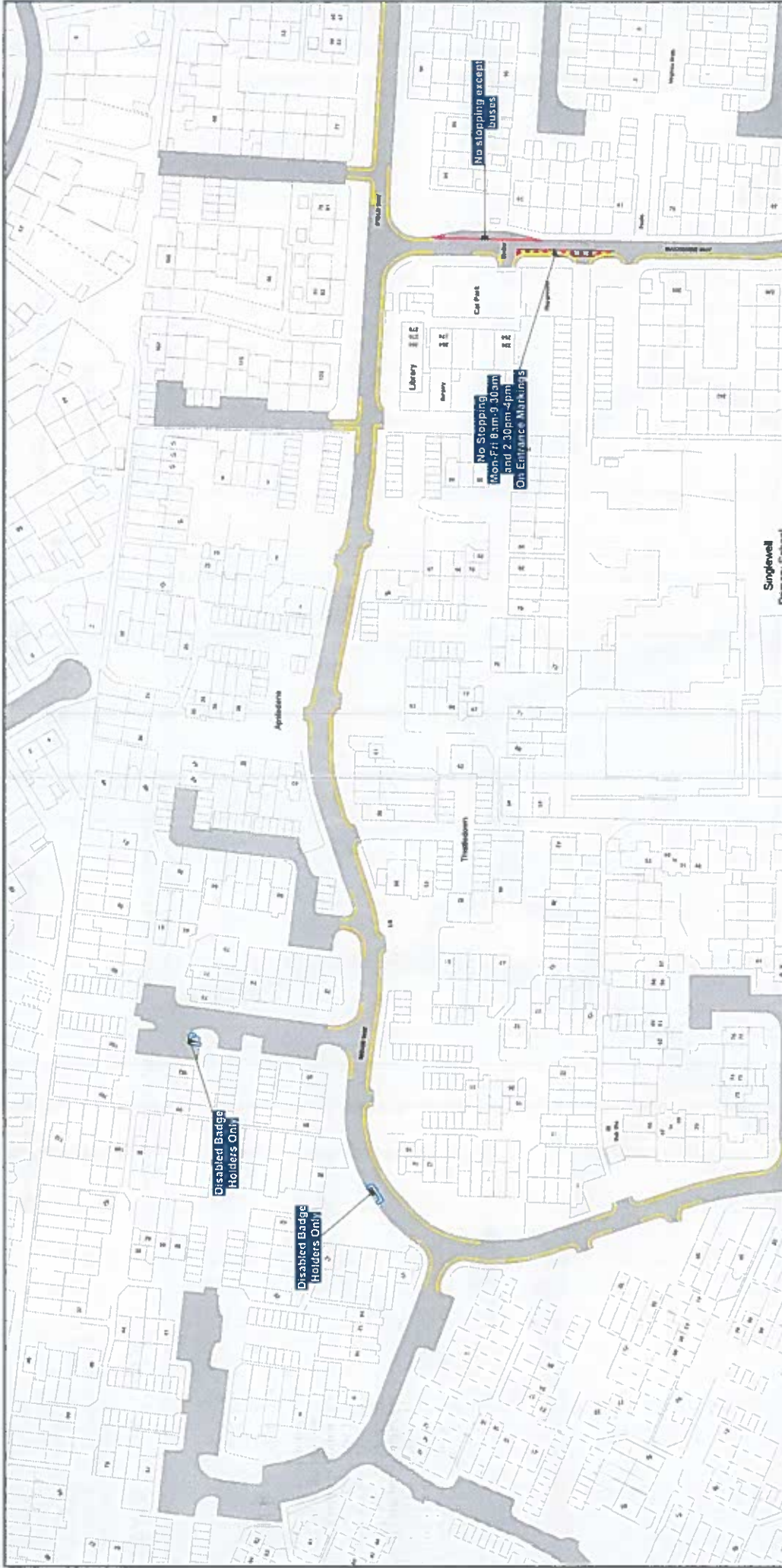
**Tile Reference:** Tile Ref: AH49

**Sheet Revision Number:** 2

**Sheet Active From:** 28/11/2024



**THE KENT COUNTY COUNCIL ON-STREET WAITING RESTRICTIONS AND STREET PARKING PLACES MAP SCHEDULES**



NOTE: SEE STATIC MAP SCHEDULE LEGEND FOR RESTRICTIONS DISPLAYED

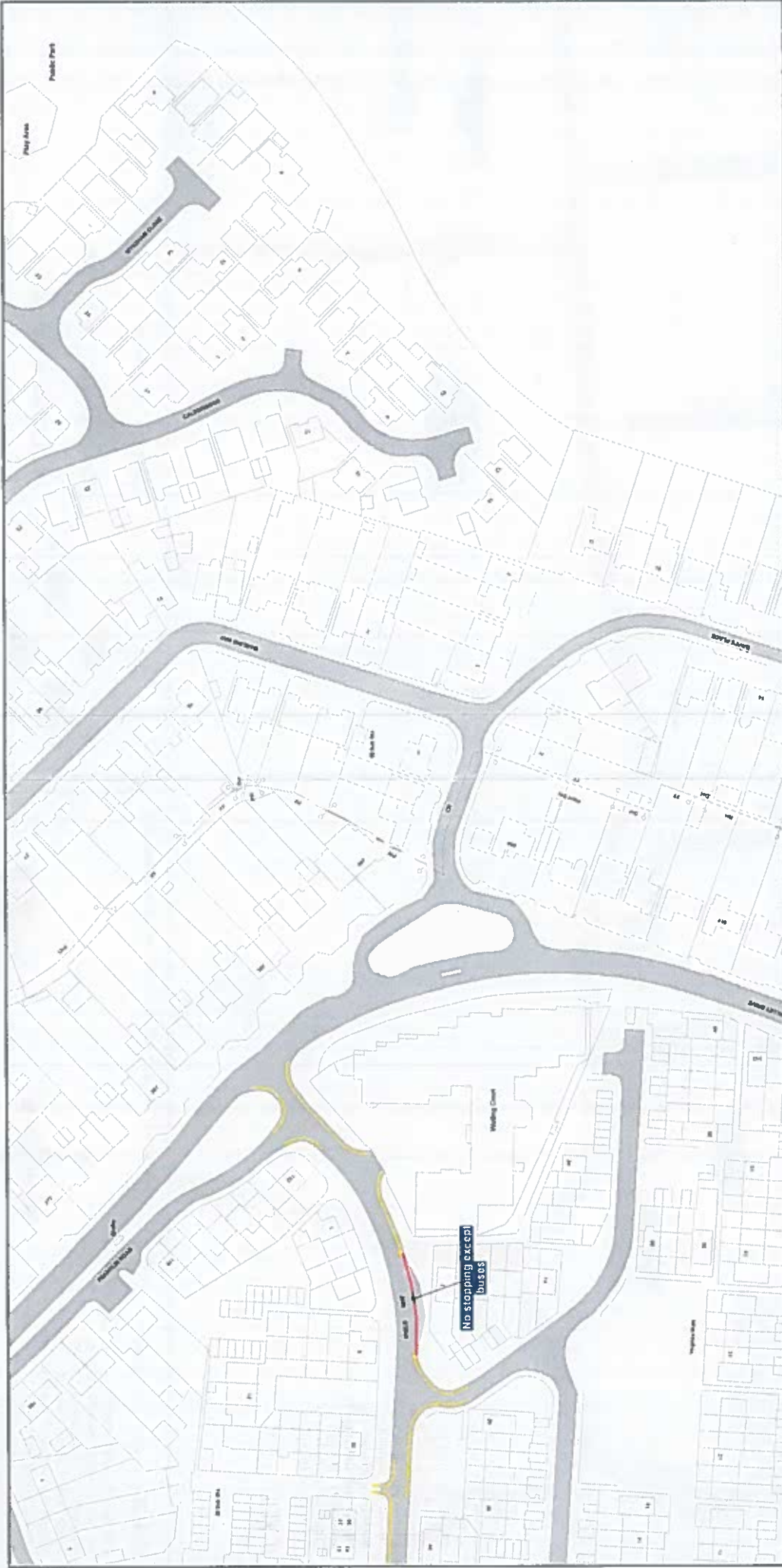
**SCALE - 1 : 1250** at A3 size  
 This map is reproduced from Ordnance Survey material with the permission of Ordnance Survey on behalf of the Controller of Her Majesty's Stationery Office © Crown Copyright. Unauthorised reproduction infringes Crown copyright and may lead to prosecution or civil proceedings. Kent County Council Licence No: 100019238 2024



**Status:** CONFIRMED  
**Title Reference:** Tile Ref: AK52  
**Sheet Revision Number:** 1  
**Sheet Active From:** 28/11/2024

▲ **AJ52** ▼  
 ▲ **AK53** ▼  
 ▲ **AL52** ▼  
 ▲ **AK51** ▼

**THE KENT COUNTY COUNCIL ON-STREET WAITING RESTRICTIONS AND STREET PARKING PLACES MAP SCHEDULES**



SCALE - 1 : 1250 at A3 size

This map is reproduced from Ordnance Survey material with the permission of Ordnance Survey on behalf of the Controller of Her Majesty's Stationery Office © Crown Copyright. Unauthorised reproduction infringes Crown copyright and may lead to prosecution or civil proceedings. Kent County Council Licence No. 100019238 2024

NOTE: SEE STATIC MAP SCHEDULE LEGEND FOR RESTRICTIONS DISPLAYED



Status: CONFIRMED  
 Tile Reference: Tile Ref: AK53  
 Sheet Revision Number: 1  
 Sheet Active From: 28/11/2024

Navigation controls including left and right arrow icons and a central box containing the alphanumeric code 'AL53'.



**THE KENT COUNTY COUNCIL ON-STREET WAITING RESTRICTIONS AND STREET PARKING PLACES MAP SCHEDULES**



**SCALE - 1 : 1250** at A3 size

This map is reproduced from Ordnance Survey material with the permission of Ordnance Survey on behalf of the Controller of Her Majesty's Stationary Office © Crown Copyright. Unauthorised reproduction infringes Crown copyright and may lead to prosecution or civil proceedings. Kent County Council  
Licence No: 100019238 2024



**NOTE: SEE STATIC MAP SCHEDULE LEGEND FOR RESTRICTIONS DISPLAYED**

**Status:** CONFIRMED

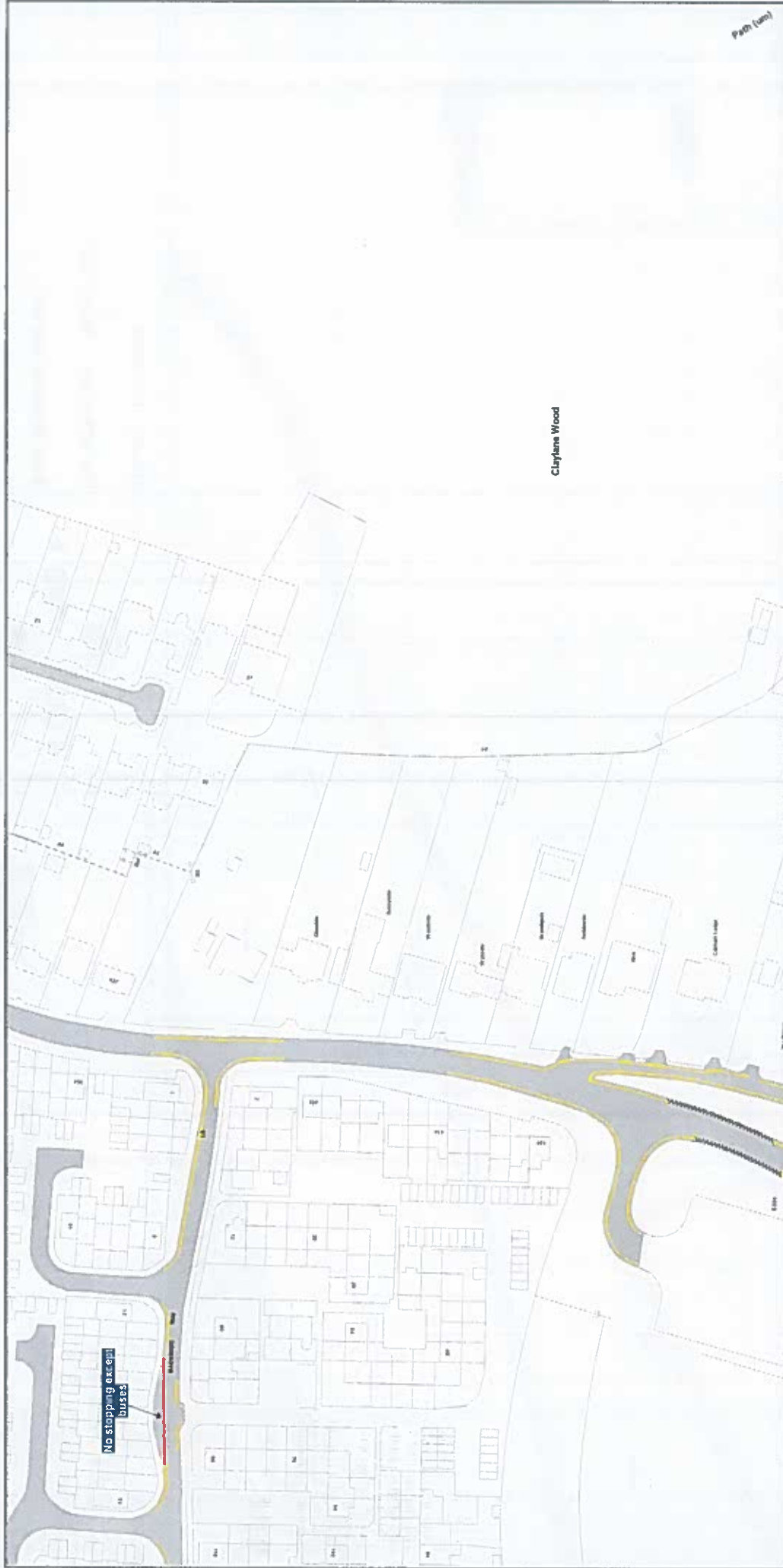
**Tile Reference:** Tile Ref: AL52

**Sheet Revision Number:** 1

**Sheet Active From:** 28/11/2024



**THE KENT COUNTY COUNCIL ON-STREET WAITING RESTRICTIONS AND STREET PARKING PLACES MAP SCHEDULES**



Page (cont)

NOTE: SEE STATIC MAP SCHEDULE LEGEND FOR RESTRICTIONS DISPLAYED

**SCALE - 1 : 1250** at A3 size  
 This map is reproduced from Ordnance Survey material with the permission of Ordnance Survey on behalf of the Controller of Her Majesty's Stationary Office © Crown Copyright. Unauthorised reproduction infringes Crown copyright and may lead to prosecution or civil proceedings.  
 Kent County Council  
 Licence No: 100019238 2024



**Status:** CONFIRMED  
**Title Reference:** Title Ref. AL53  
**Sheet Revision Number:** 1  
**Sheet Active From:** 28/11/2024

◀ **AK53** ▶  
 ◀ **AL52** ▶  
 ◀ **AM53** ▶