

**GOSPORT BOROUGH COUNCIL**  
**(OFF-STREET PARKING PLACES)**  
**(CIVIL PARKING ENFORCEMENT)**  
**ORDER 2020**

Gosport Borough Council (hereinafter called “the Council”) in exercise of its powers under Sections 35(1), 36, 57, 59 and 124 (1) and Part IV of Schedule 9 of the Road Traffic Regulation Act 1984, as amended (“the 1984 Act”): The Road Traffic (Civil Enforcement Area and Special Enforcement Area) (Hampshire County Council), (Gosport Borough Council) Designation Order 2020 and of all other enabling powers, after consultation with the Chief Officer of Police in accordance with Part III of Schedule 9 to the 1984 Act hereby makes the following Order:

**PART 1**  
**GENERAL**

**Commencement and Citation**

1. This Order shall come into operation on the 29th day of September 2020 and may be cited as Gosport Borough Council (Off-Street Parking Places) (Civil Parking Enforcement) Order 2020.

**Interpretation**

2. In this Order, except where the context otherwise requires, the following expressions have the meanings respectively assigned to them:

“2004 Act” means the Traffic Management Act 2004 (as amended)

“alternative approved method of payment” means cashless payments, park and phone, payment by debit or credit card facilitated by on site or remote verification by, for example, card reader or mobile phone text or phone call, virtual parking permit or decrementing card;

“authorised person” means any person authorised in writing by the Council;

“authorised vehicle” means a vehicle specified in Column 3 of Schedule 1 to this Order.

“bank holiday” has the same meaning as described in the ‘Banking and Financial Dealings Act 1971 (C.80). The first Monday of May shall be treated as if it were a Bank Holiday for the purposes of this Order;

“car club” means a community car club or similar organisation (including any person or organisation acting on behalf of such club or organisation) approved in writing by the Council for the purposes of this Order;

“car club vehicle” means a vehicle of the type approved by the Council and provided by a Car Club or by the Council for the use of persons who have paid any relevant membership or other Car Club fee and by means of a real time or advance booking system may have use of the vehicle for a specified period and which displays the relevant identification issued and/or approved by the Council.

“charging days”, means those days which are as specified at each parking place respectively.

“charging period”, means on all charging days the period as specified at each parking place and in Schedules 1 and 2 to this Order as varied from time to time.

“Coach” means a public service vehicle as defined in Section 1 of the Public Passenger Vehicles Act 1981

“Commercial vehicle” means a vehicle as defined in section 136(2) of the Road Traffic Regulation Act 1984.

“Council” means Gosport Borough Council or its successor authority.

“daily charge” means the charge imposed by the Council for parking in a parking place on any one day and for a specified period of time as is identified

in the scale of charges specified in Schedule 2 to this Order or in a variation notice and as advertised at the parking place;

"Disabled Person's Badge" means a badge issued by any Local Authority in accordance with the provisions of the Local Authorities' Traffic Orders (Exemptions for Disabled Persons) (England) Regulations 2000 or a badge having effect under those regulations as if it were a Disabled Person's Badge.

"Disabled persons vehicle": any vehicle displaying a valid disabled persons badge where the badge owner is in attendance as a passenger or as the driver when the vehicle is parked.

"driver" means the person driving the vehicle at the time it was left in the parking place.

"electric motorcycle" means a motorcycle powered only by electricity and charged by an external source.

"electric vehicle" means

- (i) a vehicle powered only by electricity. The vehicle is charged by an external power source and incorporates regenerative braking. or
- (II) a vehicle which combines a battery, electric drive motor and an internal combustion engine (ICE) and the ability to charge the battery from an external power source. The vehicle can be driven by the ICE, the electric drive motor or both together.

"electric vehicle charging bay" means a parking bay which has been marked and signed exclusively for the use of an electric vehicle whilst that vehicle is being charged by means of an electric vehicle charging point.

"electric vehicle charging point" means a purpose built unit designed specifically for charging electric vehicles.

"expiry time" is the time indicated on the Pay and Display ticket and is the time by which the vehicle must leave the parking place.

“HGV” means any vehicle constructed or adapted for use for the carriage of goods or burdens of any description that has an operating weight exceeding 7.5 tonnes.

“loading/unloading” refers to when a vehicle is parked wholly in a parking place or bay marked for that purpose on site, for the purpose of delivering or collecting goods or merchandise or loading or unloading the vehicle at premises adjacent to the parking place or bay and the vehicle does not park for more than twenty minutes or such longer period as a duly authorised officer of the Council may authorise;

"Minibus" - means a vehicle which is constructed or adapted to carry more than 8 but not more than 16 seated passengers in addition to the driver.  
(Construction and Use) regulations 1986

“motor cycle” refers to a solo motorcycle only and excludes any motor cycle which has a side-car or trailer, or which has more than two wheels and

“motor car” means a motor vehicle as defined in section 136(2) of the Road Traffic Regulation Act 1984.

"motor caravan" means a vehicle adapted for the purpose of sleeping and cooking of which the weight unladen does not exceed 7370 kilograms.

“motorhome” means a licensed vehicle classed as a motorhome, by the Driver and Vehicle Licensing Agency, which can only be parked in bays provided for their use.

“owner” in relation to a vehicle means the person who is recorded as the registered keeper by the Driver and Vehicle Licensing Agency on the date on which the vehicle was parked in the parking place in question.

“park” and “parked” refer to the stopping of a vehicle and it remaining at rest for some time whether or not the driver is still in the vehicle and a vehicle shall be deemed to be parked for any period in the same parking place or parking bay (as the case may be) if any part of it is below the vehicle or the vehicle's load (if any) whether or not the vehicle is moved during that period;

“Park and Phone” means a method of payment of the parking charge involving registration of payment by phone or electronic means and, on first use, registration of the relevant registration number of the vehicle, location of the parking place, credit or debit card details or any such other details as the Council may from time to time require which is accepted by the Council as a valid method of payment for the relevant time of use of the parking place;

“parking bay” means an area of a parking place, which is provided for the leaving of a vehicle of a class specified and indicated by markings on the surface of the parking place or as individually signed or otherwise indicated by signs in the parking place.

“parking permit” means any type of permit or virtual parking permit of a type and design issued by the Council for the purpose of authorising parking.

"parking place" means an area of land shown on the plans in Schedule 4 and as specified in Schedules 1, 2, 3(A), 3(B) and 3(C) provided by the Council pursuant to Section 32 or 35 of the 1984 Act for the purpose of parking of vehicles and not closed (in part or in whole) by a notice erected thereon by authority of the Council.

“pay and display ticket” means a ticket issued by a ticket machine located in the parking place in which the vehicle has been parked or issued by a person nominated by the Council on payment of a charge and valid for a parking period as advertised at that parking place and specified in Schedules 1 and 2 to this Order as amended from time to time and must be displayed on the vehicle in the relevant position.

“Penalty Charge” means the charge set by the Council under Section 77 of part 6 and schedule 9 of the 2004 Act, which is to be paid to the Council following the issue of a Penalty Charge Notice and within the period notified on the Penalty Charge Notice , from the date of issue of that notice;.

“penalty charge notice” means a notice issued or served by a person authorised by the Council pursuant to the provisions of part 6 of the 2004 Act.

“plans” means the plans in Schedule 4 to this Order and which identify, outlined in red, the parking places affected by this Order.

“public holiday” means Christmas Day and New Year’s Day (or the Monday following when Christmas Day and New Year’s Day fall on a Saturday or Sunday)

“resident” means a person who is a permanent resident of the Town of Gosport.

“resident parking pass” means any type of pass or virtual parking permit of a type and design issued by the Council to a resident for the purpose of authorising parking.

“resident parking permit” means a parking permit issued by the Council to a resident for the purpose of authorising parking.

“relevant position” means

- (a) in respect of a vehicle displaying a valid disabled person’s badge -
  - (i) in the case of a vehicle fitted with a dashboard or fascia panel, the badge is exhibited thereon so that Part 1 (the front of the badge), is legible from outside the vehicle; or
  - (ii) in the case of a vehicle not fitted with a dashboard or fascia panel, the badge is exhibited in a conspicuous position on the vehicle so that Part 1 of the badge is legible from outside the vehicle.
- (b) in respect of a vehicle displaying a pay and display ticket or parking permit -
  - (i) the ticket or permit is exhibited on the inside surface of the windscreen or in a clearly visible position so that it is facing forwards and can be easily seen and read from the front or side of the vehicle; or

- (ii) in the case of a vehicle that is not fitted with a transparent windscreen, the ticket or permit is exhibited on the front of the vehicle facing forwards and clearly visible; or
- (c) in respect of a vehicle displaying a hackney carriage / taxi plate
  - (i) the plate must be affixed to the vehicle in accordance with the instructions given within the licence as issued by the Council.

“ticket machine” means an apparatus of a type and design approved by the appropriate Minister for the purpose of the 1984 Act, being apparatus designed to indicate the time by a clock and to issue parking tickets which show that a payment has been made of an amount or for a period specified thereon and which specify the date and, either the time of such payment, or the expiry time of the parking period for which payment has been made;

“trailer” means any apparatus drawn by a motor vehicle and for the purposes of this order shall include boats.

“vehicle” includes any motor car, motor cycle or other mechanically propelled automobile.

“virtual parking permit” means an electronic record of parking ticket, parking permit, pass or dispensation issued and confirmed by the Council to exempt a vehicle from a restriction or to make payment other than on site covered in the provisions of this order, under the terms applicable at the time of issue. A virtual parking permit may be obtained by any of the methods provided from time to time by the Council and to be valid must be registered on an account in an electronic database approved by the Council with an indication that the permit has been issued and validated in accordance with Council procedures.

3. Except where the context requires otherwise, any reference in this Order to a numbered Article shall be construed as a reference to the Article bearing that number in this Order. Any reference in this Order to a Schedule is a reference to a Schedule to this Order.

4. Any reference in this Order to any enactment shall be construed as a reference to that enactment as amended, applied, consolidated, re-enacted by or as having effect by virtue of any subsequent enactment.
5. Unless the context otherwise requires, words denoting the singular shall include the plural and vice versa and words denoting the persons shall include either gender, bodies corporate, unincorporated associations and partnerships.
6. The Interpretation Act 1978 shall apply for the interpretation of this Order as it applies for the Interpretation of an Act of Parliament.

## **PART 2**

### **DESIGNATION AND USE OF PARKING PLACES**

#### Designation

7. Each area of land specified as shown on the plans in Schedule 4 to this Order and named in the Schedules to this Order may be used, subject to the provisions of this Order, as a place to park vehicles of such classes, in such positions, on such days, during such hours, for such period and on payment of such charges as are advertised at each parking place and as are specified in the Schedules to this Order (as varied from time to time).

#### Class and position of vehicle

8. Where by notice at a parking place, and in terms of this Order a parking place, or any parking bay within the parking place, is described as available for vehicles of a specified class or vehicles to be parked in a specified location, no person shall cause or permit a vehicle to be parked in that parking place or in any parking bay within the parking place,
  - (i) unless it is of the specified class.
  - (ii) that is parked beyond the parking bay markings
  - (iii) in a position other than that specified; or
  - (iv) for a purpose other than provided for in this Order.



Classes of vehicle

9. No person shall cause or permit a vehicle to be parked in a parking bay unless it is a motor vehicle, a motor cycle, a vehicle displaying a valid disabled person's badge in a relevant position, or a class specifically prescribed in the Schedules to this Order or as advertised at a parking place.

Position of vehicle

10. If parking bays are marked out in a parking place the driver of a vehicle shall ensure that it is not parked beyond the parking bay markings and shall not permit it to wait in that parking place unless it is so positioned.
11. If parking bays are not marked out in a parking place the driver of a vehicle shall ensure that it is positioned so that it does not obstruct other vehicles using the parking place, the free flow of traffic circulating within the parking place and the entrances to and exits from the parking place. In such cases the driver must adhere to any instructions from an authorised officer.

Disabled person's parking bays

12. No person shall cause or permit a vehicle to be parked in a parking bay marked for disabled persons unless the vehicle displays a valid disabled person's badge in the relevant position and immediately before or immediately after the act of parking the vehicle has been or is about to be used by the person(s) in respect of whom the disabled person's badge has been issued.

Resident Permit / Passes and Permit parking.

13. No person shall cause or permit a vehicle to park in a parking place provided for resident permit, resident pass or permit holders parking unless the vehicle is displaying a permit or pass valid for that time and that parking place or has a valid virtual parking permit.

Taxi bays / private parking bays / etc

14. No person shall cause or permit a vehicle to be parked in an area marked as a taxi bay / private parking bay unless the vehicle displays in the relevant position a valid licensed taxi plate or Hackney Carriage plate / permit issued by the Council. or unless authorised by the Council to do so.

Electric vehicle charging bays

15. No person shall cause or permit a vehicle to be parked in an area marked as an electric vehicle parking bay unless the vehicle is an electric vehicle which is connected to an electric vehicle charging point by means of a connecting lead for the purpose of recharging the batteries of the electric vehicle.

Car club parking bays

16. No person shall cause or permit a vehicle to be parked in an area marked as a car club parking bay unless the vehicle is a car club vehicle.

Motorhome/Motorcaravan parking bays

17. No person shall cause or permit a vehicle to be parked in an area marked as a motorhome/motorcaravan vehicle parking bay unless the vehicle is a motorhome/motorcaravan. These bays can be used for the purpose of sleeping, eating, camping and cooking when used by a motorhome or motor caravan only.

Loading and unloading bays

18. No person shall cause or permit a vehicle to park in any area marked as a loading bay unless the vehicle is being used for the purpose of loading or unloading.

Motor cycle parking bays

19. No person shall cause or permit a vehicle to park in a parking bay marked for motor cycles unless the vehicle is a motor cycle.

Trailer parking

20. For the purposes of this Order the authorised vehicle and the trailer shall be deemed to be separate vehicles and the said driver to be deemed to be the driver of the said vehicles and shall be liable to pay the appropriate charge in accordance with this Order in respect of each vehicle.

Hours of operation and maximum period of stay

21. Where in the Schedules to this Order and as advertised on site at the parking place a parking place or in any parking bay within the parking place is described as being in operation on specified days, during specified hours or for a maximum period of stay, no person shall cause or permit a vehicle to be parked in that parking place or in any parking bay within the parking place on any day, during such hours or for any period other or longer than those specified.

Period of no return

22. Where in the Schedules to this Order and by notice at a parking place, a parking place is described as having a period within which a vehicle may not return to the parking place, no person shall cause or permit a vehicle to be parked again in that parking place on any day, during such hours within which the vehicle is excluded from waiting in the parking place.

Power to close or suspend parking places

23. Nothing in this Order shall prevent the Council by notice, sign or barrier displayed or erected in a parking place:
- (i) from closing a parking place or any part thereof for any period; and/or
  - (ii) from setting aside a parking place or any part or parts thereof on all days or on certain days or during certain parts of days for use only by particular vehicles or organisations.
24. Any person closing or suspending the use of a parking place or any part thereof shall thereupon place or cause to be placed in or adjacent to that parking place or that part thereof a notice or traffic sign indicating that of that parking place or that part thereof is closed or the use is suspended and that parking by vehicles is prohibited.
25. No person shall cause or permit a vehicle to be parked in a parking place or any part thereof during such periods that the parking place or that part thereof is closed or the use is suspended or during such period as there is in or adjacent thereto a notice or traffic sign indicating the closure or suspension placed by or on behalf of the Council.

Sale of Goods

26. No person shall in a parking place without the express written permission of the Council, use a vehicle, in connection with the sale of any article, including the vehicle itself, to any person in or near the parking place or in connection with the selling or offering for hire of skill or services in any other capacity.

Parked with engine running

27. No person shall in a parking place continue to run the engine when the vehicle is in the parking space and shall not start the engine except when about to change the position of the vehicle in or to depart from the parking place.

Parked causing an obstruction

28. No person shall in a parking place park the vehicle in such a manner or place where it causes an obstruction to any other users of the parking place.

**PART 3**  
**CHARGES FOR PARKING**

Payment

29. No person shall cause or permit any vehicle to be parked in a parking place without arranging for the daily charge (if any) to be paid in accordance with the scale of charges as specified in Schedule 2 or a variation notice and as advertised at the parking place. Schedule 2 to this Order describes the charges relevant at the making of this order.

Means of payment

30. The daily charges referred to in the preceding Article shall be payable in the manner as specified in the following Article and as advertised at that parking place.

Pay and display parking places

31. The person in charge of a vehicle, upon parking the vehicle in a parking bay, shall immediately

- (i) arrange for the purchase of a pay and display ticket from a ticket machine situated at that parking place at the level of charge and for the period required in accordance with the scale of charges specified in Schedule 2 or a variation notice and as advertised at that parking place. or
- (ii) make arrangements to pay the daily charge through an alternative approved method of payment at the level of daily charge and for the period required in accordance with the scale of charges specified in Schedule 2 or a variation notice and as advertised at that parking place.

#### Display of ticket

32. Save for payment by an alternative approved method of payment, once a vehicle has been parked within a pay and display parking place the person in charge of the vehicle shall ensure that:
- (i) a valid pay and display ticket has been obtained to cover the entire period that the vehicle is parked in the parking place, and
  - (ii) the valid pay and display ticket is displayed in the relevant position on the vehicle in respect of which it was issued at all times the vehicle is parked.

#### Validity of pay and display tickets

33. A pay and display ticket is not transferable from one vehicle to another and on transfer the pay and display ticket ceases to be valid.
34. A pay and display ticket is valid only in the parking place in which it was issued. This is defined by the reference code of the ticket machine located in that parking place printed on the pay and display ticket. In all cases pay and display tickets shall only be valid for the period for which payment was made.

#### Expiry of parking period

35. The expiry of the period for which the daily charge has been paid shall be:-
- (i) where a pay and display ticket has been purchased, when the time shown on the clock of the issuing ticket machine is later than the expiry time shown on the pay and display ticket displayed, or

- (ii) where an alternative approved method of payment has been used, when the period for which payment has been made and recorded has been exceeded.

#### No pay and display ticket displayed

- 36. If at any time while a vehicle is parked in a parking place, no pay and display ticket is displayed on that vehicle in the relevant position and in accordance with the provisions of this order, it shall be deemed that the charge has not been paid unless an alternative approved method of payment has been used which is still valid.
- 37. If at the time when a vehicle is parked during the charging hours in a parking place and the nearest ticket machine in that parking place is out of order, then a ticket shall be obtained from another ticket machine within the same parking place (where provided) or as directed in the parking place.
- 38. Where no valid pay and display ticket can be obtained from a ticket machine within a parking place, vehicles may be parked in a parking place but may not be parked for longer than the maximum period of parking in that parking place as advertised at the parking place.

#### Parking permits

- 39. Parking permits are available from the Council at the appropriate fee, for a vehicle of a specific class and for a specific parking place subject to conditions determined by the Council.
- 40. A parking permit is only valid in the parking place(s) in respect of which it was issued, for the vehicle in respect of which it was issued and up to the date of expiry shown on the parking permit.
- 41. The driver shall abide by the terms stipulated by the Council for the use of the parking permit.

#### Display of parking permit

42. Save for Article 46 a parking permit shall be displayed in the relevant position on the vehicle in respect of which it was issued at all times during which the vehicle is parked in the parking place.

#### Restriction on removal

43. When a pay and display ticket or parking permit has been exhibited on a vehicle in the relevant position no person shall remove the pay and display ticket or parking permit from the vehicle until the vehicle is removed from the parking place.

### **PART 4 EXEMPTIONS**

#### Exemption from daily charge

44. No daily charge shall be payable in respect of;
- (i) a motor cycle; or
  - (ii) a vehicle parked displaying in a relevant position a parking permit valid for that parking place.
  - (iii) a car club vehicle parked in a car club parking bay.
  - (iv) a vehicle which displays in the relevant position a valid disabled person's badge provided that the vehicle immediately before or after the act of parking has been used or is about to be used by the person(s) in respect of whom the badge is issued;

#### Absence of Ticket machine

45. If at the time when a vehicle is parked in a parking place during the charging hours there is no ticket machine at the parking place, or all the ticket machines at that parking place carry notices placed upon them by a person duly authorised by the Council indicating that they are out of order, and no alternative approved method of payment is available such as "cashless payment parking" the driver of that vehicle shall be exempt from purchasing a pay and display ticket.

#### Payment by alternative approved method of payment

46. Where arrangements to pay the daily charge have been made through an alternative approved method of payment and no pay and display ticket is produced by following the process, the driver of a vehicle shall be exempt from the requirement to display such a ticket.

## **PART 5**

### **RELOCATION, REMOVAL AND DISPOSAL OF VEHICLES**

#### Emergencies

47. An authorised person or a police officer in uniform may, using such measures as are appropriate, move or cause to be moved in the case of an emergency to any place he/she thinks fit, any vehicle parked in a parking place.

#### Contraventions in suspended parking place

48. An authorised person may, using such measures as are appropriate, move or cause to be moved to any place he/she thinks fit, any vehicle parked in a parking place which has been closed or suspended in whole or in part by the Council and the cost of movement or removal and safe keeping shall be the liability of the owner of the vehicle.

#### Safe keeping

49. Any person removing a vehicle from a parking place under the provisions of this Order shall make such arrangements as may be reasonably necessary to provide for the safe keeping of the vehicle.

#### Disposal of vehicles abandoned in parking places

50. The Council may sell or otherwise dispose of, in accordance with current legislation, a vehicle which has been, or could at any time be, removed from a parking place if the vehicle appears to have been abandoned.

## **PART 6**

### **CONTRAVENTION AND PENALTY CHARGE**

#### Contravention

51. Save for the provisions in Part 7, if a vehicle is parked in a parking place without complying with the requirements of this Order, a contravention shall



have occurred, and a penalty charge shall be payable. A penalty charge notice may then be issued and served and/or the vehicle may be removed from its location. All enforcement action shall be in terms of legislation and subsequent amendments.

#### Restriction on removal of notices

52. Any notice, including a penalty charge notice, fixed to a vehicle in accordance with this Order shall not be removed or interfered with except by or under the authority of:
- (i) the Owner, or person in charge of, the vehicle.
  - (ii) the Council for the parking place in which the vehicle in question was found.

#### Indications as Evidence

53. The particulars given in any notice served on a vehicle in accordance with the provisions of this Order shall be treated as evidence in any proceedings relating to failure to pay the penalty charge.

## **PART 7**

### **LIABILITY AND OTHER PROVISIONS**

#### Liability

54. The Council accepts no liability for the loss or damage to vehicles or other property left in any of the parking places to which this Order applies save for that arising from the negligence of the Council.

#### Validity

55. If a court, the Department for Transport, The Ministry of Housing, Communities and Local Government's or The Traffic Penalty Tribunal Service, declares any part of this Order to be invalid or un-enforceable, such declaration shall not invalidate the remainder of the Order.

#### Tax and Insurance

56. Any person who causes or permits any vehicle to wait in a parking place without the vehicle being licensed in pursuance of the provisions of the Vehicles Excise and Registration Act 1994 and without a current policy of

insurance in relation to the use of the vehicle by the driver such as complies with the requirements of Part VI of the Road Traffic Act 1972 shall be liable to prosecution.

#### Driving within a parking place

57. Where in a parking place signs are erected, or surface markings are laid for the purpose of

- (i) indicating the entrance to or exit from the parking place, or
- (ii) indicating that a vehicle using the parking place shall proceed in a specified direction within the parking place,

any person who drives or permits to be driven any vehicle

- (i) so that it enters the parking place otherwise than by an entrance or leaves the parking place otherwise than by an exit, so indicated, or
- (ii) in a direction other than so specified

shall be liable to prosecution.

58. Any person who, without with the permission of a person authorised by the Council in that behalf, drives or permits to be driven any vehicle in a parking place for any purpose other than the purpose of leaving that vehicle in the parking place in accordance with the provisions of this Order or for the purpose of departing from the parking place shall be liable to prosecution.

#### Wilful damage

59. Any person who with intent to defraud interferes with a ticket machine or operates or attempts to operate it by the insertion of objects other than undamaged and unaltered coins of legal tender and of the appropriate denomination, shall be liable to prosecution.

60. No person shall cause damage to any Council equipment, signing or lighting installations or other installations within the parking place or to any part of the fabric of the parking place and any person doing so shall be liable to prosecution.

#### Domestic purposes

61. Save for Article 17 to this Order in respect of section (i) of this Article, any person who uses any part of the parking place or any vehicle parked in a parking place
- (i) for sleeping or eating or camping or cooking, or
  - (ii) for the purpose of servicing or washing any vehicle or part thereof other than is reasonably necessary to enable the vehicle to depart from the parking place, or
  - (iii) for the playing or participating in any sport or recreation in the parking place, or
  - (iv) For overnight habitation
- shall be liable to prosecution

#### Behaviour

62. Any person who wilfully sounds any horn or any other similar instrument on a vehicle except when about to change the position of the vehicle in or to depart from the parking place shall be liable to prosecution.
63. Any person who in a parking place shouts or otherwise makes any loud noise to the disturbance or annoyance of users of the parking place or residents or premises in the neighbourhood shall be liable to prosecution.
64. Any person who in a parking place uses any threatening, abusive or insulting language, gesture or conduct with intent to put any person in fear or so as to occasion a breach of the peace or whereby a breach of the peace is likely to be occasioned shall be liable to prosecution.

#### Other activities

65. Any person who in a parking place
- (i) erects or causes or permits to be erected any skip, tent, booth, stand, building or other structure without the written consent of the Council, or
  - (ii) lights or causes to be lit any fire,
  - (iii) conducts activities that do not relate directly to the parking of a vehicle in the parking place under the terms of use of the parking place
- shall be liable to prosecution.


### **PART 8**

## REVOCATIONS

### Revocations

66. The following Orders made by the Council and all their Amendments and any other Orders and Regulations of whatever nature relating to off-street parking places specified in the Schedules to this Order within the area of the Council made before the introduction of this Order are hereby revoked.

### THE BOROUGH OF GOSPORT (OFF-STREET PARKING PLACES) (GOSPORT AND LEE-ON-THE-SOLENT) ORDER 2012



EXECUTED as a Deed by affixing the COMMON SEAL  
of Gosport Borough Council  
in the presence of



Dated this 28 day of September 2020

This is the Schedule 1 referred to in the Gosport Borough Council (Off-Street Parking Places) (Civil Parking Enforcement) Order 2020.

**SCHEDULE 1 – PAYMENT PARKING PLACES**

Name of Parking Place and Plan Number	Position in which vehicles may wait	Permitted classes of vehicle which can be parked in the Parking Place	Days and hours of operation of controls in the Parking Place	Maximum period for which vehicles may wait in the Parking Place	No return period
1	2	3	4	5	6
<b>Marine Parade Car Park - 1</b>	Wholly within a parking bay	Motor car Motor cycle Disabled person's vehicle Trailer	All days All hours	<u>8am – 7pm.</u> 3 hours.  <u>7pm - 8am.</u> 13 hours.	2 hours
<b>Mumby Road Lorry Park - 2</b>	Wholly within a parking bay	Motor car Motor cycle Disabled person's vehicle HGV PSV	All days All hours	72 hours	
<b>Thorngate Way Car Park - 3</b>	Wholly within a parking bay	<u>Monday to Friday 8am – 7pm.</u>  Motor car and Motor cycle, both requiring Permit  Disabled person's vehicle, visiting Town Hall  <u>Saturdays, Sundays and Bank Holidays 8am – 7pm</u>  Motor car Motor cycle Disabled	All days All hours	<u>Monday to Friday 8am – 7pm.</u>  No waiting restriction for permit holders  1 hour for disabled person's vehicle  <u>Saturdays, Sundays and Bank Holidays 8am – 7pm</u>  2 hours	2 hours

		person's vehicle			
<b>Clarence Road Car Park - 4</b>  <b>Walpole Park Car Park - 5</b>  <b>Minnitt Road North Car Park - 6</b>	Wholly within a parking bay	Motor car Motor cycle Trailer Disabled person's vehicle	All days All hours	No restriction	
<b>Pebble Beach Car Park including access road - 7</b>  <b>No.2 Battery West Car Park including access road - 8</b>  <b>Elmore Car Park - 9</b>  <b>Alverbank East Car Park - 10</b>  <b>Alverbank West Car Park - 11</b>  <b>Gilkicker Car Park including access road - 12</b>  <b>Beach Road Car Park including access road - 13</b>	Wholly within a parking bay	Motor car Motor cycle Disabled person's vehicle Coach- where coach bays are provided  Motorhome/ Motor Caravan- in oversize bays	All days All hours	No restriction	

<b>Hardway Slipway Car Park - 14</b>  <b>Alver Valley Country Park West Car Park - 15</b>  <b>Alver Valley Country Park East Car Park - 16</b>					
<b>No.2 Battery East Car Park - 17</b>	Wholly within a parking bay	Motor car Disabled person's vehicle – both with Bay House School Permit or Medical Permit Motor cycle  Motor car Motor cycle Trailer	<u>Term Time of Bay House School, Monday to Friday (excluding Bank Holidays)</u>  <u>Saturday, Sunday and Bank Holidays, and Monday to Friday Outside Term Time</u>	No restriction  No restriction	
<b>Mumby Road Bus Station Car Park - 18</b>	Wholly within a parking bay	Motor car Motor cycle Disabled person's vehicle	All days All hours	No restriction	

<b>Coates Road Car Park - 19</b>	Wholly within a parking bay	Motor car Motor cycle Disabled person's vehicle	All days All hours	<u>8am - 7pm</u>	
<b>South Street Car Park - 20</b>				2 hours	
<b>North Loading Bay Car Park - 21</b>				<u>7pm - 8am</u>	
<b>Minnitt Road South Car Park - 22</b>				13 hours	
<b>North Cross Street No.1 Car Park - 23</b>					
<b>North Cross Street No.2 Car Park - 24</b>					
<b>Church Path Car Park – 25</b> (other than residents' bays)					
<b>Flower Buildings Car Park - 26</b>					

This is the Schedule 2 referred to in the Gosport Borough Council (Off-Street Parking Places) (Civil Parking Enforcement) Order 2020.

**SCHEDULE 2 – OFF STREET PARKING PLACES TABLE OF TARIFFS**



Name of Parking Place and Plan number	Charging Period (days and hours when charges will be made)	Scale of Charges
1	2	3
<b>Marine Parade Car Park - 1</b>	8am – 7pm	Motor car                      £90p per hour Trailer                         £90p per hour Motor cycle                    Free Disabled person's badge holder                  Free Medical permit holder                              Free
<b>Mumby Road Lorry Park -2</b>	8am – 7pm	Motor car                      £1 per hour over 5 hours - £6 per day Trailer                         £1 per hour over 5 hours - £6 per day Motor cycle                    Free HGV                             Free PSV                             Free Disabled person's badge holder                  Exempt Long Stay permit holder                            Exempt Gosport Town Centre Resident permit holder    Exempt Medical Permit holder                                Exempt
<b>Thorngate Way Car Park -3</b>	<u>Monday to Friday 8am – 7pm.</u>          <u>Saturdays, Sundays and Bank Holidays 8am – 7pm</u>	Motor car                      £1 per hour over 5 hours - £6 per day Motor cycle                    Free Disabled person's badge holder                  Exempt Valid permit holder                                  Exempt   Motor car                      1 hour – 60p 2 hours - £1 Motor cycle                    Free Disabled person's badge holder                  Exempt Valid permit holder                                  Exempt
<b>Clarence Road Car Park -4</b>  <b>Walpole Park Car Park -5</b>  <b>Minnitt Road North Car Park -6</b>	8am – 7pm	Motor car                      £1 per hour over 5 hours - £6 per day Trailer                         £1 per hour over 5 hours - £6 per day Motor cycle                    Free Disabled person's badge holder                  Exempt Long Stay permit holder                            Exempt Gosport Town Centre Resident permit holder    Exempt Medical Permit holder                                Exempt
<b>Pebble Beach Car Park -7</b>  <b>No.2 Battery</b>	10am – 6pm	Motor car                      £1 per hour over 5 hours - £6 per day Trailer                         £1 per hour over 5 hours - £6 per day

<p><b>West Car Park -8</b></p> <p><b>Elmore Car Park -9</b></p> <p><b>Alverbank East Car Park -10</b></p> <p><b>Alverbank West Car Park -11</b></p> <p><b>Gilkicker Car Park-12</b></p> <p><b>Beach Road Car Park -13</b></p> <p><b>Hardway Slipway Car Park -14</b></p> <p><b>Alver Valley Country Park West Car Park -15</b></p> <p><b>Alver Valley Country Park East Car Park -16</b></p>		<p>Motor cycle Free</p> <p>Coach (Coach Bay only) £5 per hour</p> <p>Motorhome (oversize Bays only) £2 per hour</p> <p>over 4 hours £10 per day</p> <p>Disabled person's badge holder Exempt</p> <p>Long Stay permit holder Exempt</p> <p>Leisure Car Park permit holder Exempt</p> <p>Medical Permit holder Exempt</p> <p>Motorhome permit holder Exempt</p>
<p><b>No.2 Battery East Car Park -17</b></p>	<p>10am – 6pm</p>	<p><u>Term Time of Bay House School, Monday to Friday (excluding Bank Holidays)</u></p> <p>Bay House School permit users Exempt</p> <p>Medical Permit holder Exempt</p> <p><u>Saturday, Sunday and Bank Holidays, and Monday to Friday Outside Term Time</u></p> <p>Motor car £1 per hour</p> <p>over 5 hours - £6 per day</p> <p>Trailer £1 per hour</p> <p>over 5 hours - £6 per day</p> <p>Motor cycle Free</p> <p>Disabled person's badge holder Exempt</p> <p>Long Stay permit holder Exempt</p> <p>Leisure Car Park permit holder Exempt</p>

		Medical Permit holder	Exempt
<b>Mumby Road Bus Satation Car Park -18</b>	8am – 7pm	Motor car	£1.10 per hour over 5 hours - £7 per day
		Motor cycle	Free
		Disabled person's badge holder	Exempt
		Medical permit holder	Exempt
<b>Coates Road Car Park -19</b>	8am – 7pm	Motor car	30 minutes – 40p (Coates Road only)
<b>South Street Car Park -20</b>			1 hour - 60p
<b>North Loading Bay Car Park -21</b>			2 hours - £1
<b>Minnitt Road South Car Park - 22</b>		Motor cycle	Free
<b>North Cross Street No.1 Car Park -23</b>		Disabled person's badge holder	Exempt
<b>North Cross Street No.2 Car Park -24</b>		Medical permit holder	Exempt
<b>Church Path Car Park -25</b>			
<b>Flower Buildings Car Park -26</b>			

This is the Schedule 3A referred to in the Gosport Borough Council (Off-Street Parking Places) (Civil Parking Enforcement) Order 2020.

**SCHEDULE 3A – NON PAYMENT PARKING PLACES for free car parks that are time limited and still to be enforced.**

Plan Ref No. of Parking	Location of Parking Place	Name of Parking Place	Special classes of vehicle	Days and hours of operation of Parking Place and maximum stay in Parking Place
-------------------------	---------------------------	-----------------------	----------------------------	--

<b>Place</b>			<b>(if any) which can be parked in the Parking Place</b>	
<b>1</b>	<b>2</b>	<b>3</b>	<b>4</b>	<b>5</b>
<b>27</b>	off the east side of Fort Road to the north east of Stokes Bay Golf Club	<b>Fort Road Car Park</b>		<b>Operational All days, All Hours</b> <b>Waiting limited to 48 hours</b>
<b>28</b>	off the south west side of Forton Road	<b>White's Place Car Park</b>		<b>Operational All days, All Hours</b> <b>Waiting limited to 48 hours</b>
<b>29</b>	off the west side of Brougham Lane	<b>Brougham Lane West Car Park</b>		<b>Operational All days, All Hours</b> <b>Waiting limited to 48 hours</b>
<b>30</b>	off the east side of Brougham Lane	<b>Brougham Lane East Car Park</b>		<b>Operational All days, All Hours</b> <b>Waiting limited to 48 hours</b>
<b>31</b>	off the south side of South Street at the junction with Prince Alfred Street	<b>Prince Alfred Car Park</b>		<b>Operational All days, All Hours</b> <b>Waiting limited to 48 hours</b>
<b>32</b>	off the south side of White Hart Road	<b>White Hart Road Car Park</b>		<b>Operational All days, All Hours</b> <b>Waiting limited to 48 hours</b>
<b>33</b>	off the south side of South Street at the junction with Stone Lane	<b>Stone Lane Car Park</b>		<b>Operational All days, All Hours</b> <b>Waiting limited to 48 hours</b>
<b>34</b>	off the south side of South Street at the junction with Alver Road	<b>Alver Road Car Park</b>		<b>Operational All days, All Hours</b> <b>Waiting limited to 48 hours</b>
<b>35</b>	off the south side of South Street at the junction with Kensington Road	<b>Kensington Road Car Park</b>		<b>Operational All days, All Hours</b> <b>Waiting limited to 48 hours</b>
<b>36</b>	off the south side of South Street adjoining Shaftesbury Road	<b>Shaftesbury Road Car Park</b>		<b>Operational All days, All Hours</b> <b>Waiting limited to 48 hours</b>
<b>37</b>	off the south side off Rowner Road (adjacent to 'The Green Dragon' public house)	<b>Green Dragon Car Park</b>		<b>Operational All days, All Hours</b> <b>Waiting limited to 48 hours</b>
<b>38</b>	off the west side of George Street to the rear of Leonard Road	<b>George Street Car Park</b>		<b>Operational All days, All Hours</b> <b>Waiting limited to 48 hours</b>
<b>39</b>	off the west side of Albert Street	<b>Albert Street Car Park</b>		<b>Operational All days, All Hours</b> <b>Waiting limited to 48 hours</b>
<b>40</b>	off the west side of Green Lane, Hardway	<b>Green Lane Hardway Car Park</b>		<b>Operational All days, All Hours</b> <b>Maximum stay 7 days</b>

<b>41</b>	on the south side of Jamaica Place at its western end near its junction with Shaftesbury Road	<b>Jamaica Place South Car Park</b>		<b>Operational All days, All Hours</b> <b>Waiting limited to 3 hours, no return within 2 hours</b>
<b>42</b>	on the north side of Jamaica Place and east of the Grove Buildings access	<b>Jamaica Place North Car Park</b>		<b>Operational All days, All Hours</b> <b>Waiting limited to 3 hours, no return within 2 hours</b>
<b>43</b>	adjacent to Falklands Gardens, west of the Taxi Rank	<b>Falklands Gardens Car Park</b>		<b>Operational All days, All Hours</b> <b>Waiting limited to 20 minutes, no return within 40 minutes</b>
<b>44</b>	at the junction of Village Road and The Avenue	<b>Alverstoke Village Car Park</b>		<b>Operational All days, All Hours</b> <b>Waiting limited to 2 hours, no return within 2 hours (9am-6pm)</b>
<b>45</b>	The layby to the south of the Town Hall	<b>Thorngate Way Lay-by</b>		<b>Operational All days, All Hours</b> <b>Waiting limited to 30 minutes, no return within 1 hour</b>

This is the Schedule 3B referred to in the Gosport Borough Council (Off-Street Parking Places) (Civil Parking Enforcement) Order 2020.

**SCHEDULE 3B – NON PAYMENT PARKING PLACES for car parks to be used by permit holders (including medical permits) only, that are time limited and still to be enforced.**

<b>Plan Ref No. of Parking Place</b>	<b>Location of Parking Place</b>	<b>Name of Parking Place</b>	<b>Special classes of vehicle (if any) which can be parked in the Parking Place</b>	<b>Days and hours of operation of Parking Place and maximum stay in Parking Place</b>
--------------------------------------	----------------------------------	------------------------------	---	---

1	2	3	4	5
46	south of The Mews	<b>The Mews Car Park</b>		<b>Operational All days, All Hours</b> <b>Waiting limited to 48 hours (except Resident Permit holders)</b>
47	The parking laybys in Trinity Close	<b>Trinity Close Car Park</b>		<b>Operational All days, All Hours</b> <b>Waiting limited to 48 hours (except Resident Permit holders)</b>
48	The parking spaces to the rear of Farriers Walk on North Street	<b>Farriers Walk Car Park</b>		<b>Operational All days, All Hours</b> <b>Waiting limited to 48 hours (except Resident Permit holders)</b>
49	The spaces marked for residents	<b>Church Path Car Park</b>		<b>Operational All days, All Hours</b> <b>Waiting limited to 48 hours (except Resident Permit holders)</b>
50	North Cross Street, north west of the junction with Mumby Road	<b>North Cross Street Car Park</b>		<b>Operational All days, All Hours</b> <b>Waiting limited to 48 hours (except Resident Permit holders)</b>
51	North side of North Street	<b>North Street Car Park</b>		<b>Operational All days, All Hours</b> <b>Waiting limited to 48 hours (except Resident Permit holders)</b>
52	White Lion Walk off the eastern side of Clarence Road	<b>White Lion Walk Car Park</b>		<b>Operational All days, All Hours</b> <b>Waiting limited to 48 hours (except Resident Permit holders)</b>
53	Alec Rose House – The Anchorage	<b>Alec Rose House Car Park</b>		<b>Operational All days, All Hours</b> <b>Waiting limited to 48 hours (except Resident Permit holders)</b>
54	Gloucester House – Holly Street Road	<b>Gloucester House Car Park</b>		<b>Operational All days, All Hours</b> <b>Waiting limited to 48 hours (except Resident Permit holders)</b>
55	Hove Court, High Street, Lee-on-the-Solent	<b>Hove Court Car Park</b>		<b>Operational All days, All Hours</b> <b>Waiting limited to 48 hours (except Resident Permit holders)</b>

<b>56</b>	Elmore Avenue, access between 36/38 Elmore Avenue, Lee- on-the-Solent	<b>Elmore Avenue Car Park</b>		<b>Operational All days, All Hours</b> <b>Waiting limited to 48 hours</b> <b>(except Resident Permit holders)</b>
<b>57</b>	- three car parks serving Chester Courts off the South side of Jamaica Place	<b>Chester Courts Car Park</b>		<b>Operational All days, All Hours</b> <b>Waiting limited to 48 hours</b> <b>(except Resident Permit holders)</b>
<b>58</b>	Burnhams Walk off the north side of the High Street Rear Loading Road	<b>Burnhams Walk Car Park</b>		<b>Operational All days, All Hours</b> <b>Waiting limited to 48 hours</b> <b>(except Resident Permit holders)</b>
<b>59</b>	to the south and east of Seaward Tower (adjacent to Watergate)	<b>Watergate Car Park</b>	<b>Disabled Persons badge holder</b>	<b>Operational All days, All Hours</b> <b>Waiting limited to 48 hours</b> <b>(except Resident Permit holders)</b>

This is the Schedule 3C referred to in the Gosport Borough Council (Off-Street Parking Places) (Civil Parking Enforcement) Order 2020.

**SCHEDULE 3C – NON PAYMENT PARKING PLACES for free car parks that are not  
time limited and still to be enforced.**

<b>Plan Ref No. of Parking Place</b>	<b>Location of Parking Place</b>	<b>Name of Parking Place</b>	<b>Special classes of vehicle (if any) which can be parked in the Parking Place</b>	<b>Days and hours of operation of Parking Place and maximum stay in Parking Place</b>
<b>1</b>	<b>2</b>	<b>3</b>	<b>4</b>	<b>5</b>

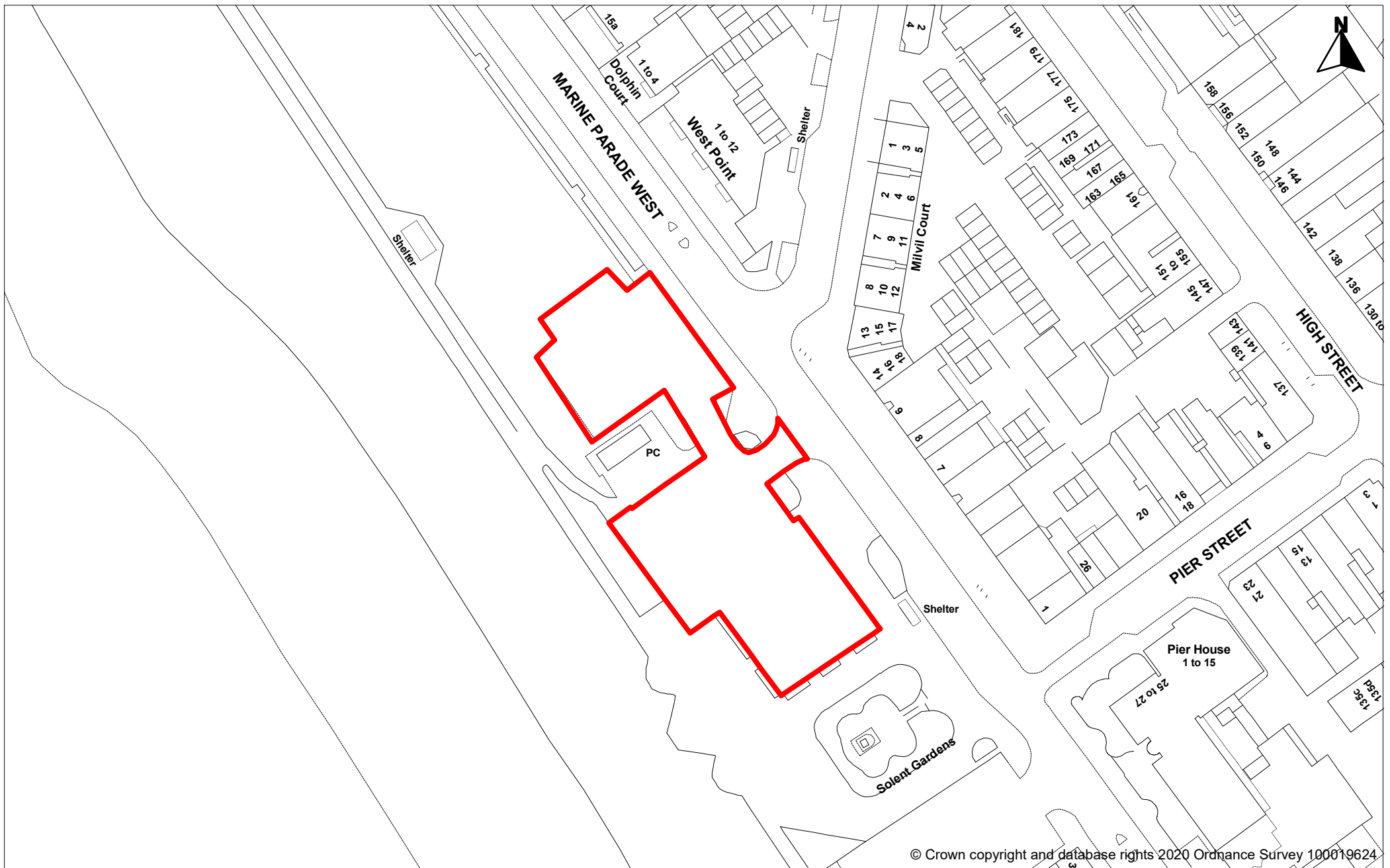
<b>60</b>	off the south side of South Street at the junction with Molesworth Road	<b>Molesworth Road Car Park</b>		<b>Operational All days, All Hours</b>
<b>61</b>	at the southern end of Albert Street and on its east	<b>Victoria Street Car Park</b>		<b>Operational All days, All Hours</b>
<b>62</b>	in Nobes Close known	<b>Nobes Close car Park</b>		<b>Operational All days, All Hours</b>
<b>63</b>	adjacent to 59 Rowner Close	<b>Rowner Close car Park</b>		<b>Operational All days, All Hours</b>
<b>64</b>	to the rear of the northern part of Laphorn Close	<b>Laphorn Close Car Park</b>		<b>Operational All days, All Hours</b>
<b>65</b>	to the rear of Stoners Close, access to which is between 34/36 Tukes Avenue	<b>Stoners Close Car Park</b>		<b>Operational All days, All Hours</b>
<b>66</b>	situated in Fisher Road, to the rear of 73-79 Nobes Avenue	<b>Fisher Road car Park</b>		<b>Operational All days, All Hours</b>
<b>67</b>	at the eastern end of Shamrock Close	<b>Shamrock Close Car Park</b>		<b>Operational All days, All Hours</b>
<b>68</b>	in the north-western corner of Wheeler Close and to the rear of 1-7 Rogers Close	<b>Wheeler Close Car Park</b>		<b>Operational All days, All Hours</b>
<b>69</b>	to the rear of 4a-16 Prideaux-Brune Avenue	<b>Prideaux-Brune Avenue No.1 Car Park</b>		<b>Operational All days, All Hours</b>
<b>70</b>	to the rear of 35-43 Prideaux-Brune Avenue, and to which access is afforded between 41/43 Prideaux Brune Avenue	<b>Prideaux-Brune Avenue No.2 Car Park</b>		<b>Operational All days, All Hours</b>
<b>71</b>	to the rear of 4-12 Austerberry Way	<b>Austerberry Way Car Park</b>		<b>Operational All days, All Hours</b>
<b>72</b>	situated in the north-western corner of Wavell Road to the rear of 10-18 Wavell Road and spaces adjacent to 20 and 40 Wavell Road	<b>Wavell Road Car Park</b>		<b>Operational All days, All Hours</b>
<b>73</b>	to the rear of 2-4 Norman Road	<b>Norman Road Car Park</b>		<b>Operational All days, All Hours</b>
<b>74</b>	adjacent to 26 Nyria Way and to the rear of 2-4 Nyria Way	<b>Nyria Way Car Park</b>		<b>Operational All days, All Hours</b>
<b>75</b>	adjacent to 29-35 Elmore Close	<b>Elmore Close Car Park</b>		<b>Operational All days, All Hours</b>



<b>76</b>	at the southern end of Crossland Close	<b>Gosport Park Car Park</b>		<b>Operational All days, All Hours</b>
<b>77</b>	at the Northern end of Anglesey Road	<b>Anglesey Gardens Bowling Club Car Park</b>		<b>Operational All days, All Hours</b>
<b>78</b>	to the rear of 86-98 Privett Road	<b>Privett Park Car Park</b>		<b>Operational All days, All Hours</b>
<b>79</b>	to the rear of 6-16 High Street, Lee-on-the-Solent	<b>Lee Recreation Ground Car Park</b>		<b>Operational All days, All Hours</b>
<b>80</b>	adjacent to 16 and 36 Sea Crest Road	<b>Sea Crest Road Car Park</b>		<b>Operational All days, All Hours</b>
<b>81</b>	off Rowner Lane	<b>Rowner Bowling Club Car Park</b>		<b>Operational All days, All Hours</b>
<b>82</b>	to the East of Bridgemary Avenue opposite the junction of Harris Road	<b>Bridgemary Park Car Park</b>		<b>Operational All days, All Hours</b>
<b>83</b>	to the rear of 173 Elson Road	<b>Elson recreation Ground Car Park</b>		<b>Operational All days, All Hours</b>

This is the Schedule 4 referred to in the Gosport Borough Council (Off-Street Parking Places) (Civil Parking Enforcement) Order 2020.

**SCHEDULE 4 – PLANS OF PARKING PLACES**



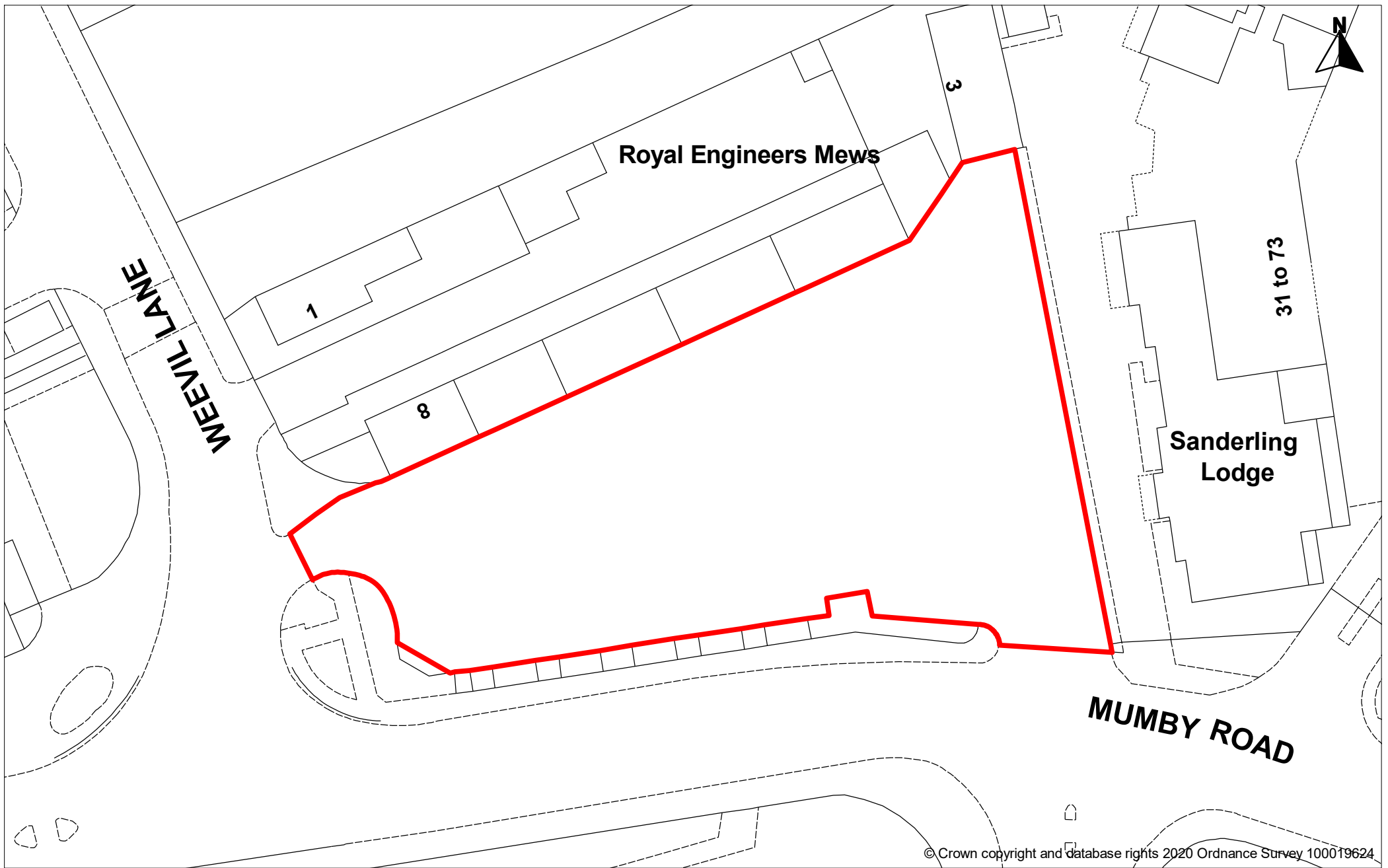
**TOWN HALL, HIGH STREET, GOSPORT,  
HANTS, PO12 1EB.**

DATE : 27/08/2020

**MARINE PARADE CAR PARK - 1**

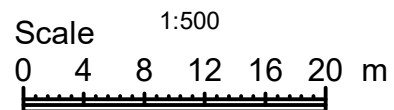


If this map has been transmitted electronically, use the scale bar in preference to the written scale

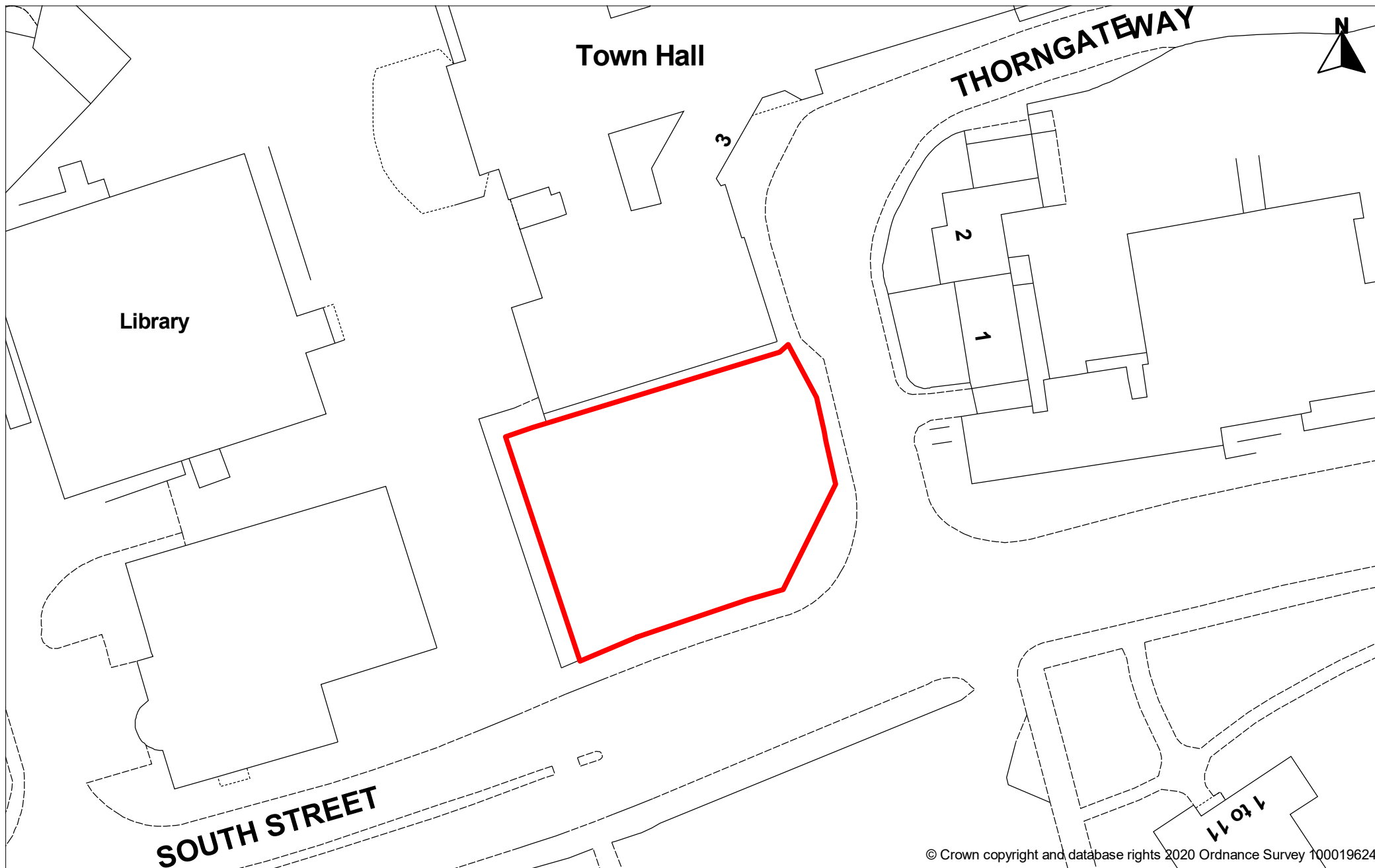


**TOWN HALL, HIGH STREET, GOSPORT,  
HANTS, PO12 1EB.**

DATE : 04/08/2020

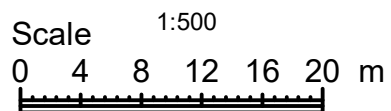


**MUMBY ROAD LORRY PARK - 2**



**TOWN HALL, HIGH STREET, GOSPORT,  
HANTS, PO12 1EB.**

DATE : 04/08/2020

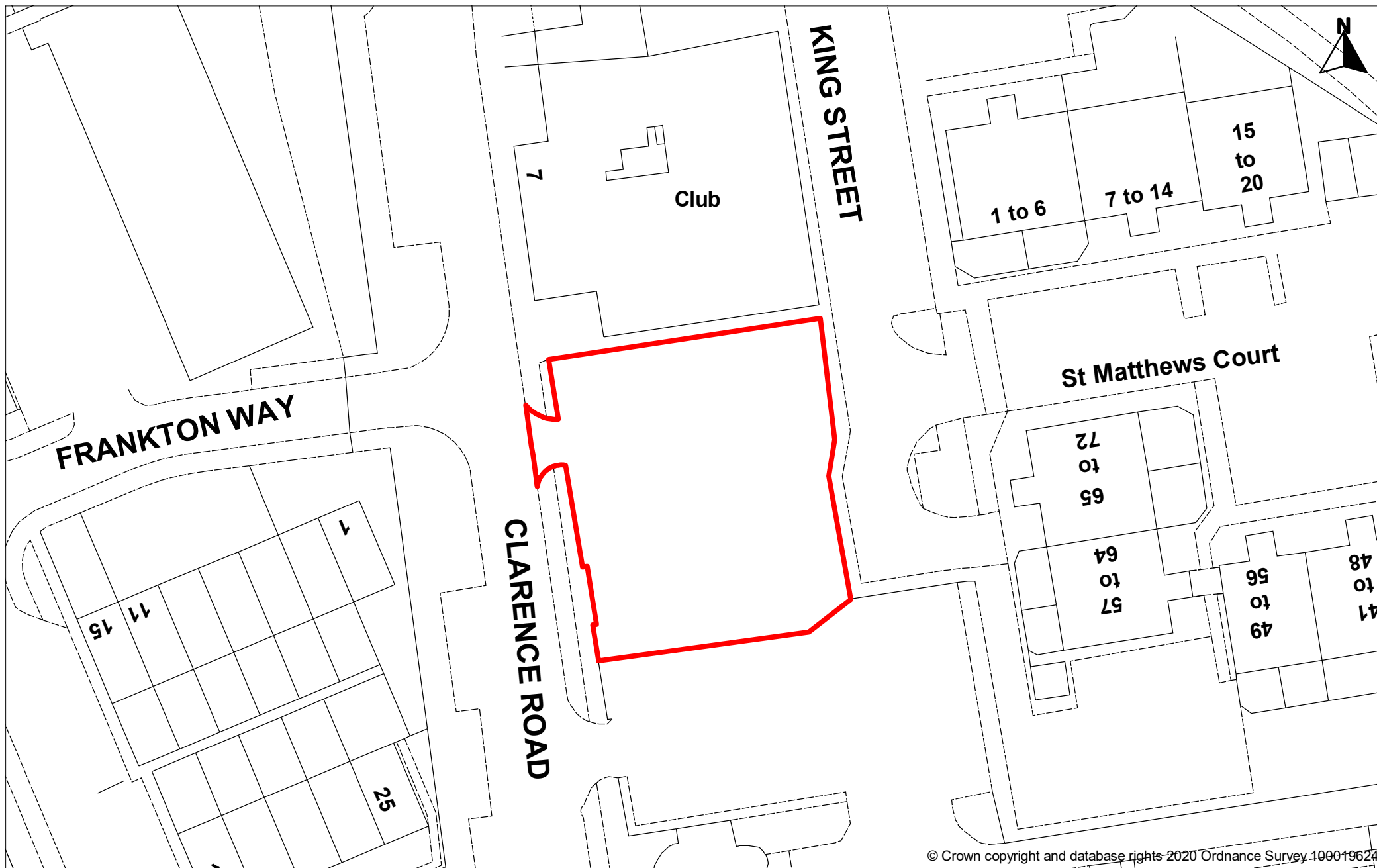


**THORNGATE WAY CAR PARK - 3**



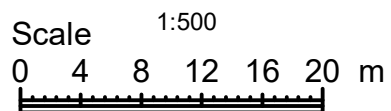
If this map has been transmitted electronically, use the scale bar in preference to the written scale

© Crown copyright and database rights 2020 Ordnance Survey 100019624



**TOWN HALL, HIGH STREET, GOSPORT,  
HANTS, PO12 1EB.**

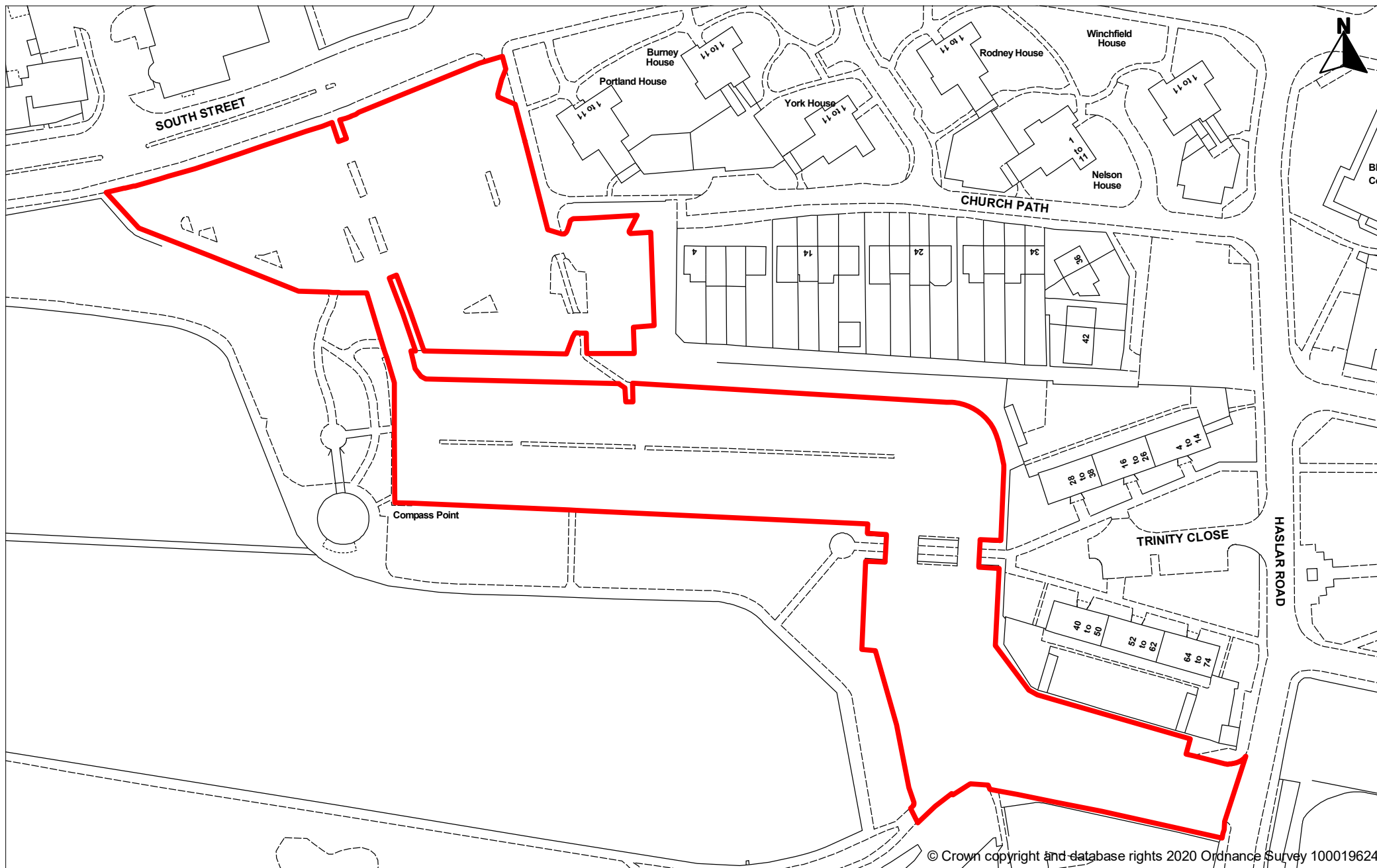
DATE : 04/08/2020



**CLARENCE ROAD CAR PARK - 4**

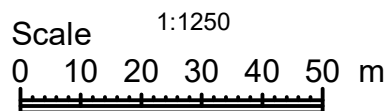


If this map has been transmitted electronically, use the scale bar in preference to the written scale



**TOWN HALL, HIGH STREET, GOSPORT,  
HANTS, PO12 1EB.**

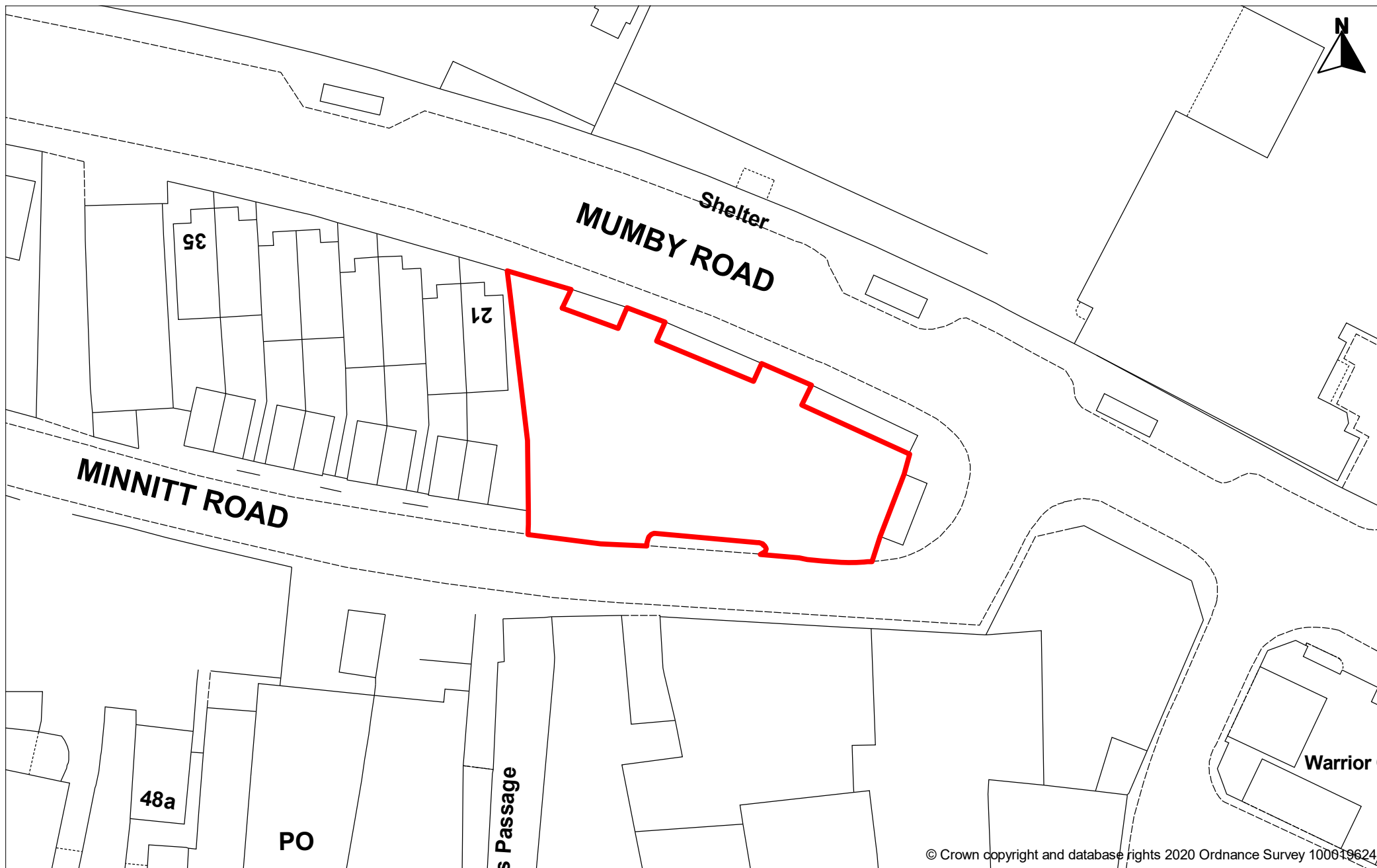
DATE : 04/08/2020



**WALPOLE PARK CAR PARK - 5**

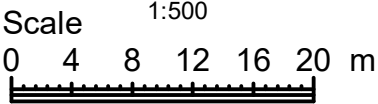


If this map has been transmitted electronically, use the scale bar in preference to the written scale



**TOWN HALL, HIGH STREET, GOSPORT,  
HANTS, PO12 1EB.**

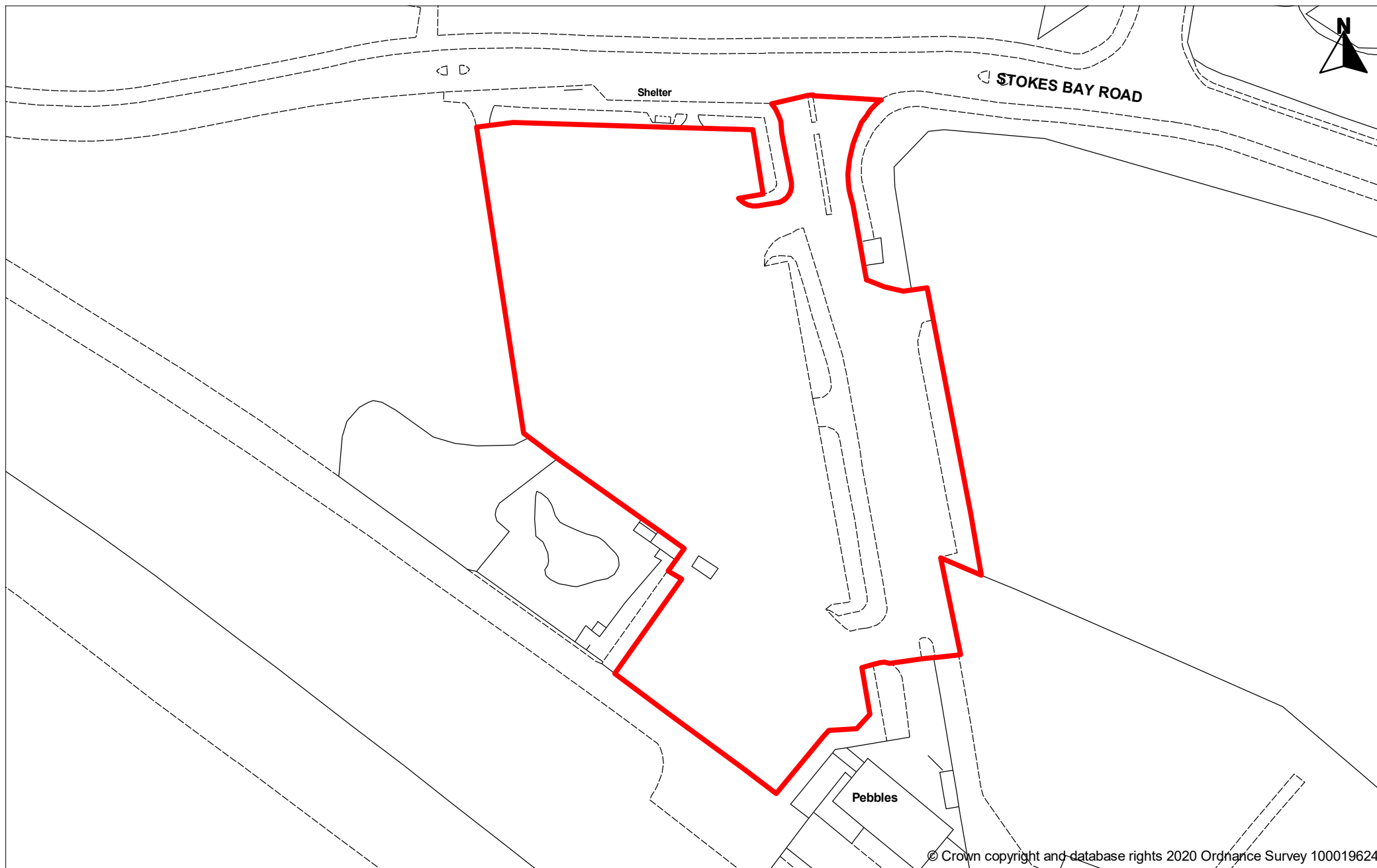
DATE : 04/08/2020



**MINNITT ROAD NORTH CAR PARK - 6**

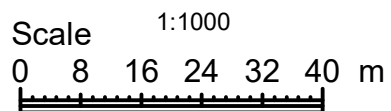


If this map has been transmitted electronically, use the scale bar in preference to the written scale



**TOWN HALL, HIGH STREET, GOSPORT,  
HANTS, PO12 1EB.**

DATE : 27/08/2020

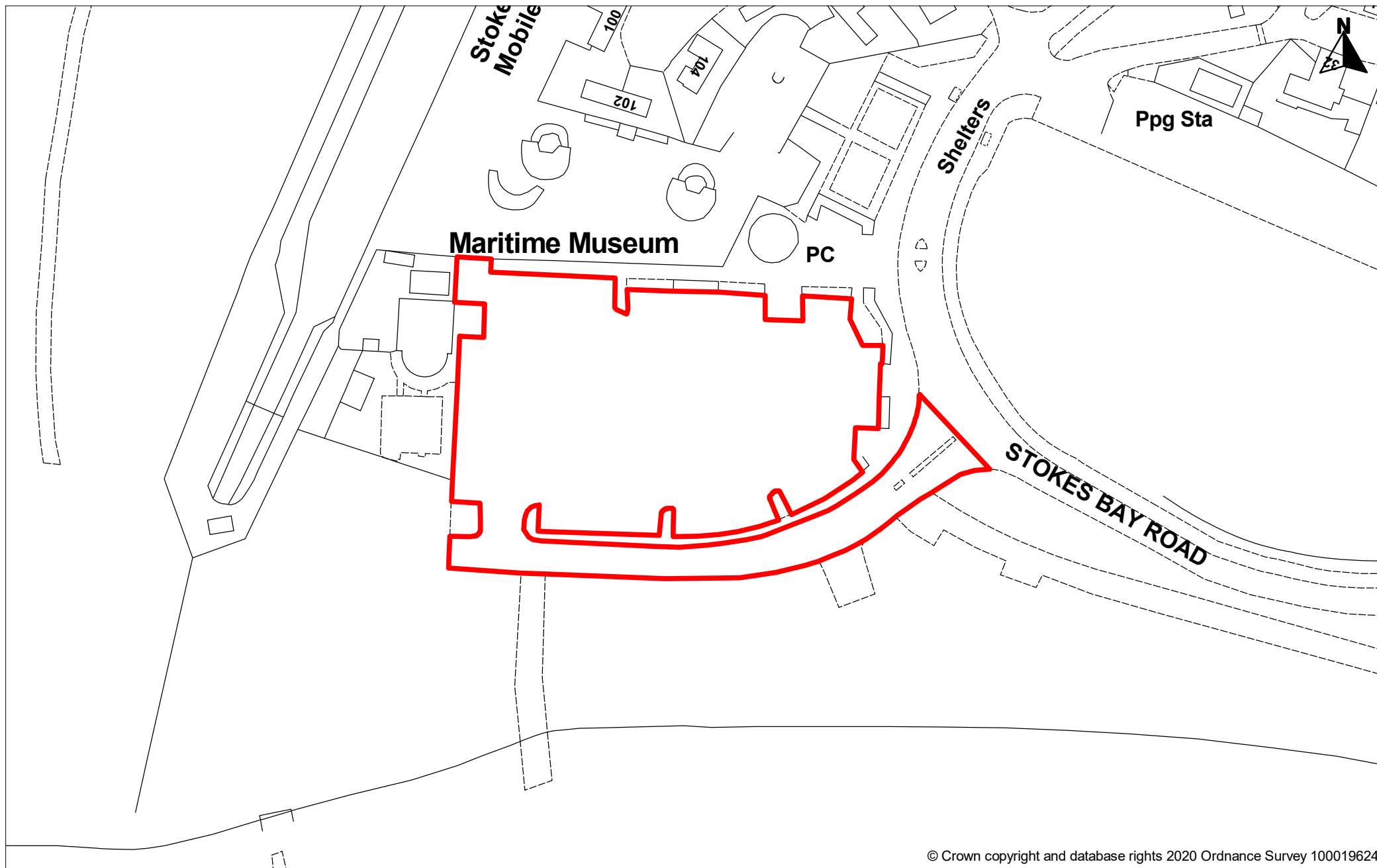


**PEBBLE BEACH CAR PARK - 7**



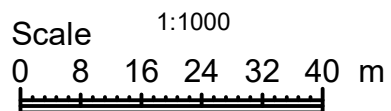
If this map has been transmitted electronically, use the scale bar in preference to the written scale





**TOWN HALL, HIGH STREET, GOSPORT,  
HANTS, PO12 1EB.**

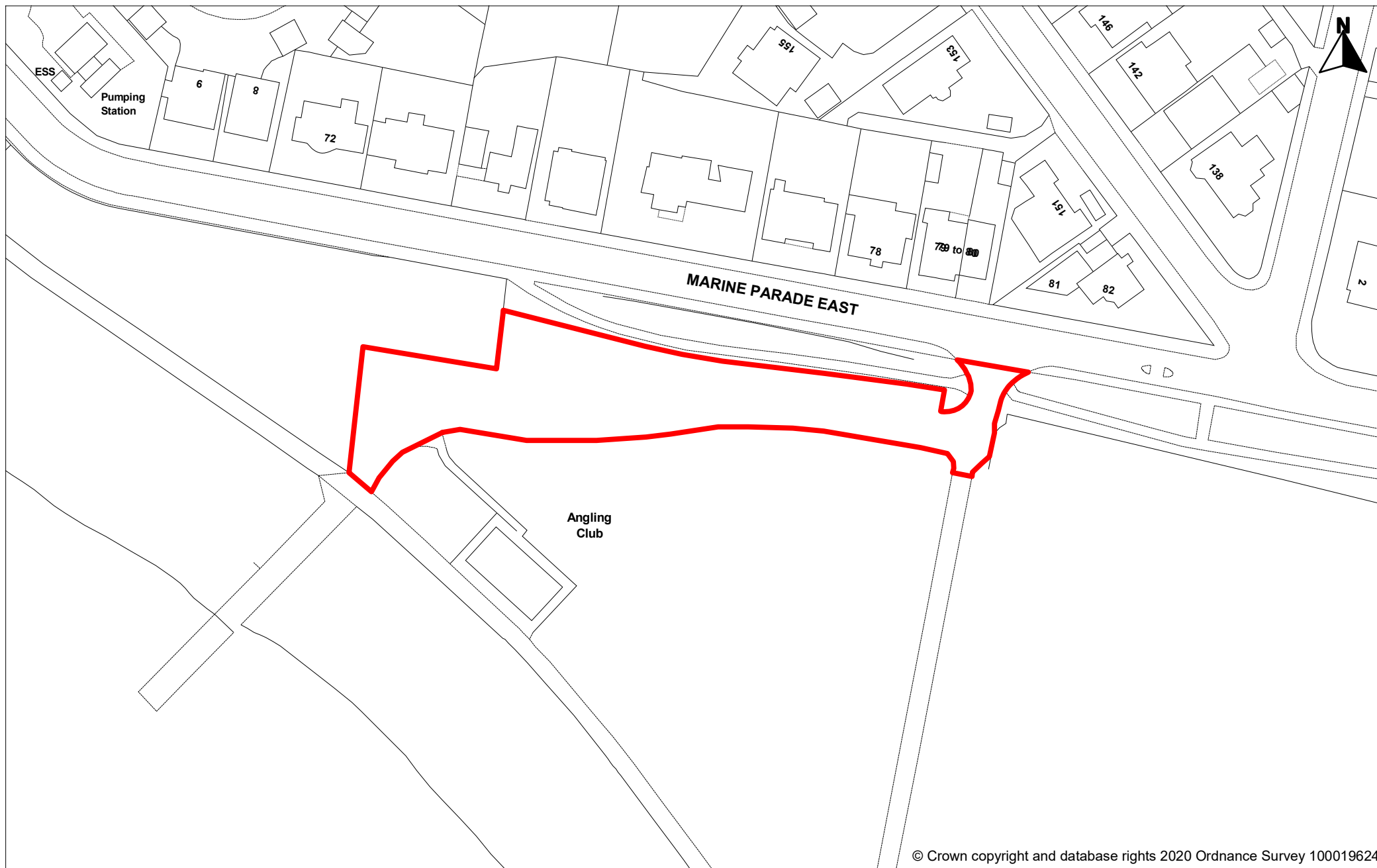
DATE : 04/08/2020



**NO. 2 BATTERY WEST CAR PARK - 8**

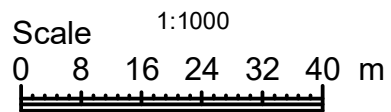


If this map has been transmitted electronically, use the scale bar in preference to the written scale



**TOWN HALL, HIGH STREET, GOSPORT,  
HANTS, PO12 1EB.**

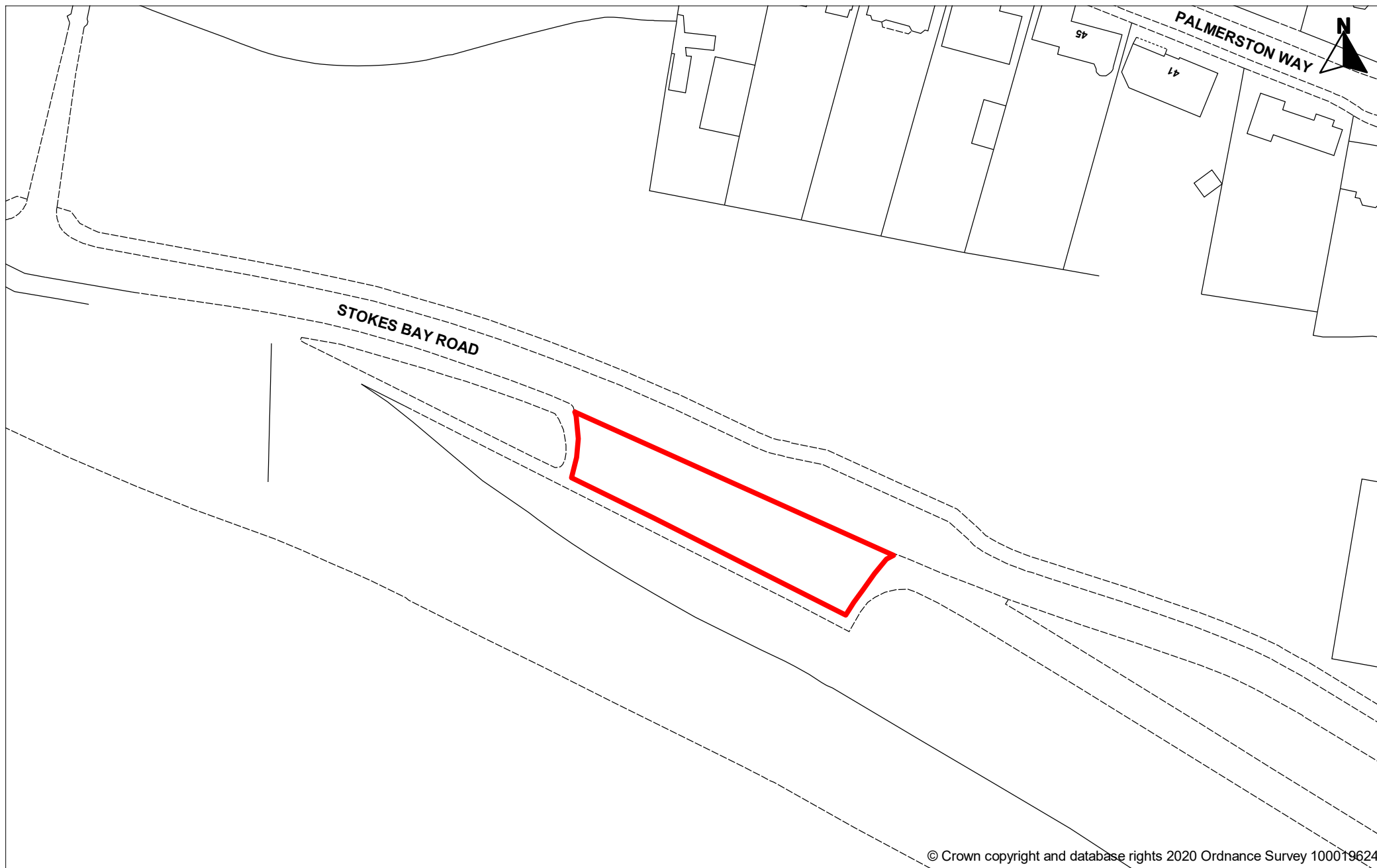
DATE : 28/08/2020



**ELMORE CAR PARK - 9**



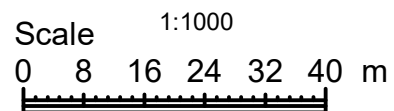
If this map has been transmitted electronically, use the scale bar in preference to the written scale



© Crown copyright and database rights 2020 Ordnance Survey 100019624

**TOWN HALL, HIGH STREET, GOSPORT,  
HANTS, PO12 1EB.**

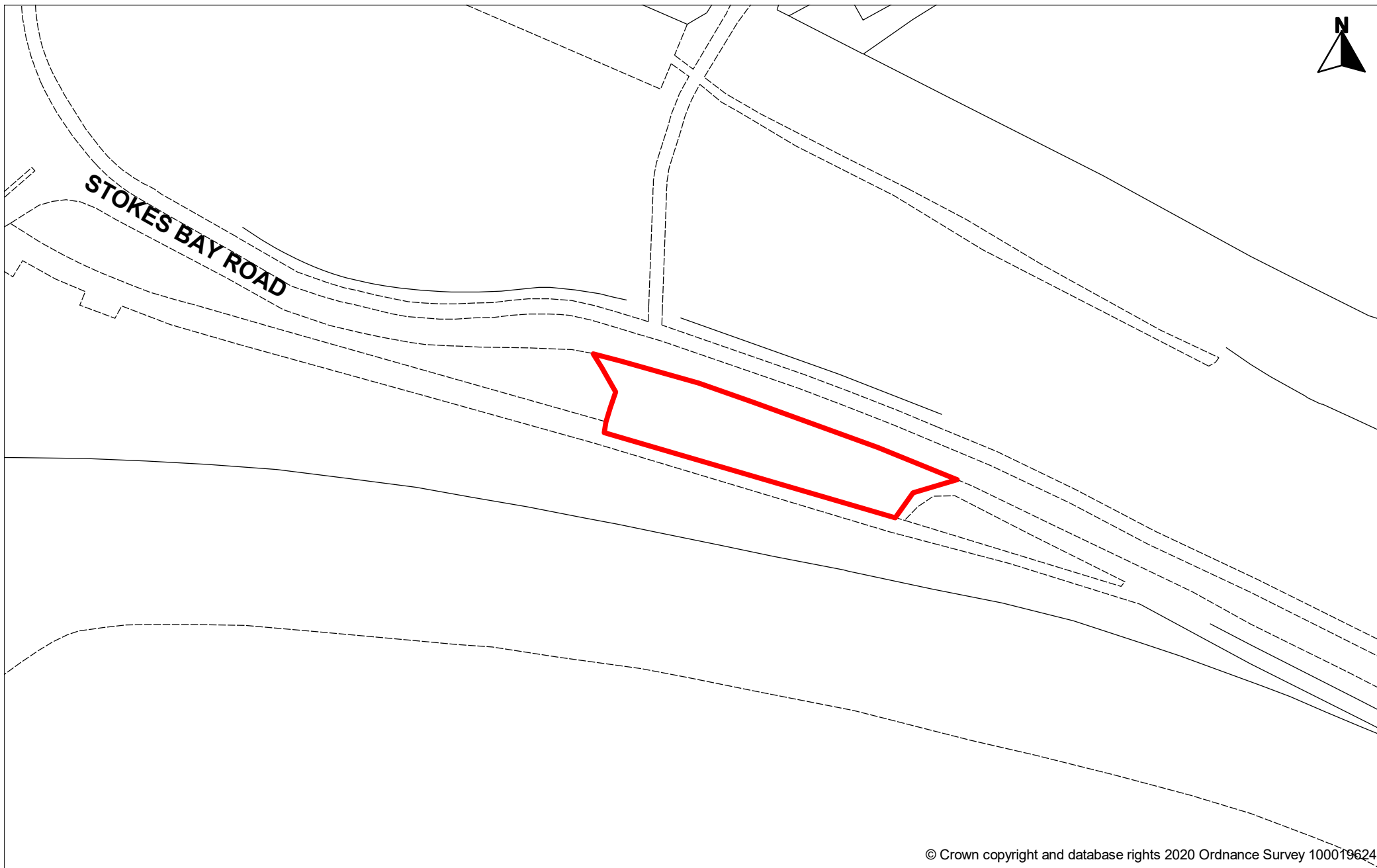
DATE : 04/08/2020



**ALVERBANK EAST CAR PARK - 10**

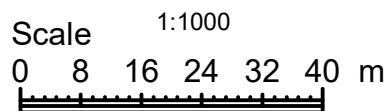


If this map has been transmitted electronically, use the scale bar in preference to the written scale



**TOWN HALL, HIGH STREET, GOSPORT,  
HANTS, PO12 1EB.**

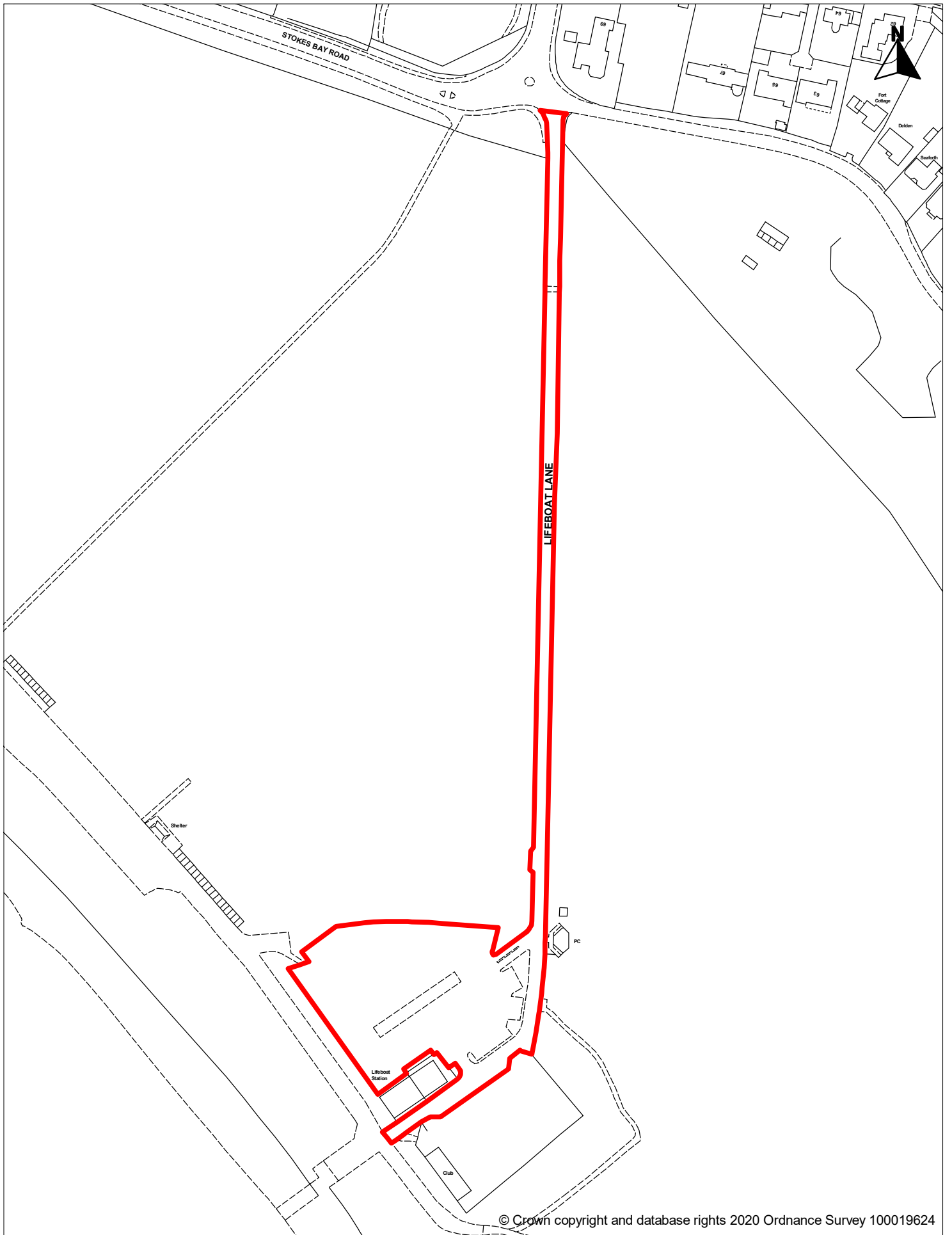
DATE : 04/08/2020



**ALVERBANK WEST CAR PARK - 11**



If this map has been transmitted electronically, use the scale bar in preference to the written scale

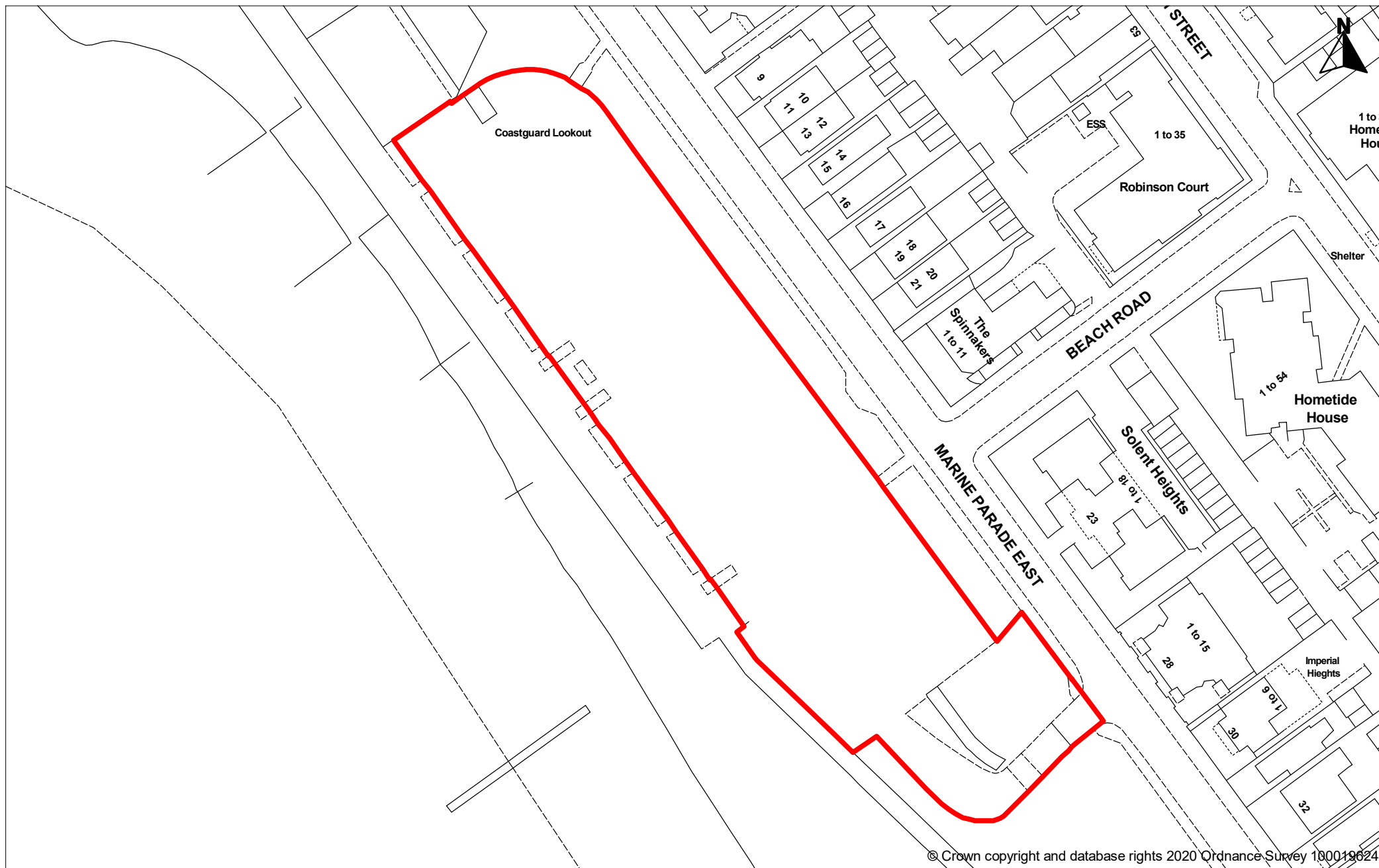


**TOWN HALL, HIGH STREET, GOSPORT,  
HANTS, PO12 1EB.**

DATE : 04/08/2020

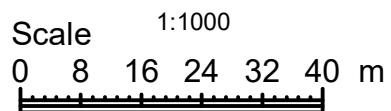
Scale 1:2000  
0 15 30 45 60 75 m

If this map has been transmitted  
electronically, use the scale bar in  
preference to the written scale



**TOWN HALL, HIGH STREET, GOSPORT,  
HANTS, PO12 1EB.**

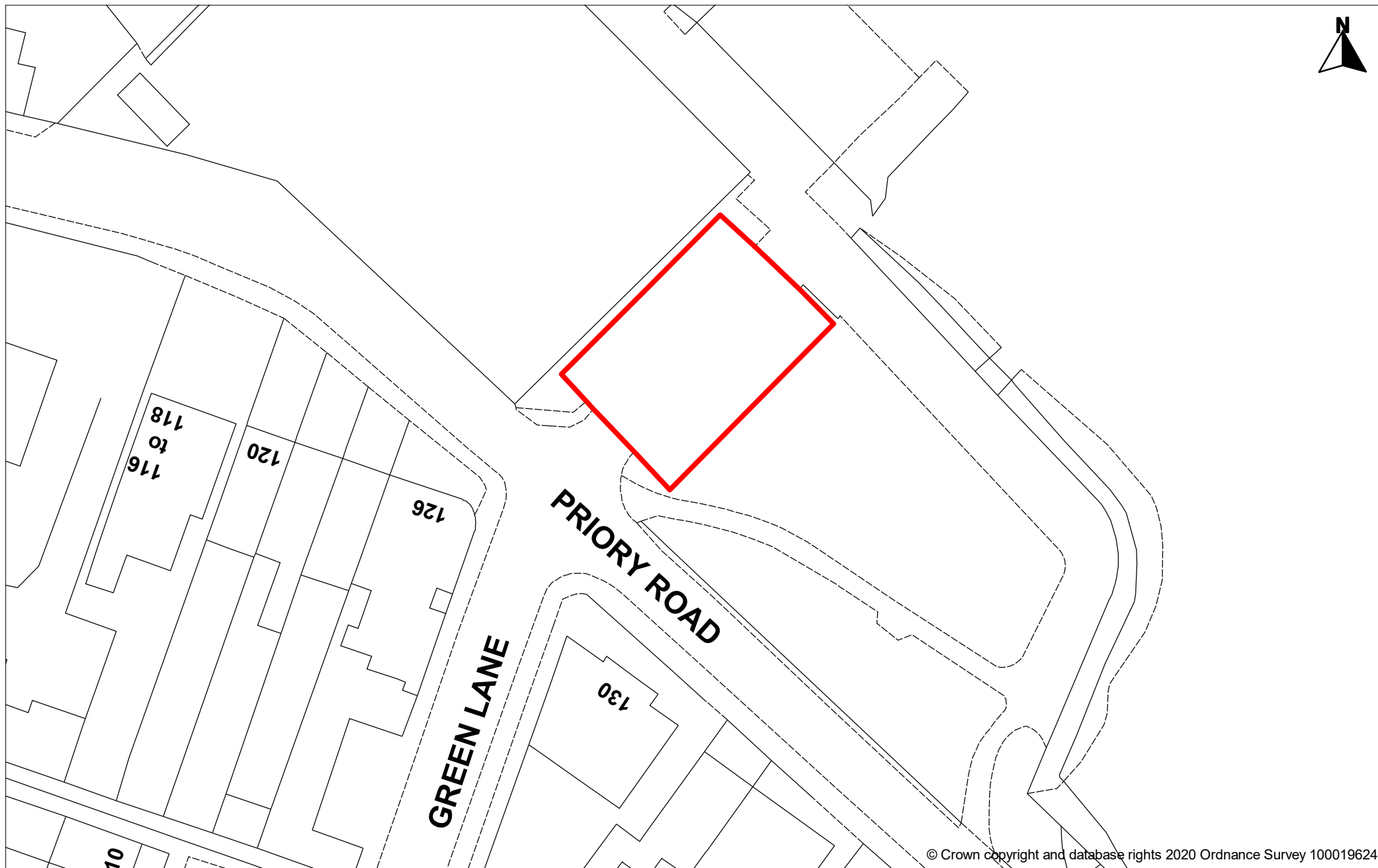
DATE : 27/08/2020



**BEACH ROAD CAR PARK - 13**

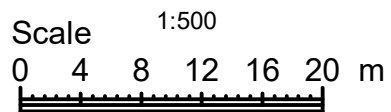


If this map has been transmitted electronically, use the scale bar in preference to the written scale

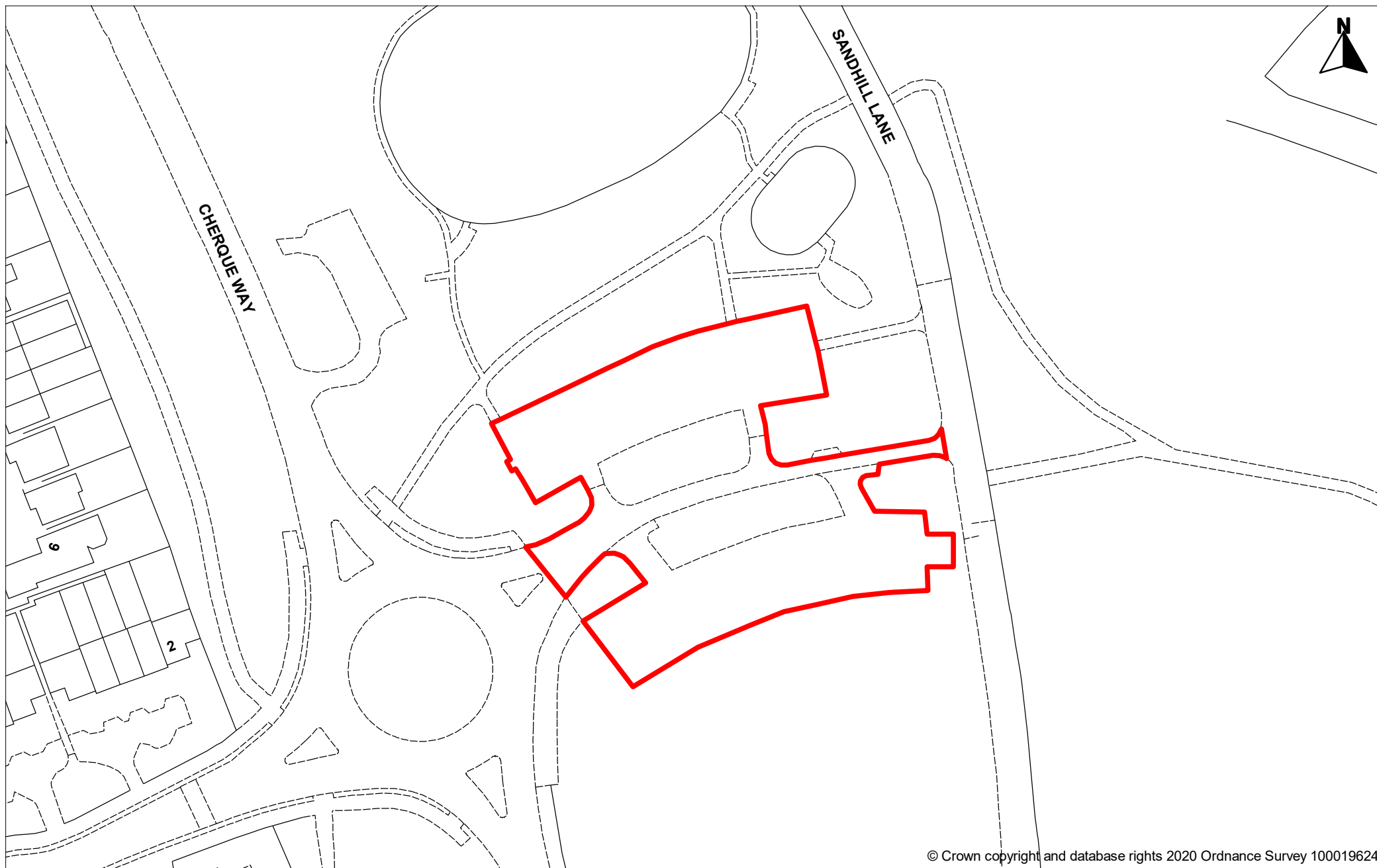


**TOWN HALL, HIGH STREET, GOSPORT,  
HANTS, PO12 1EB.**

DATE : 04/08/2020



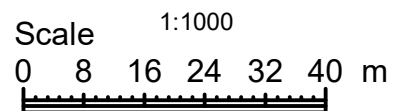
**HARDWAY SLIPWAY CAR PARK - 14**



© Crown copyright and database rights 2020 Ordnance Survey 100019624

**TOWN HALL, HIGH STREET, GOSPORT,  
HANTS, PO12 1EB.**

DATE : 27/08/2020

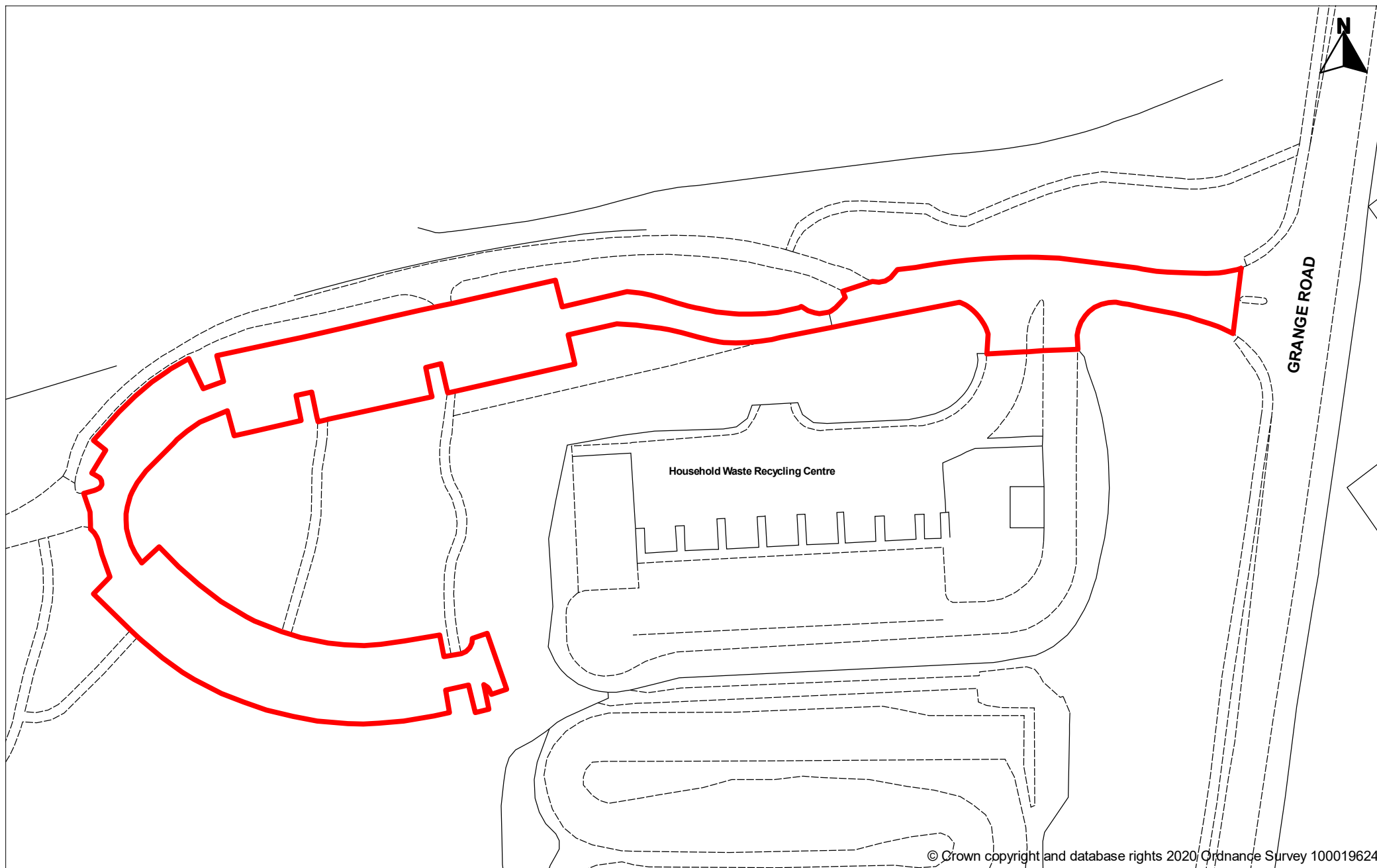


**ALVER VALLEY COUNTRY PARK WEST CAR PARK - 15**



If this map has been transmitted electronically, use the scale bar in preference to the written scale





**TOWN HALL, HIGH STREET, GOSPORT,  
HANTS, PO12 1EB.**

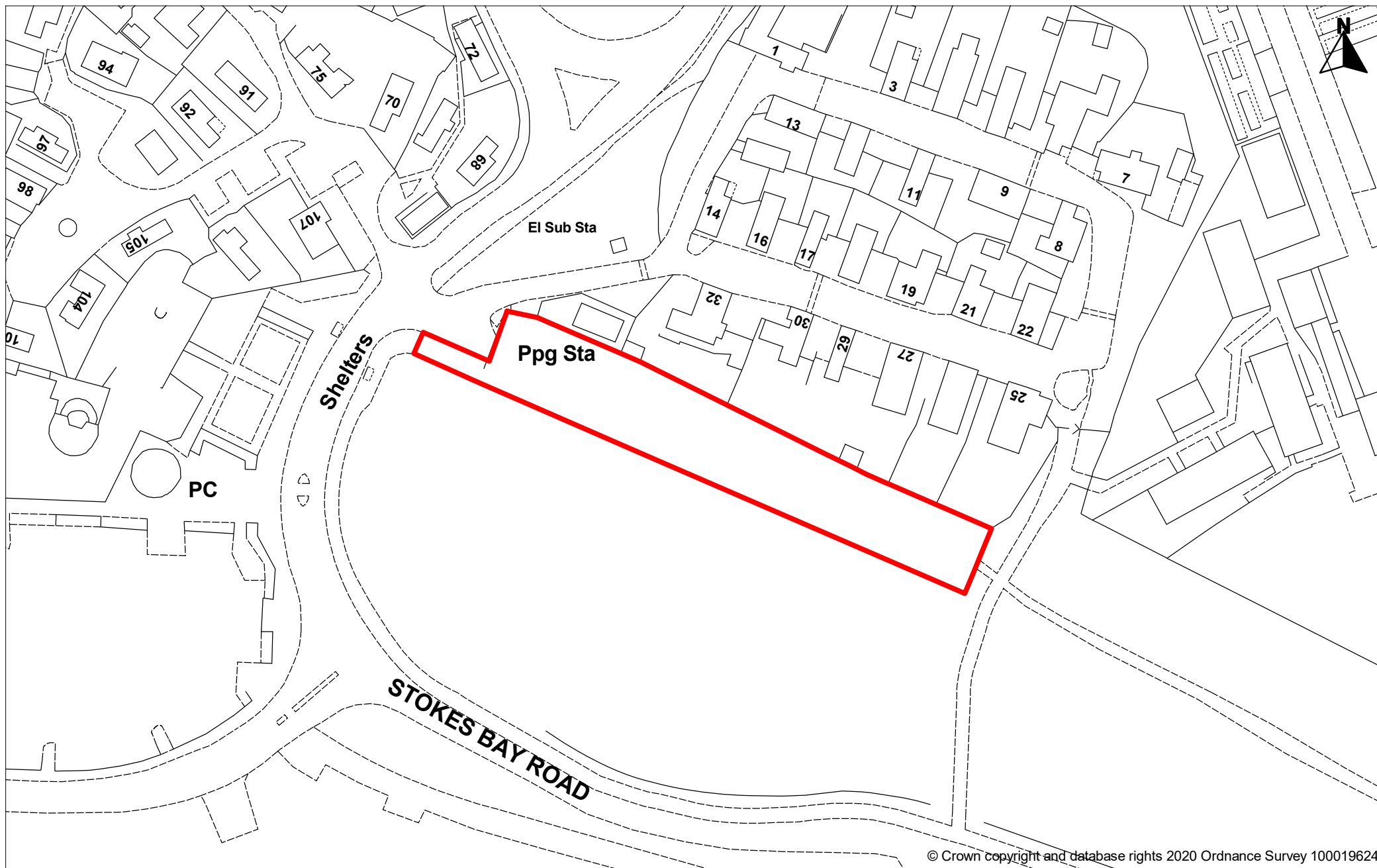
DATE : 27/08/2020

Scale 1:1000  
0 8 16 24 32 40 m

**ALVER VALLEY COUNTRY PARK EAST CAR PARK - 16**

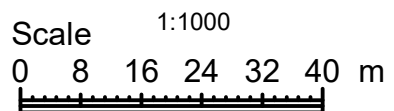


If this map has been transmitted electronically, use the scale bar in preference to the written scale

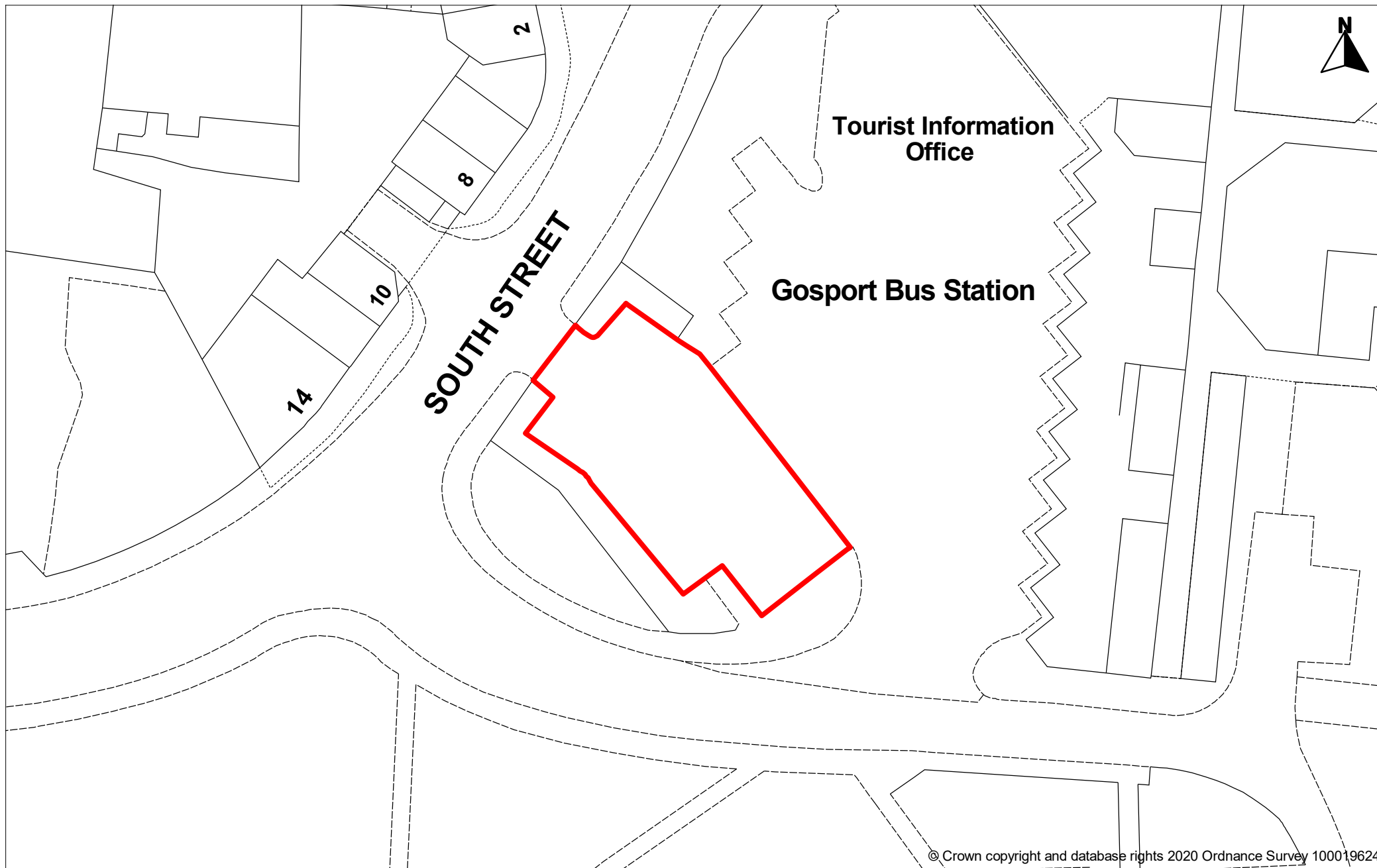


**TOWN HALL, HIGH STREET, GOSPORT,  
HANTS, PO12 1EB.**

DATE : 27/08/2020

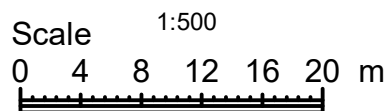


**NO. 2 BATTERY EAST CAR PARK - 17**



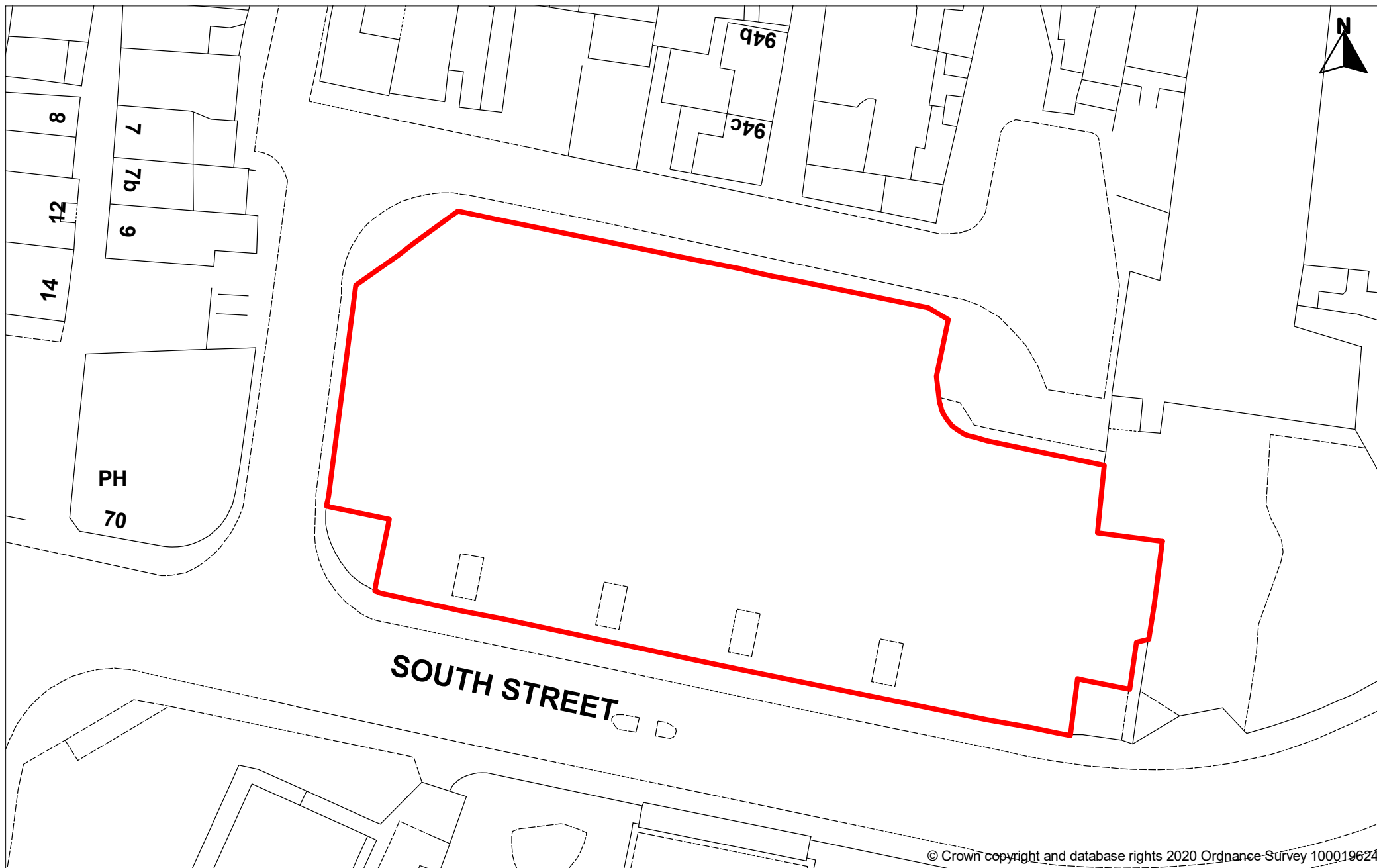
**TOWN HALL, HIGH STREET, GOSPORT,  
HANTS, PO12 1EB.**

DATE : 04/08/2020



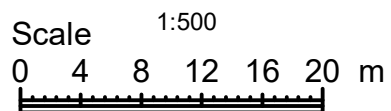
**MUMBY ROAD BUS STATION CAR PARK - 18**



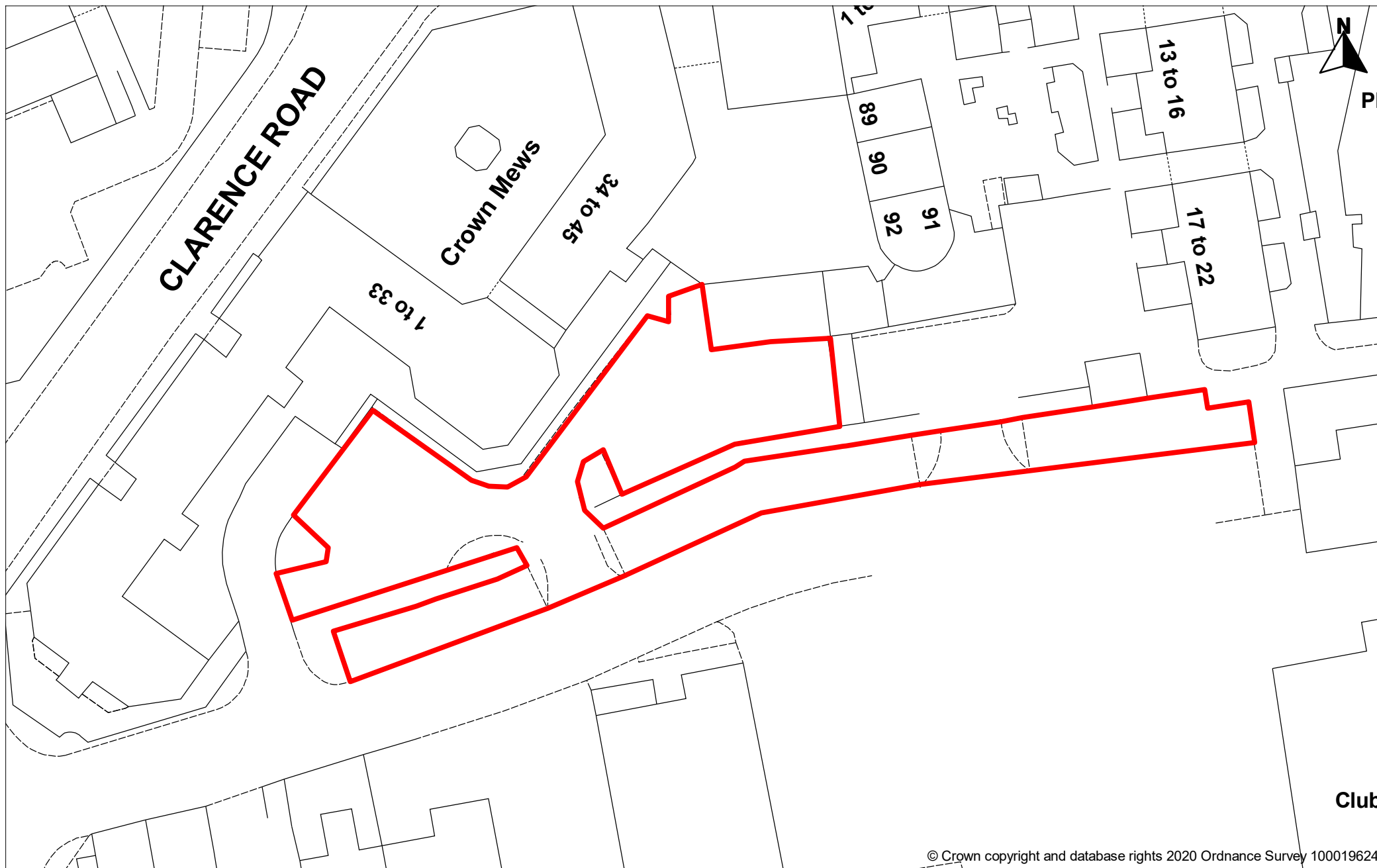


**TOWN HALL, HIGH STREET, GOSPORT,  
HANTS, PO12 1EB.**

DATE : 04/08/2020

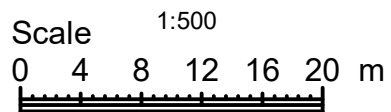


**SOUTH STREET CAR PARK - 20**



**TOWN HALL, HIGH STREET, GOSPORT,  
HANTS, PO12 1EB.**

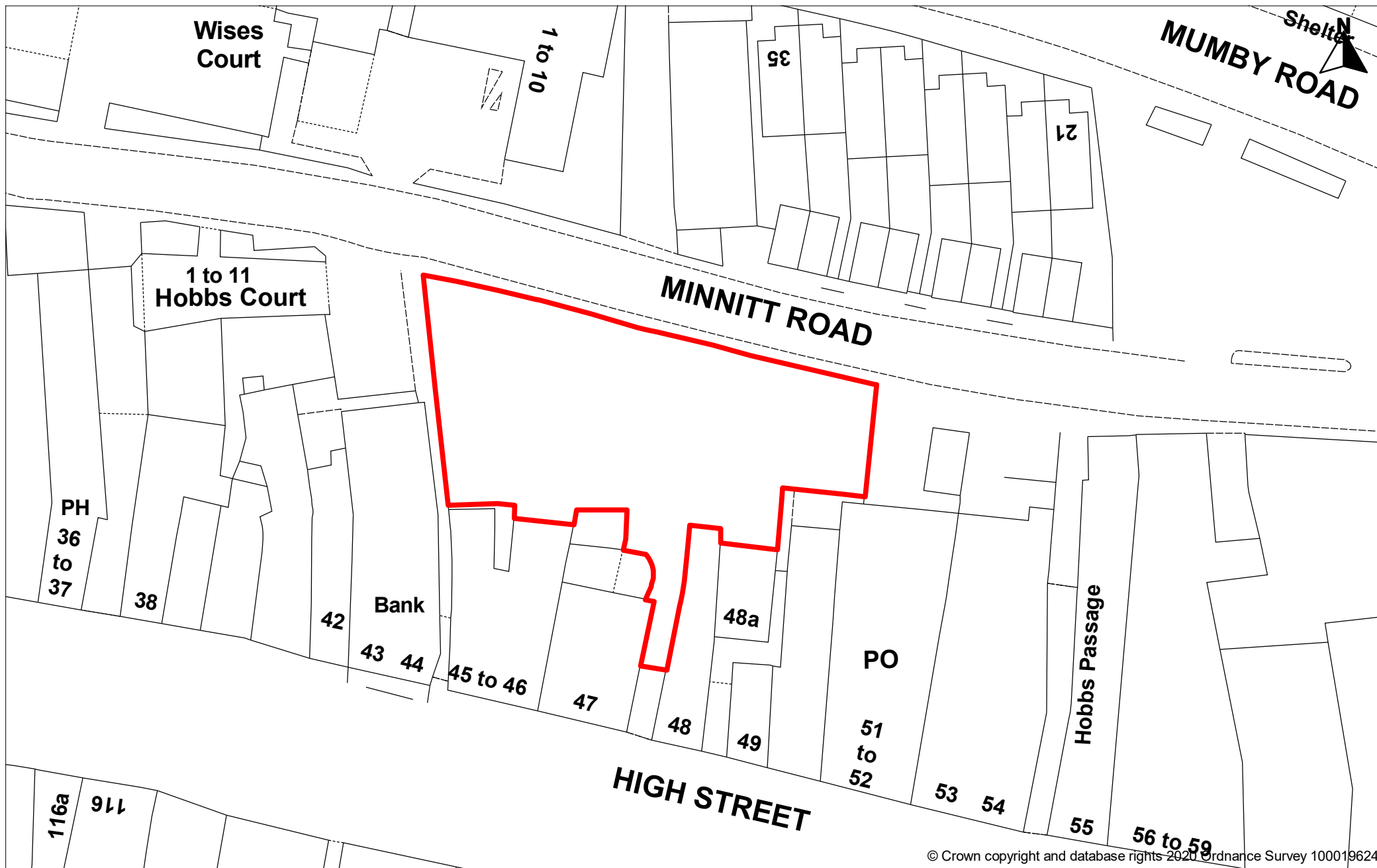
DATE : 27/08/2020



**NORTH LOADING BAY CAR PARK - 21**



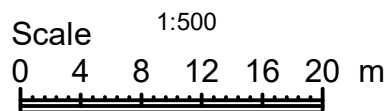
If this map has been transmitted electronically, use the scale bar in preference to the written scale



© Crown copyright and database rights 2020 Ordnance Survey 100019624

**TOWN HALL, HIGH STREET, GOSPORT,  
HANTS, PO12 1EB.**

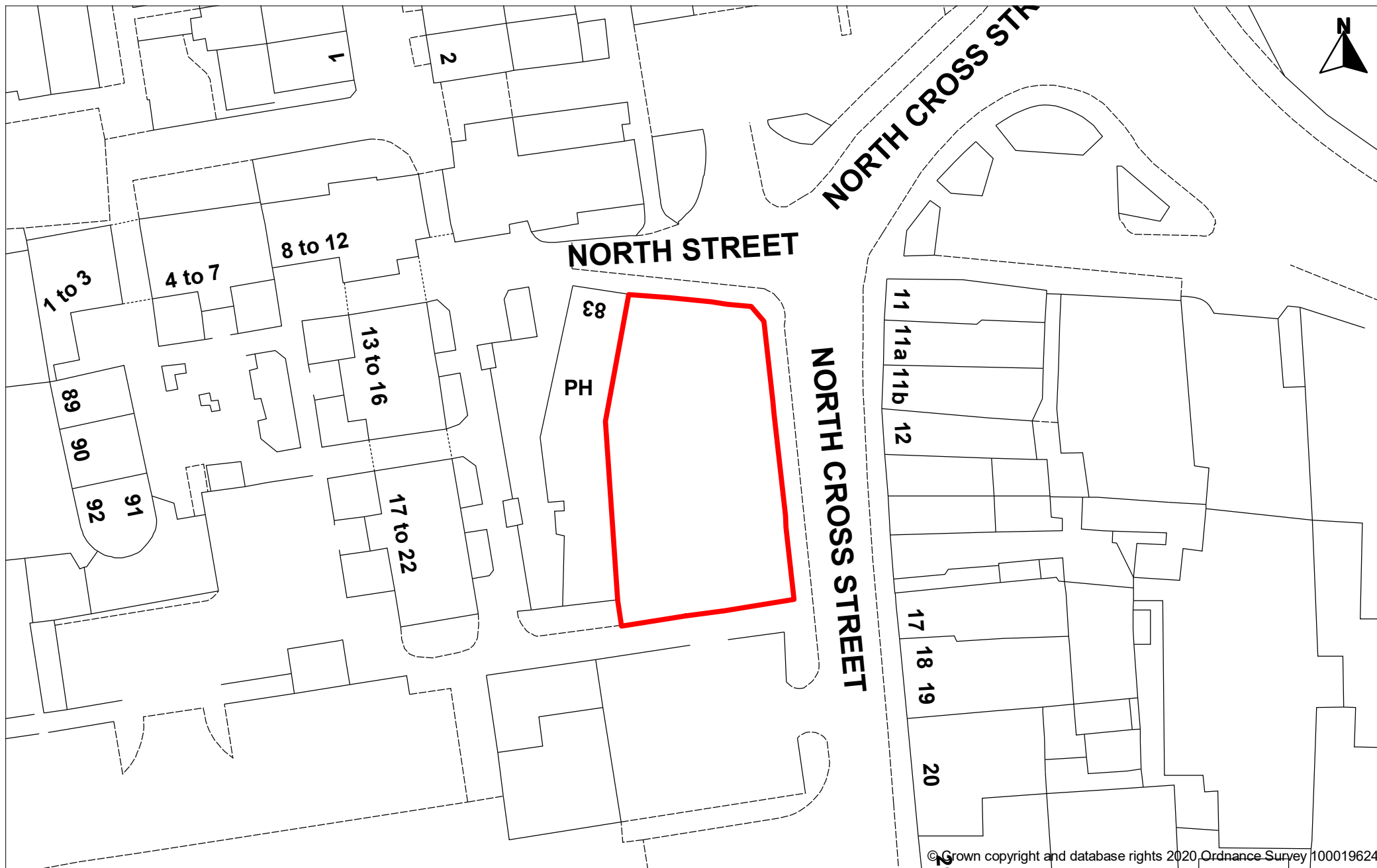
DATE : 04/08/2020



**MINNITT ROAD SOUTH CAR PARK - 22**



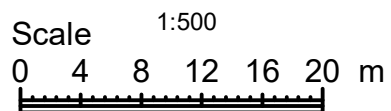
If this map has been transmitted electronically, use the scale bar in preference to the written scale



© Crown copyright and database rights 2020, Ordnance Survey 100019624

**TOWN HALL, HIGH STREET, GOSPORT,  
HANTS, PO12 1EB.**

DATE : 04/08/2020

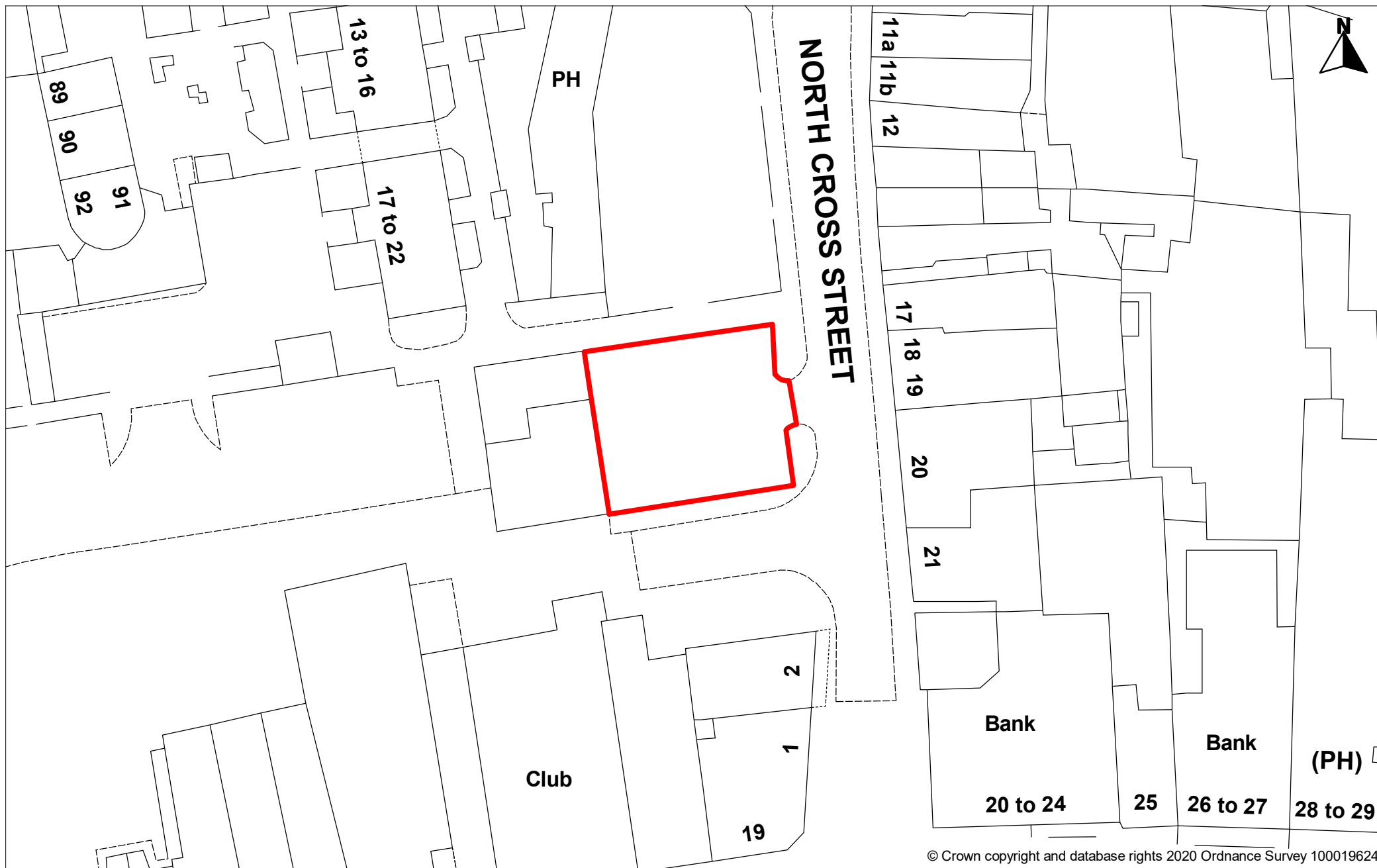


**NORTH CROSS STREET NO. 1 CAR PARK - 23**



If this map has been transmitted electronically, use the scale bar in preference to the written scale

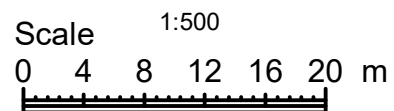




© Crown copyright and database rights 2020 Ordnance Survey 100019624

**TOWN HALL, HIGH STREET, GOSPORT,  
HANTS, PO12 1EB.**

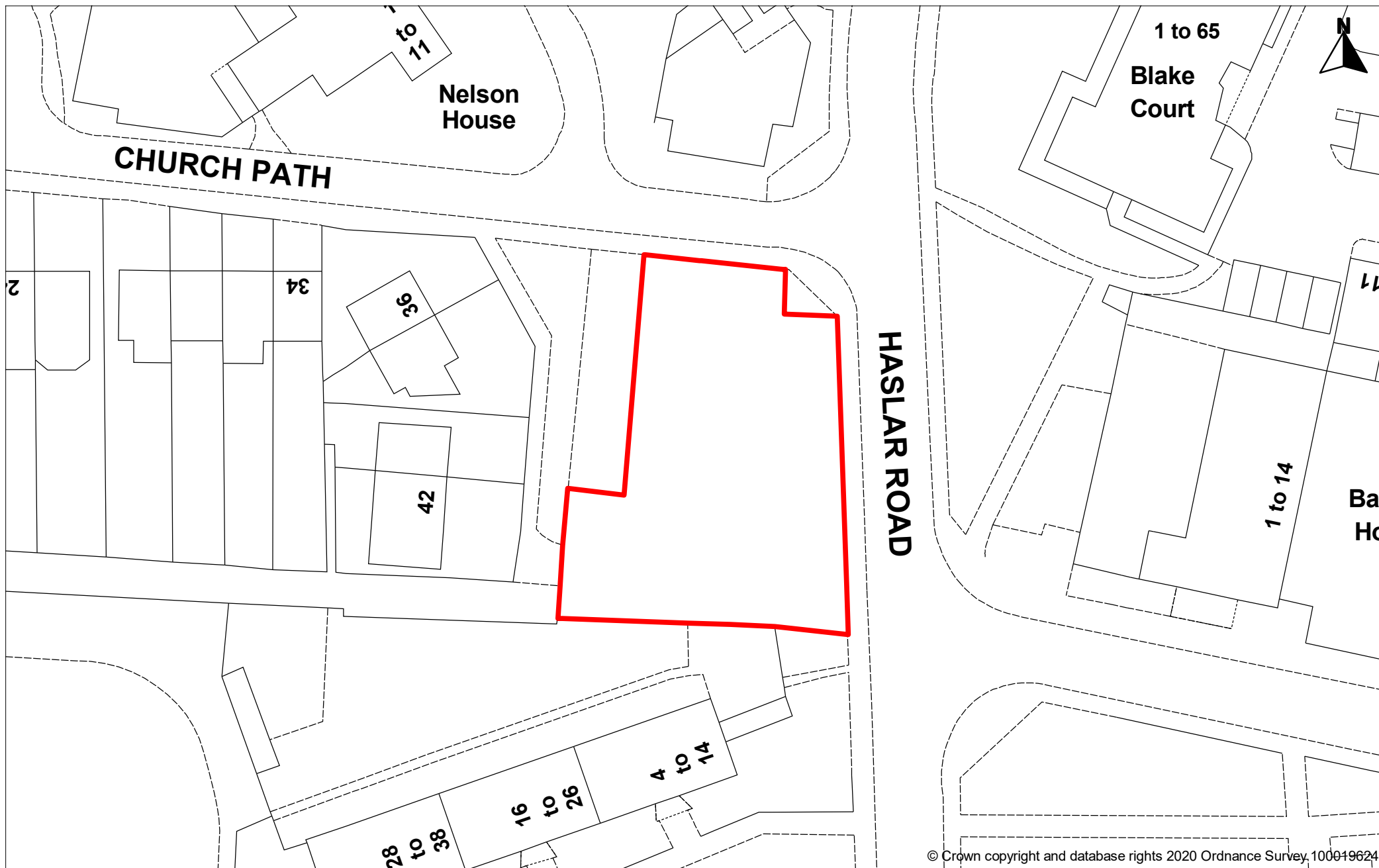
DATE : 04/08/2020



**NORTH CROSS STREET NO. 2 CAR PARK - 24**

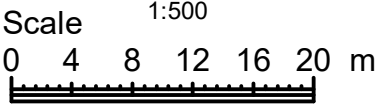


If this map has been transmitted electronically, use the scale bar in preference to the written scale



**TOWN HALL, HIGH STREET, GOSPORT,  
HANTS, PO12 1EB.**

DATE : 04/08/2020



**CHURCH PATH CAR PARK - 25**



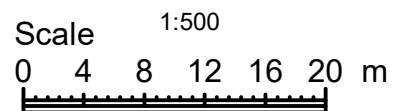
If this map has been transmitted electronically, use the scale bar in preference to the written scale



© Crown copyright and database rights 2020 Ordnance Survey 100019624

**TOWN HALL, HIGH STREET, GOSPORT,  
HANTS, PO12 1EB.**

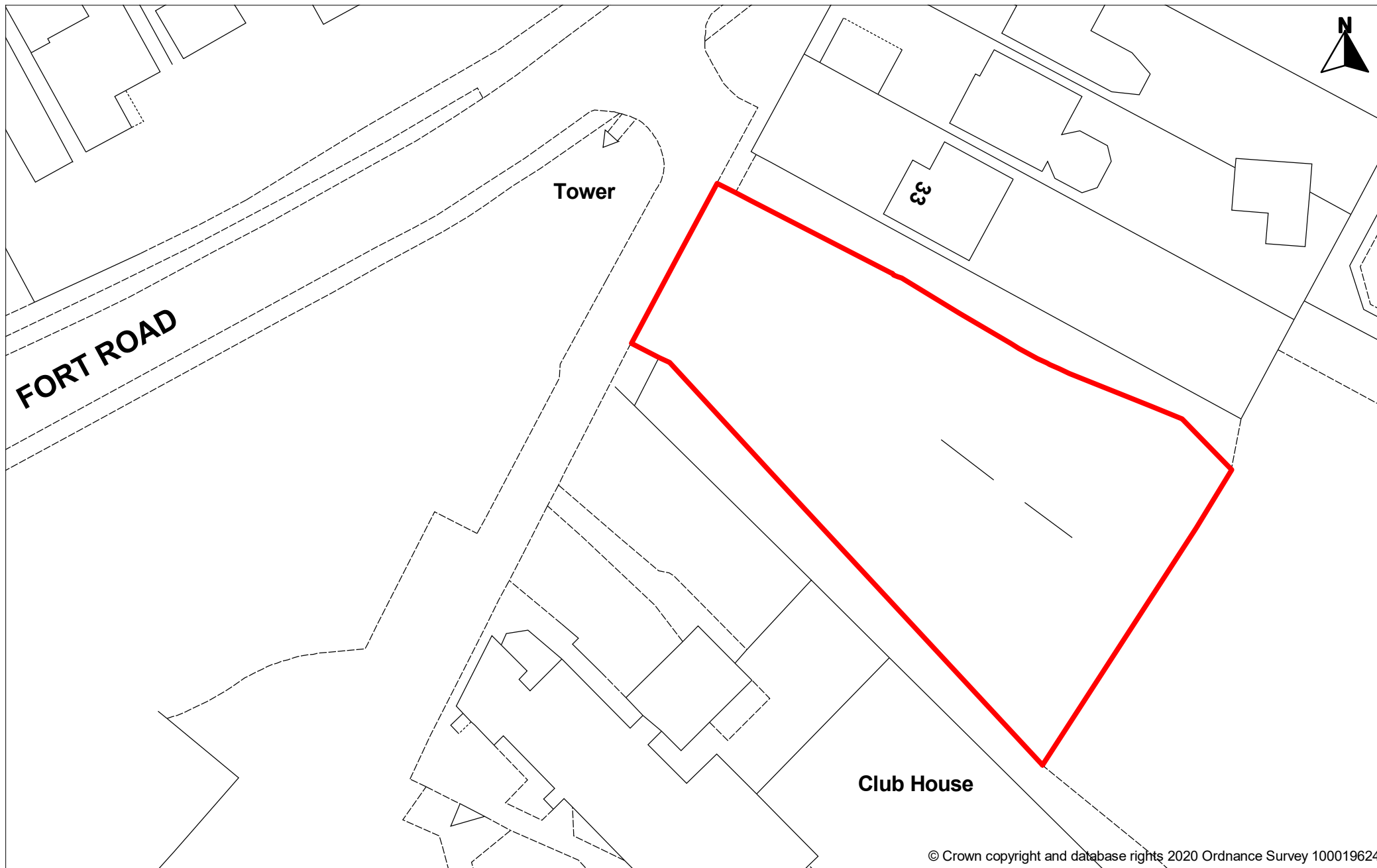
DATE : 04/08/2020



**FLOWER BUILDINGS CAR PARK - 26**

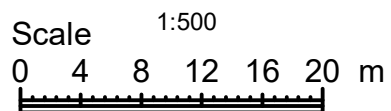


If this map has been transmitted electronically, use the scale bar in preference to the written scale



**TOWN HALL, HIGH STREET, GOSPORT,  
HANTS, PO12 1EB.**

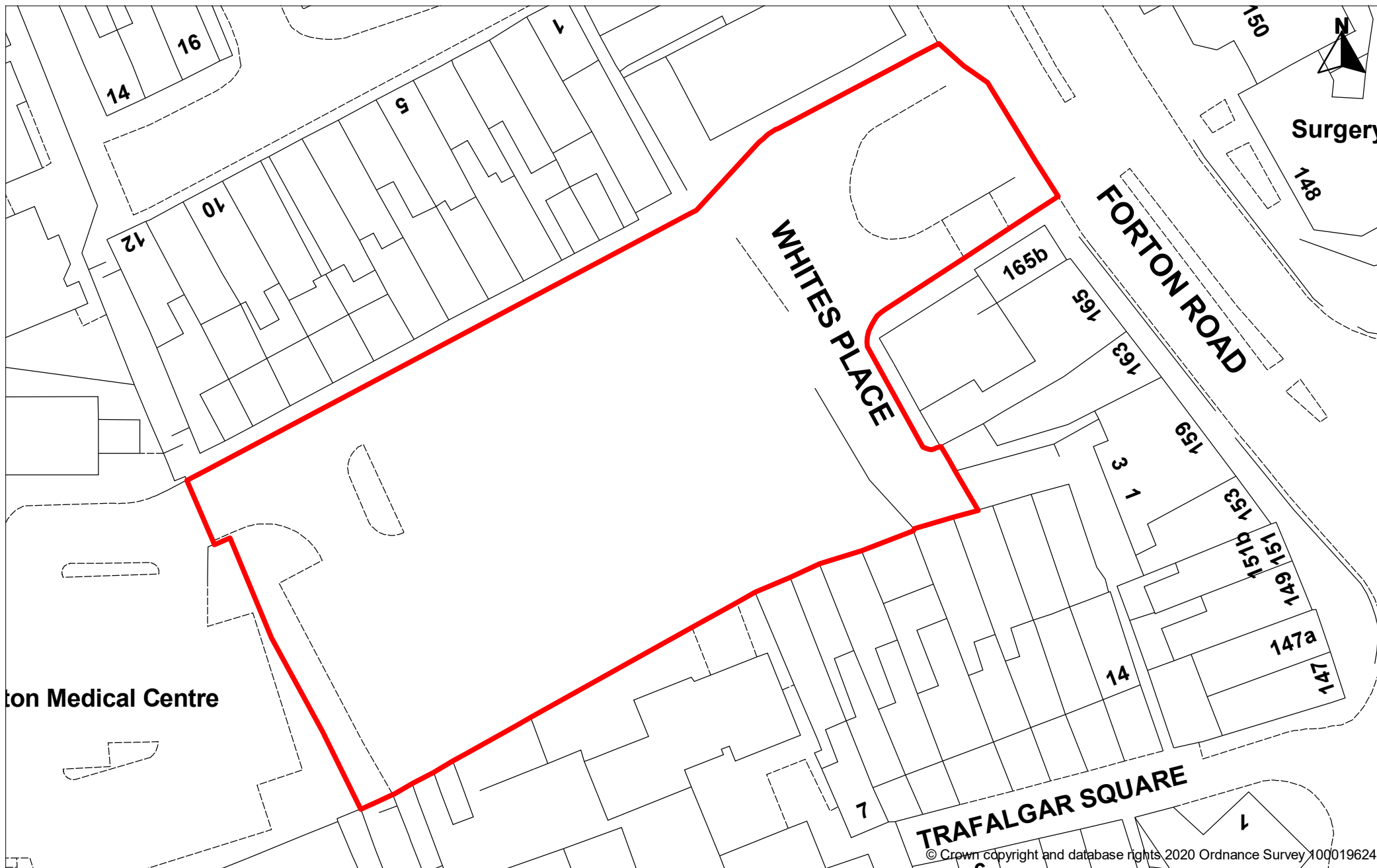
DATE : 04/08/2020



**FORT ROAD CAR PARK - 27**

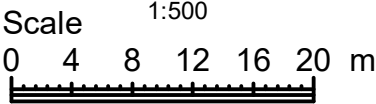


If this map has been transmitted electronically, use the scale bar in preference to the written scale



**TOWN HALL, HIGH STREET, GOSPORT,  
HANTS, PO12 1EB.**

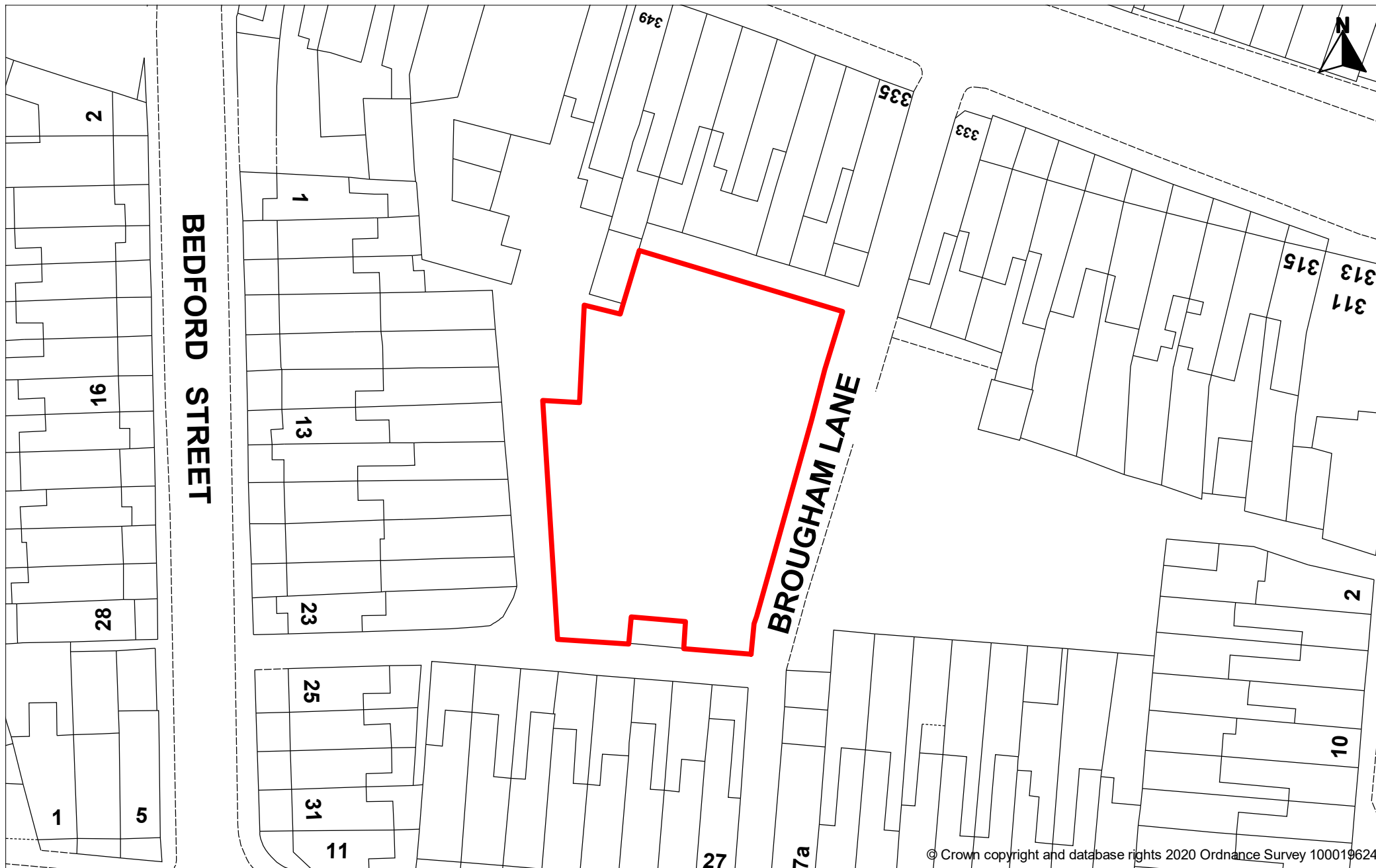
DATE : 04/08/2020



**WHITES PLACE CAR PARK - 28**

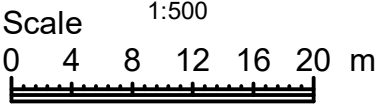


If this map has been transmitted electronically, use the scale bar in preference to the written scale



**TOWN HALL, HIGH STREET, GOSPORT,  
HANTS, PO12 1EB.**

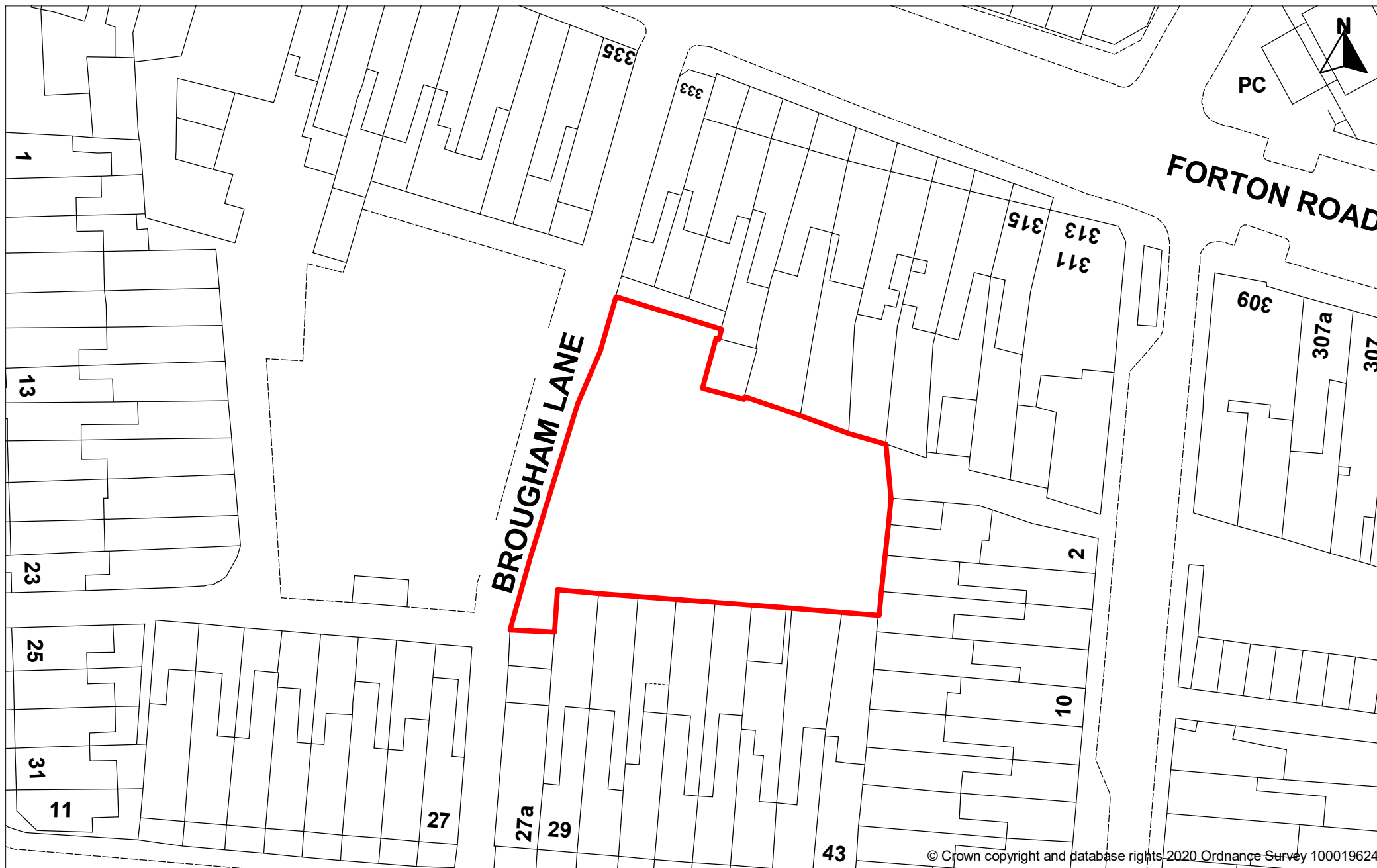
DATE : 04/08/2020



**BROUGHAM LANE WEST CAR PARK - 29**

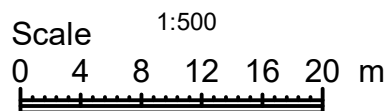


If this map has been transmitted electronically, use the scale bar in preference to the written scale



**TOWN HALL, HIGH STREET, GOSPORT,  
HANTS, PO12 1EB.**

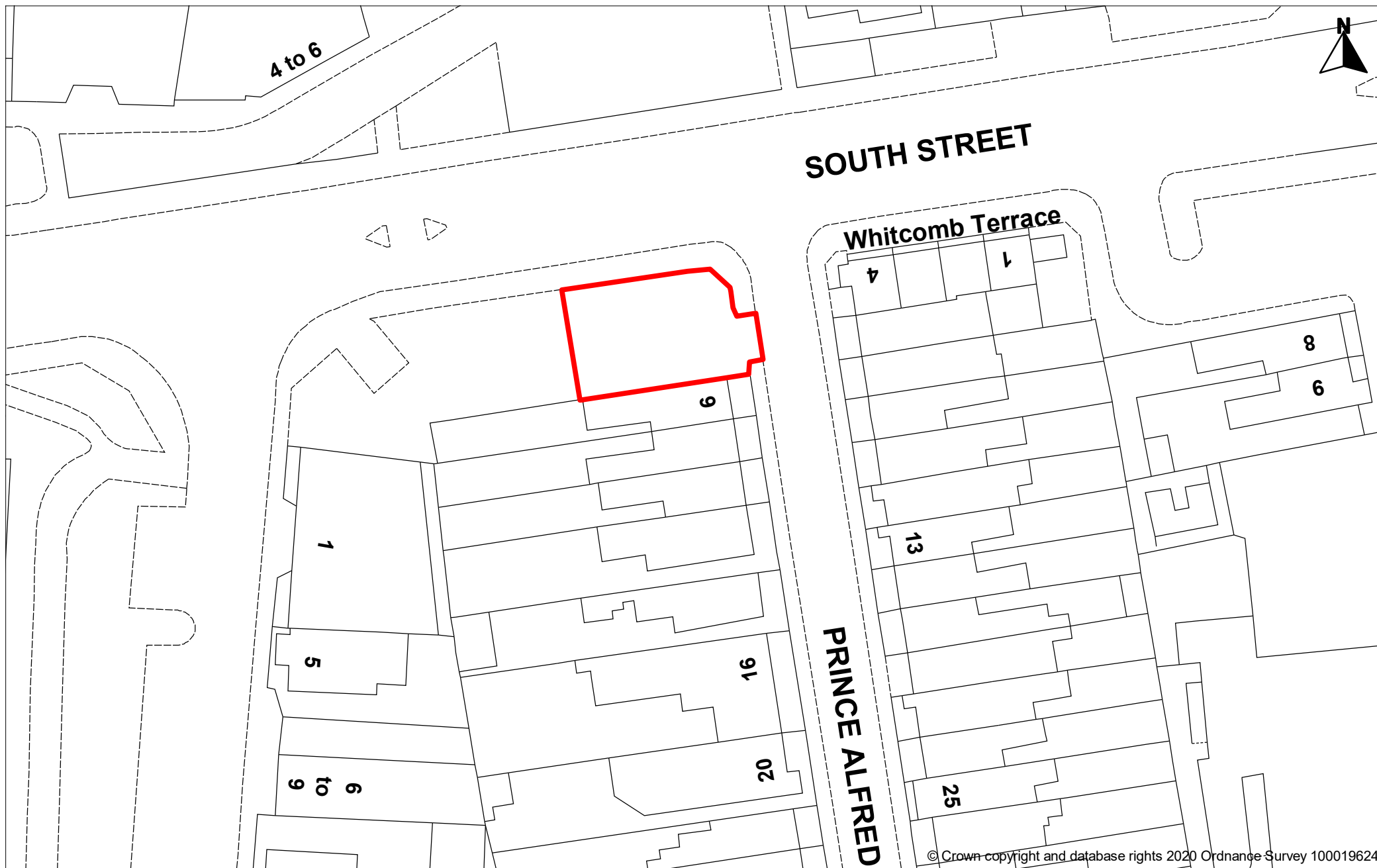
DATE : 04/08/2020



**BROUGHAM LANE EAST CAR PARK - 30**

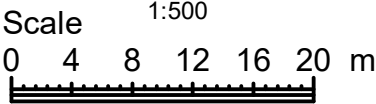


If this map has been transmitted electronically, use the scale bar in preference to the written scale



**TOWN HALL, HIGH STREET, GOSPORT,  
HANTS, PO12 1EB.**

DATE : 04/08/2020

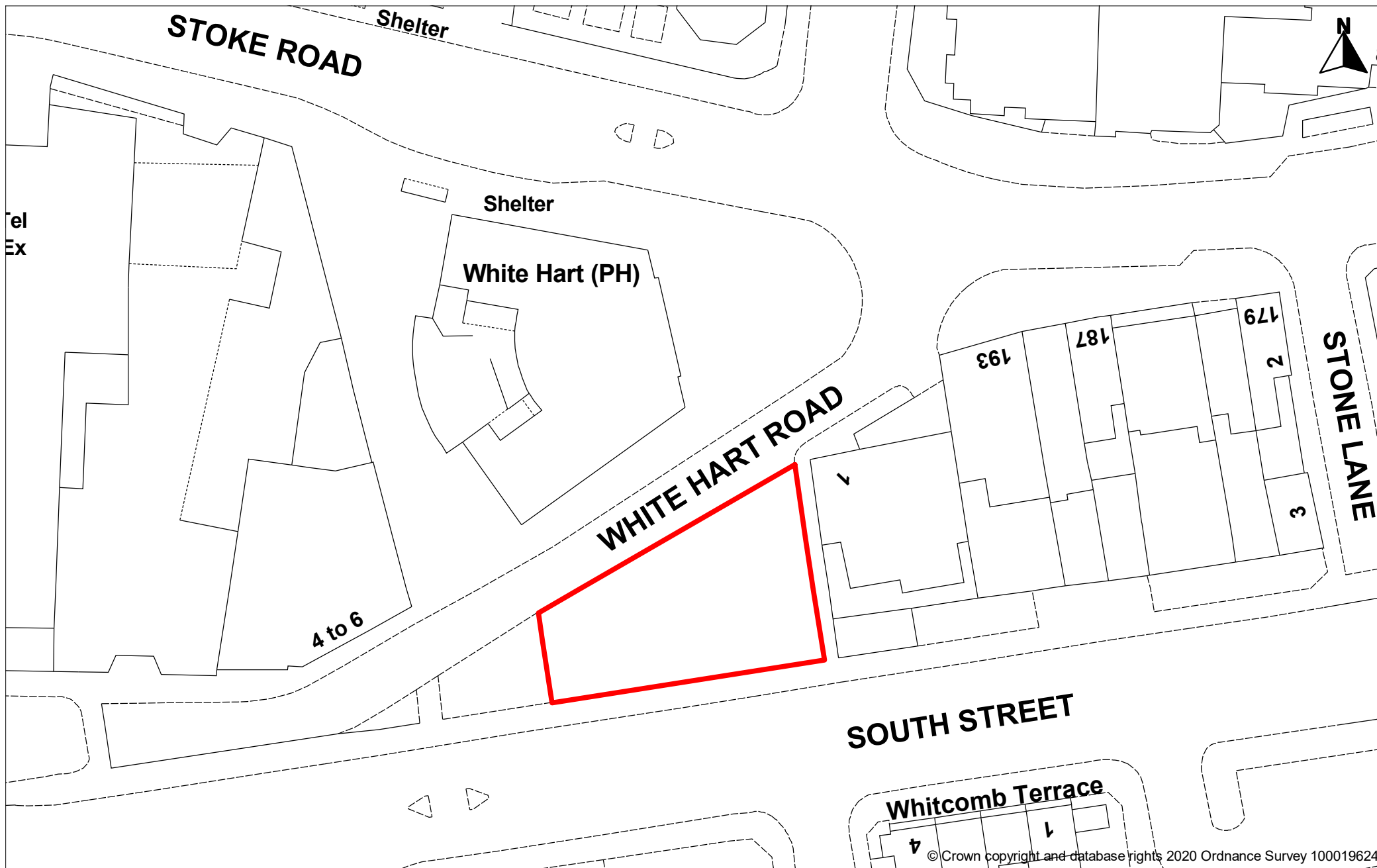


**PRINCE ALFRED CAR PARK - 31**



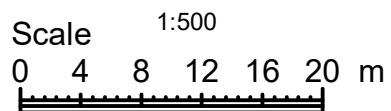
If this map has been transmitted electronically, use the scale bar in preference to the written scale





**TOWN HALL, HIGH STREET, GOSPORT,  
HANTS, PO12 1EB.**

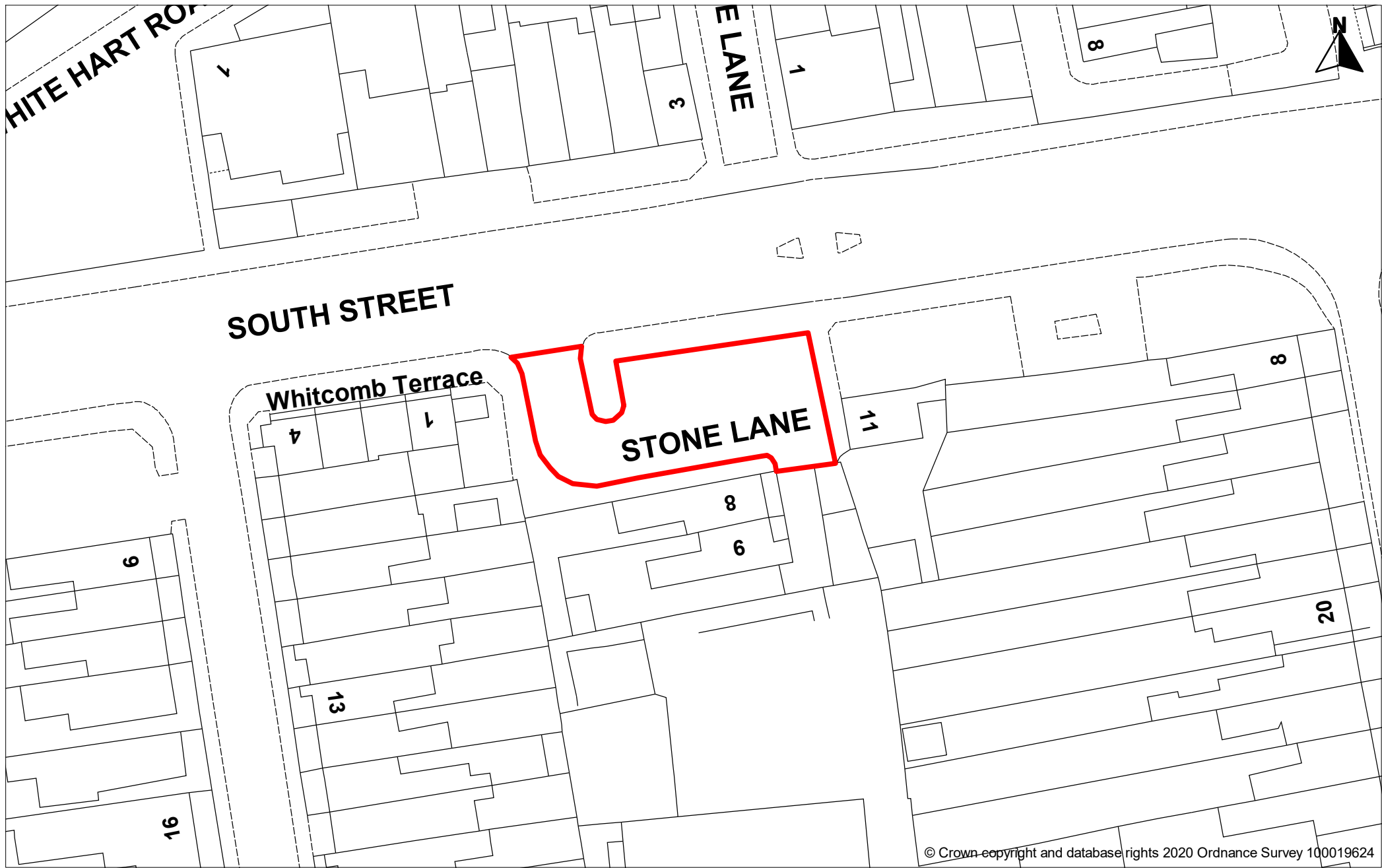
DATE : 04/08/2020



**WHITE HART ROAD CAR PARK - 32**

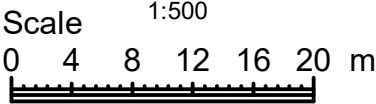


If this map has been transmitted electronically, use the scale bar in preference to the written scale



**TOWN HALL, HIGH STREET, GOSPORT,  
HANTS, PO12 1EB.**

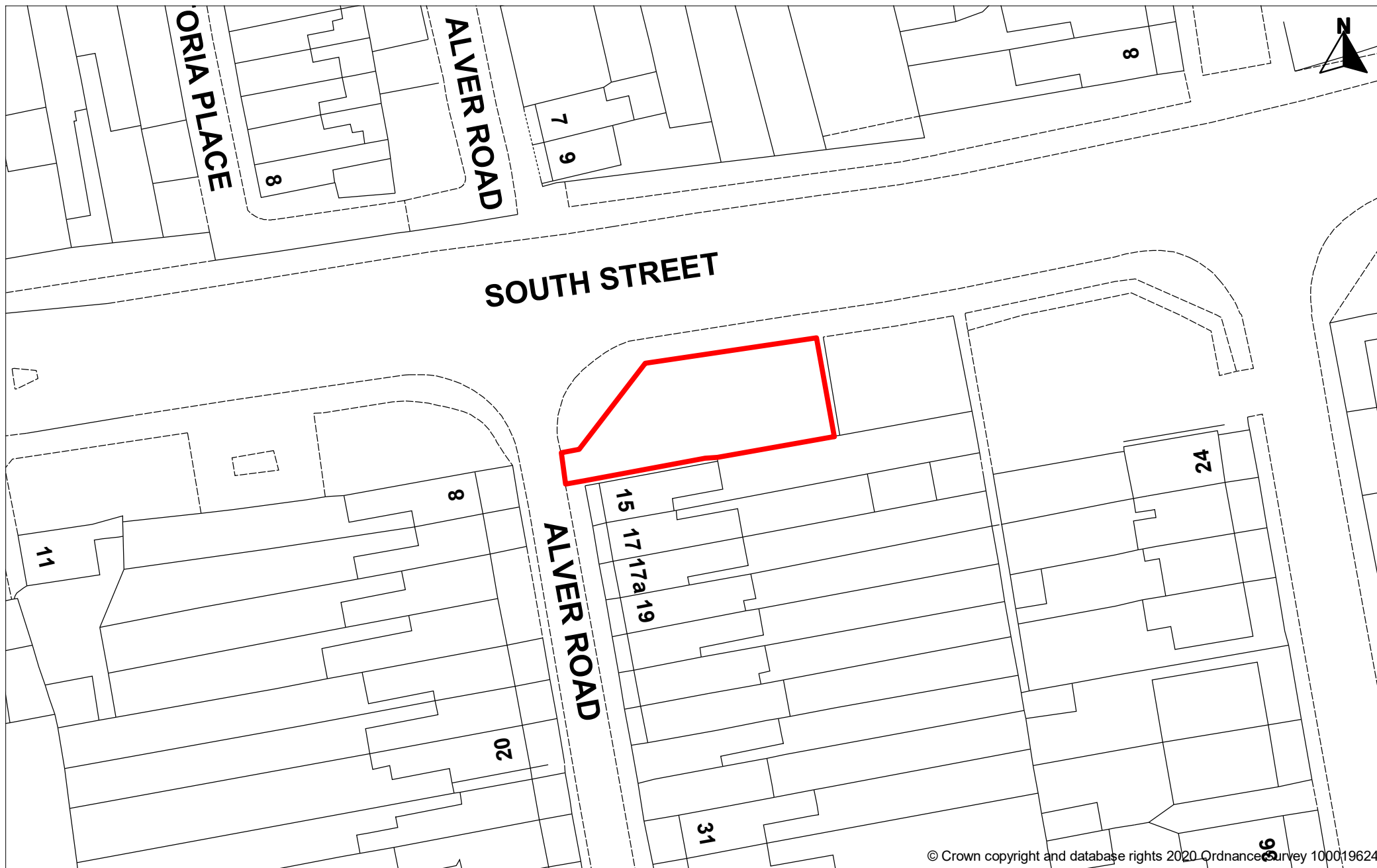
DATE : 27/08/2020



**STONE LANE CAR PARK - 33**

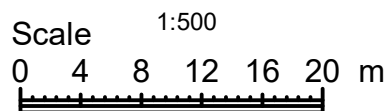


If this map has been transmitted electronically, use the scale bar in preference to the written scale

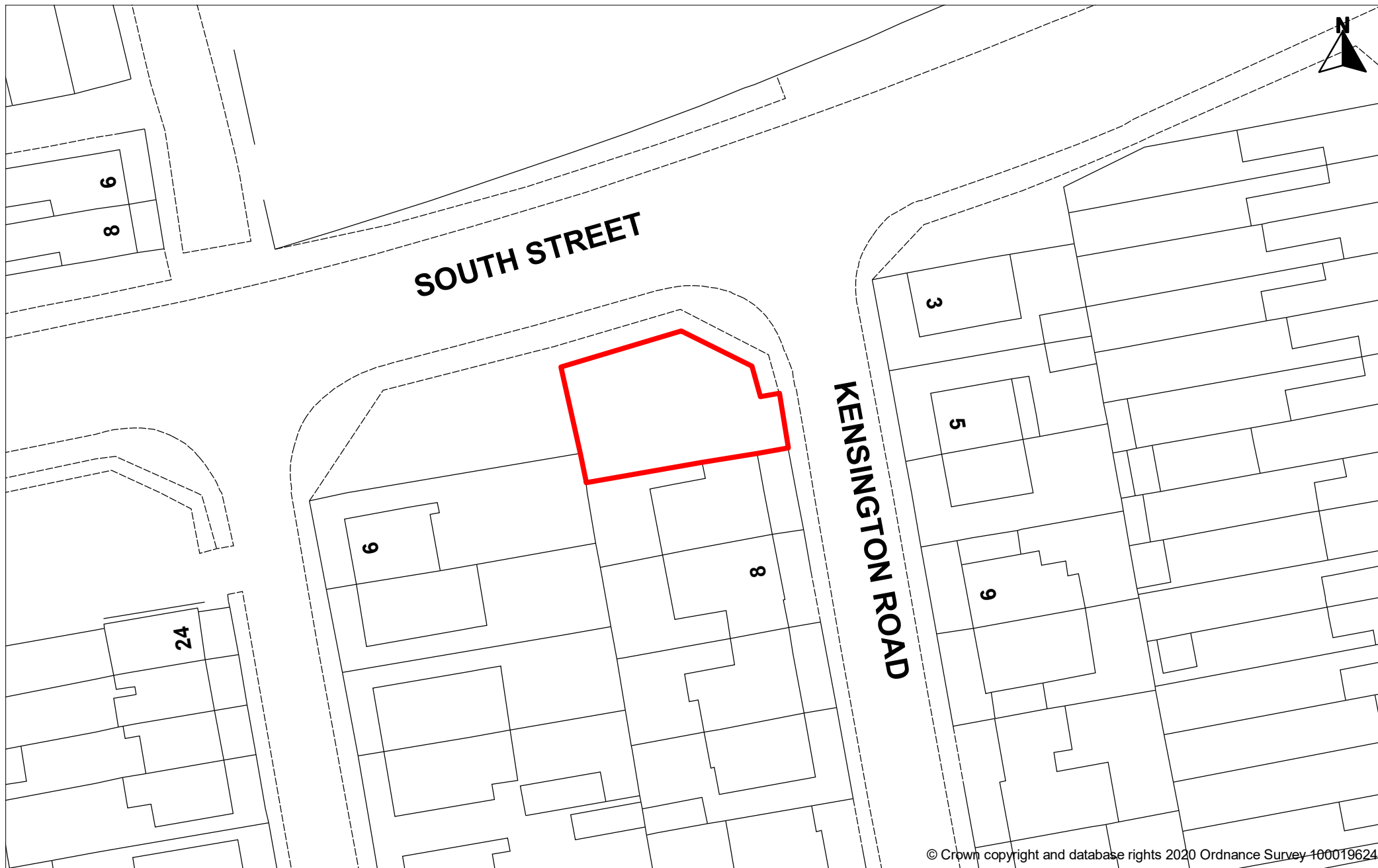


**TOWN HALL, HIGH STREET, GOSPORT,  
HANTS, PO12 1EB.**

DATE : 04/08/2020

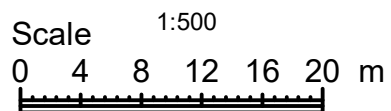


**ALVER ROAD CAR PARK - 34**



**TOWN HALL, HIGH STREET, GOSPORT,  
HANTS, PO12 1EB.**

DATE : 04/08/2020



**KENSINGTON ROAD CAR PARK - 35**

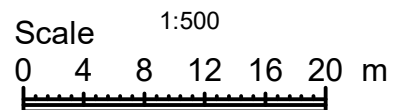


If this map has been transmitted electronically, use the scale bar in preference to the written scale



**TOWN HALL, HIGH STREET, GOSPORT,  
HANTS, PO12 1EB.**

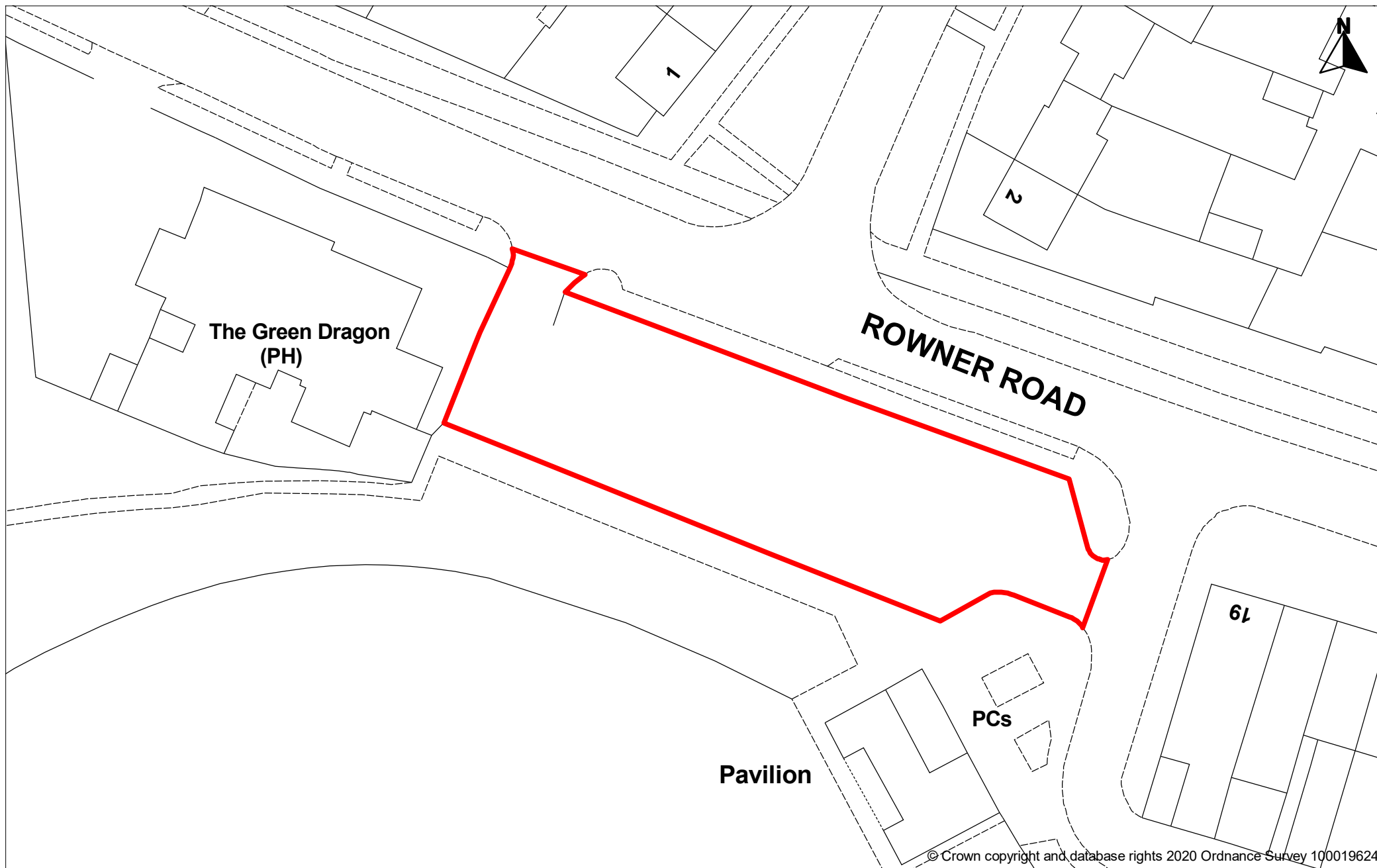
DATE : 04/08/2020



**SHAFTESBURY ROAD CAR PARK - 36**

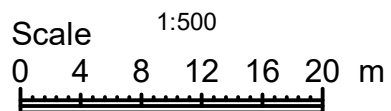


If this map has been transmitted electronically, use the scale bar in preference to the written scale



**TOWN HALL, HIGH STREET, GOSPORT,  
HANTS, PO12 1EB.**

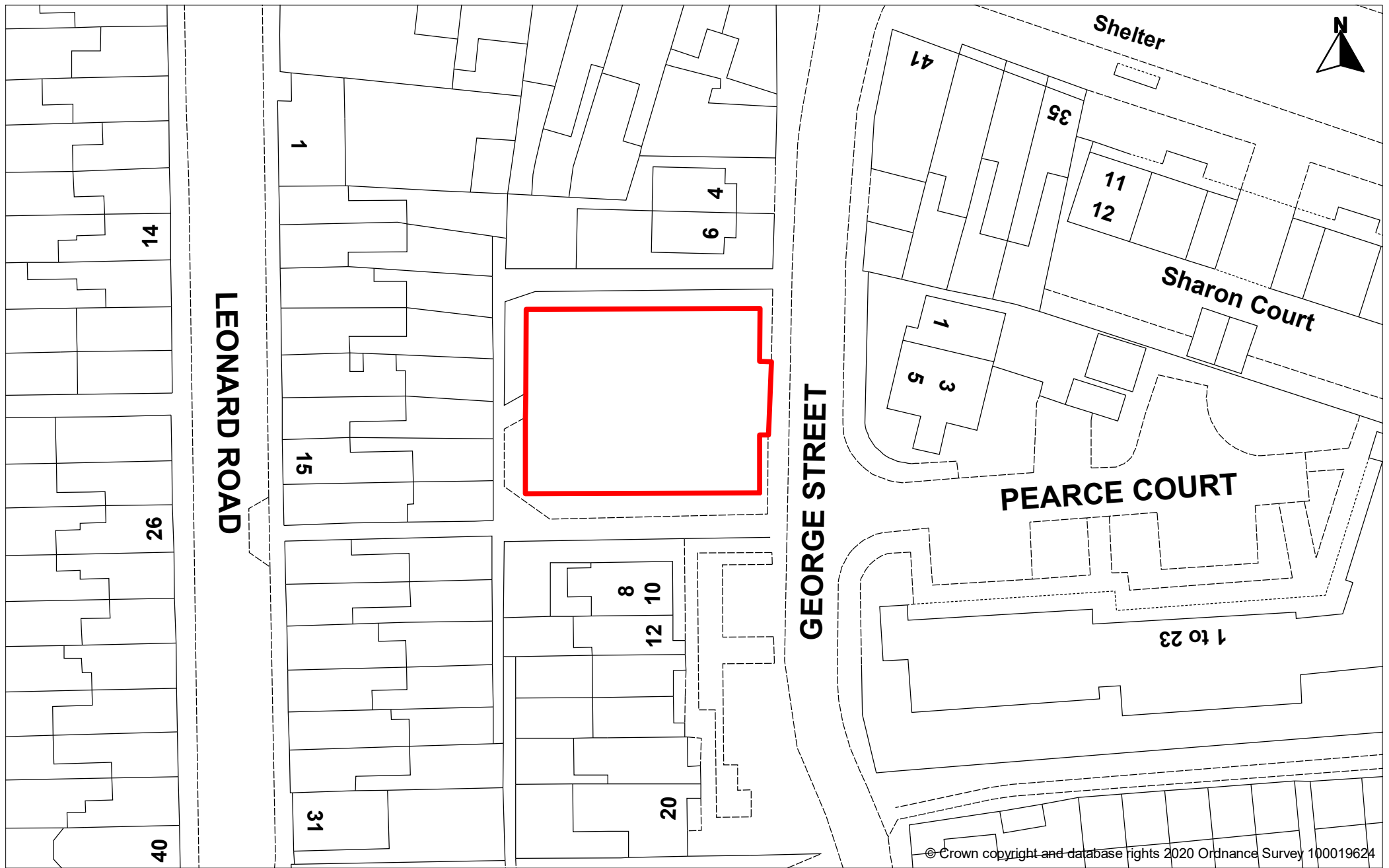
DATE : 04/08/2020



**GREEN DRAGON CAR PARK - 37**

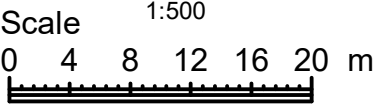


If this map has been transmitted electronically, use the scale bar in preference to the written scale



**TOWN HALL, HIGH STREET, GOSPORT,  
HANTS, PO12 1EB.**

DATE : 04/08/2020

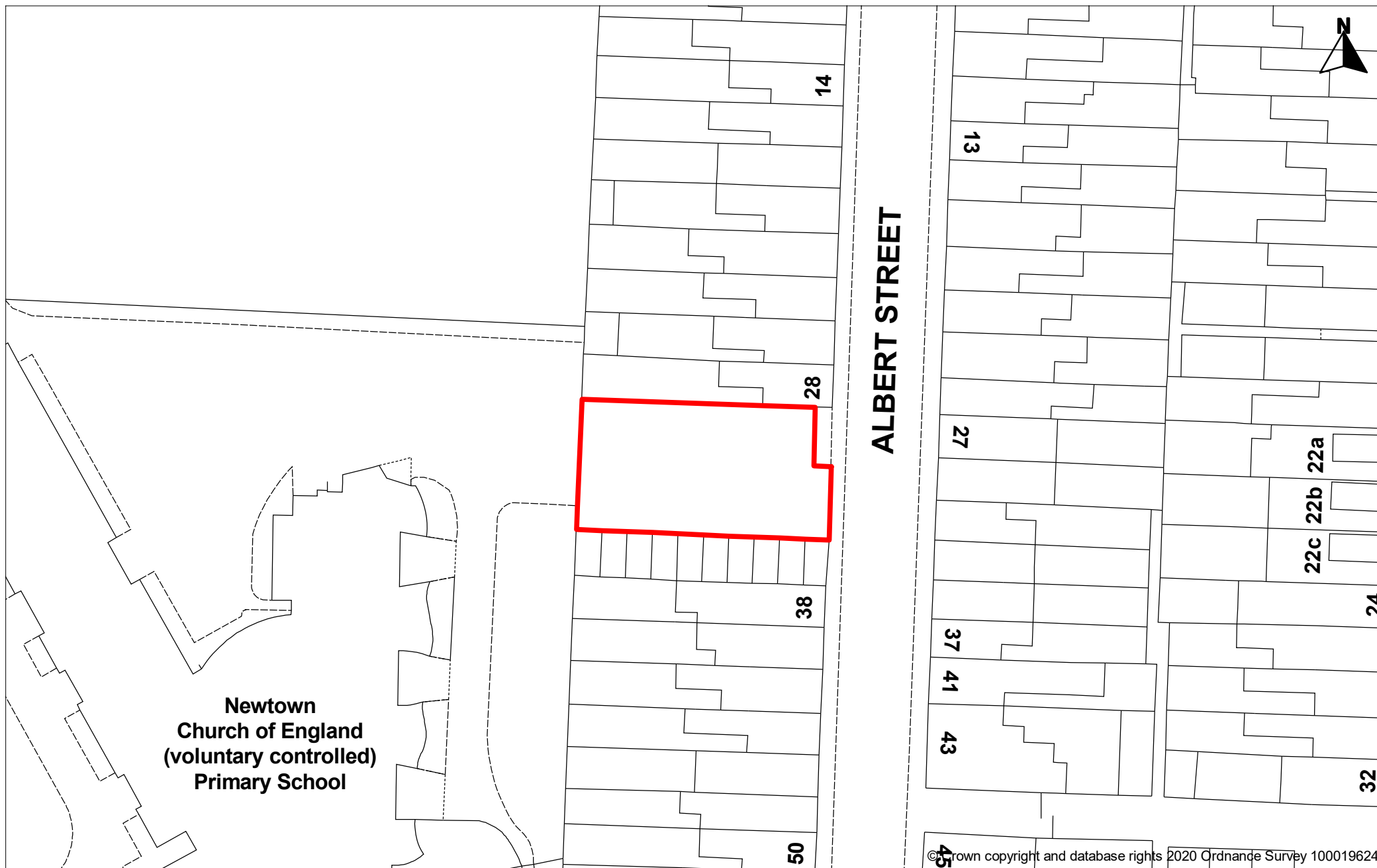


**GEORGE STREET CAR PARK - 38**



If this map has been transmitted electronically, use the scale bar in preference to the written scale

© Crown copyright and database rights 2020 Ordnance Survey 100019624



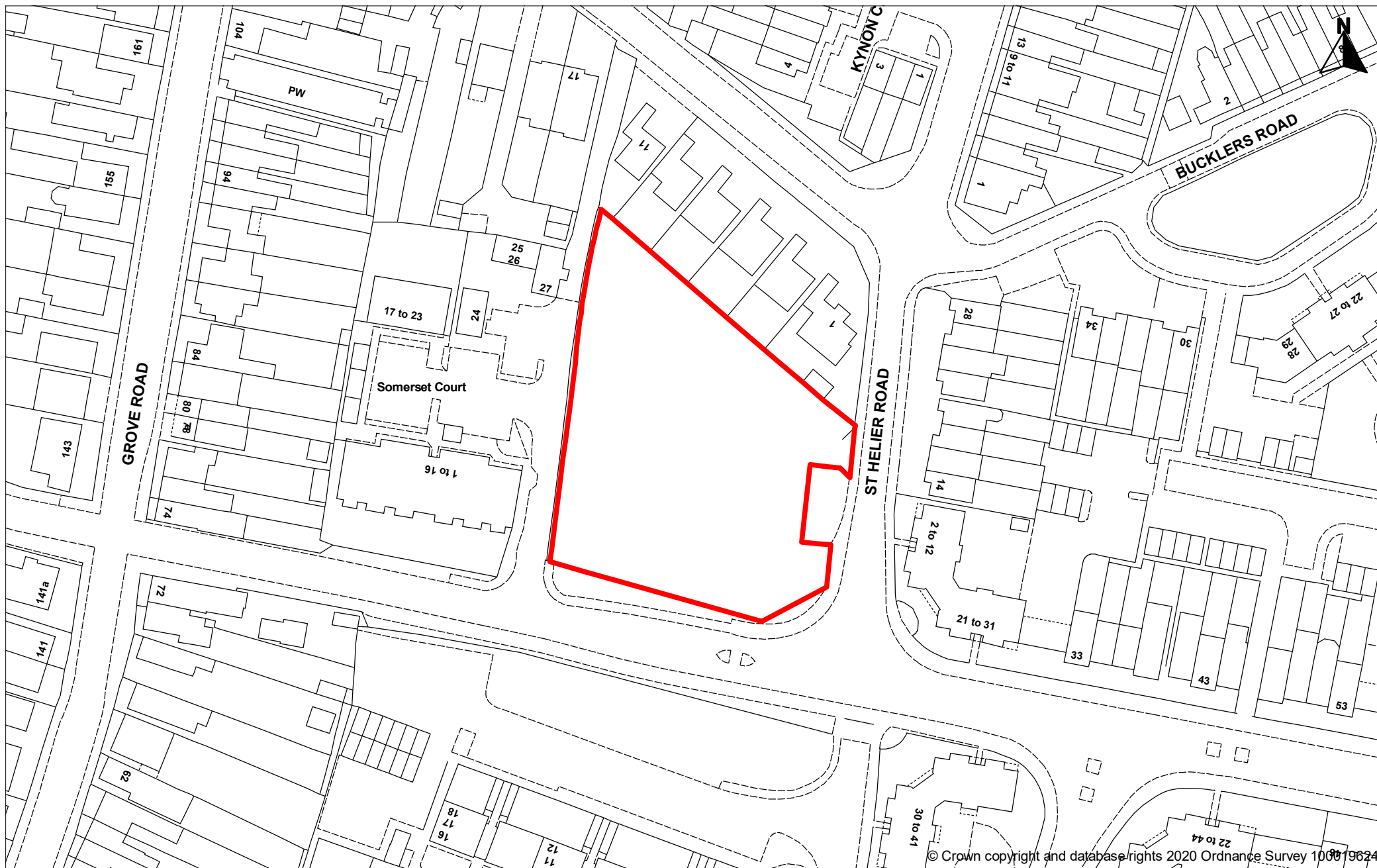
**TOWN HALL, HIGH STREET, GOSPORT,  
HANTS, PO12 1EB.**

DATE : 04/08/2020



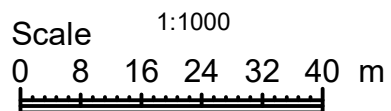
If this map has been transmitted electronically, use the scale bar in preference to the written scale





**TOWN HALL, HIGH STREET, GOSPORT,  
HANTS, PO12 1EB.**

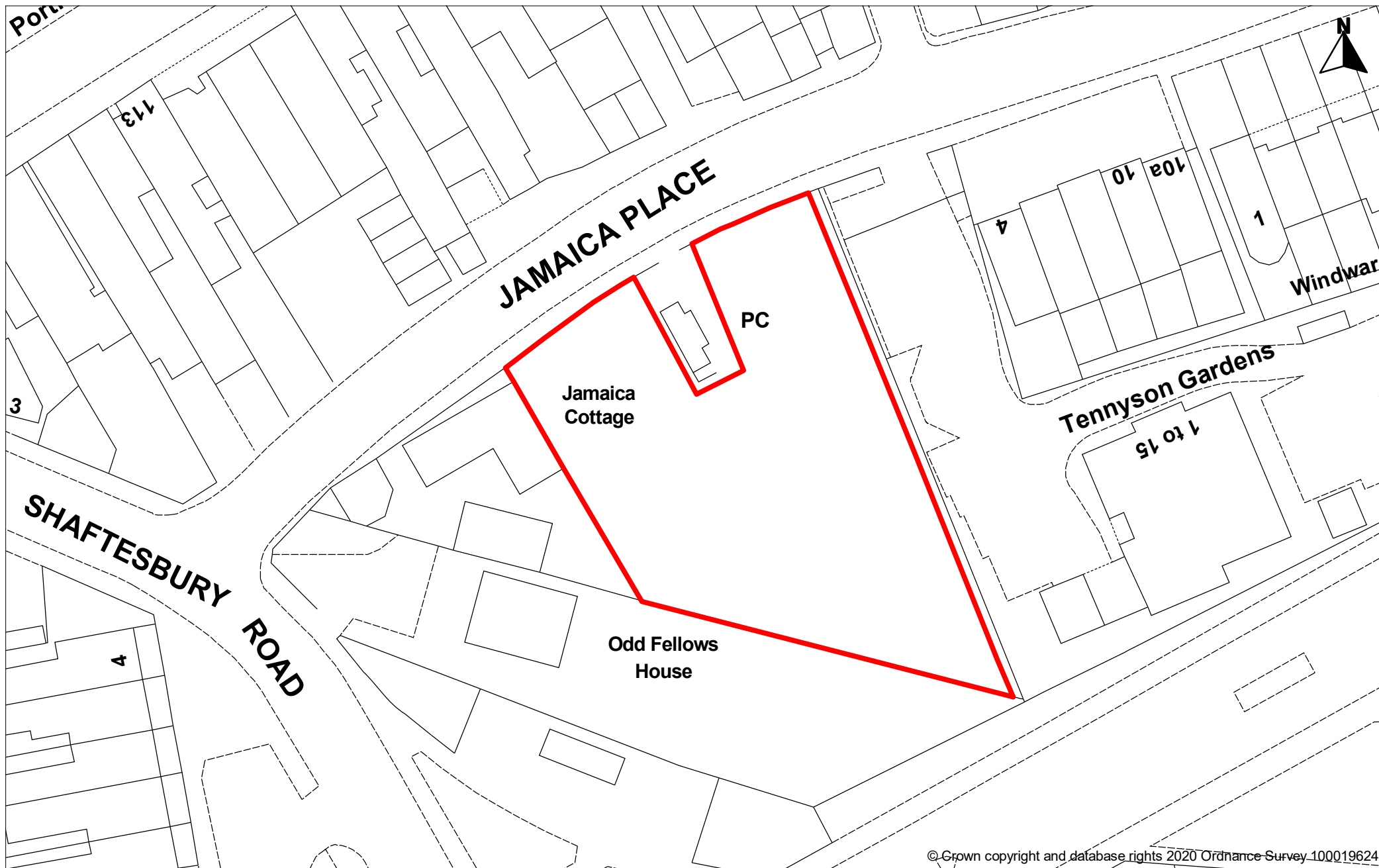
DATE : 04/08/2020



**GREEN LANE HARDWAY CAR PARK - 40**

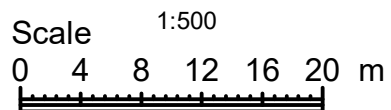


If this map has been transmitted electronically, use the scale bar in preference to the written scale



**TOWN HALL, HIGH STREET, GOSPORT,  
HANTS, PO12 1EB.**

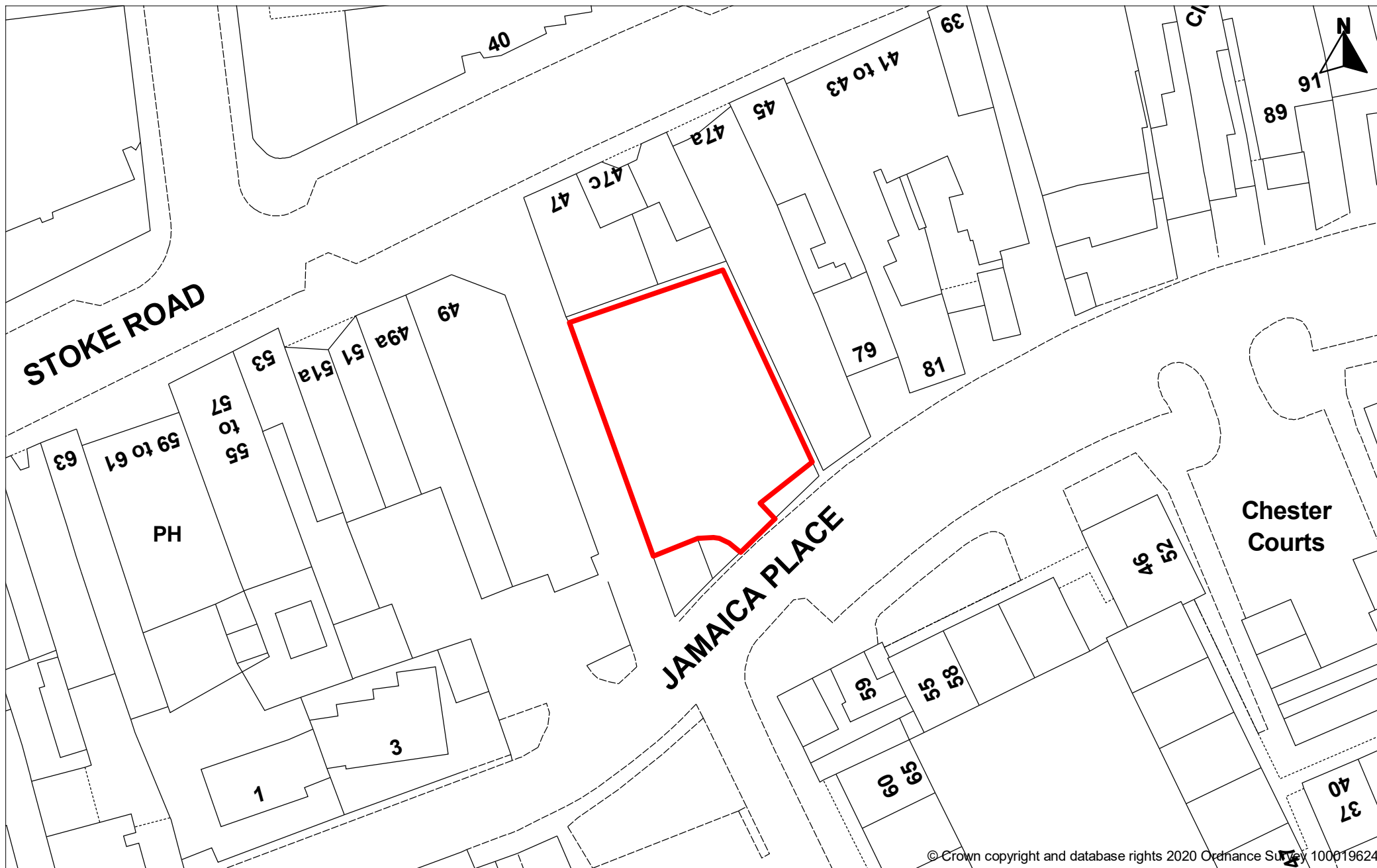
DATE : 04/08/2020



**JAMAICA PLACE SOUTH CAR PARK - 41**

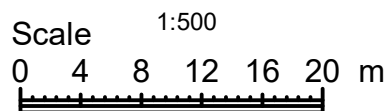


If this map has been transmitted electronically, use the scale bar in preference to the written scale



**TOWN HALL, HIGH STREET, GOSPORT,  
HANTS, PO12 1EB.**

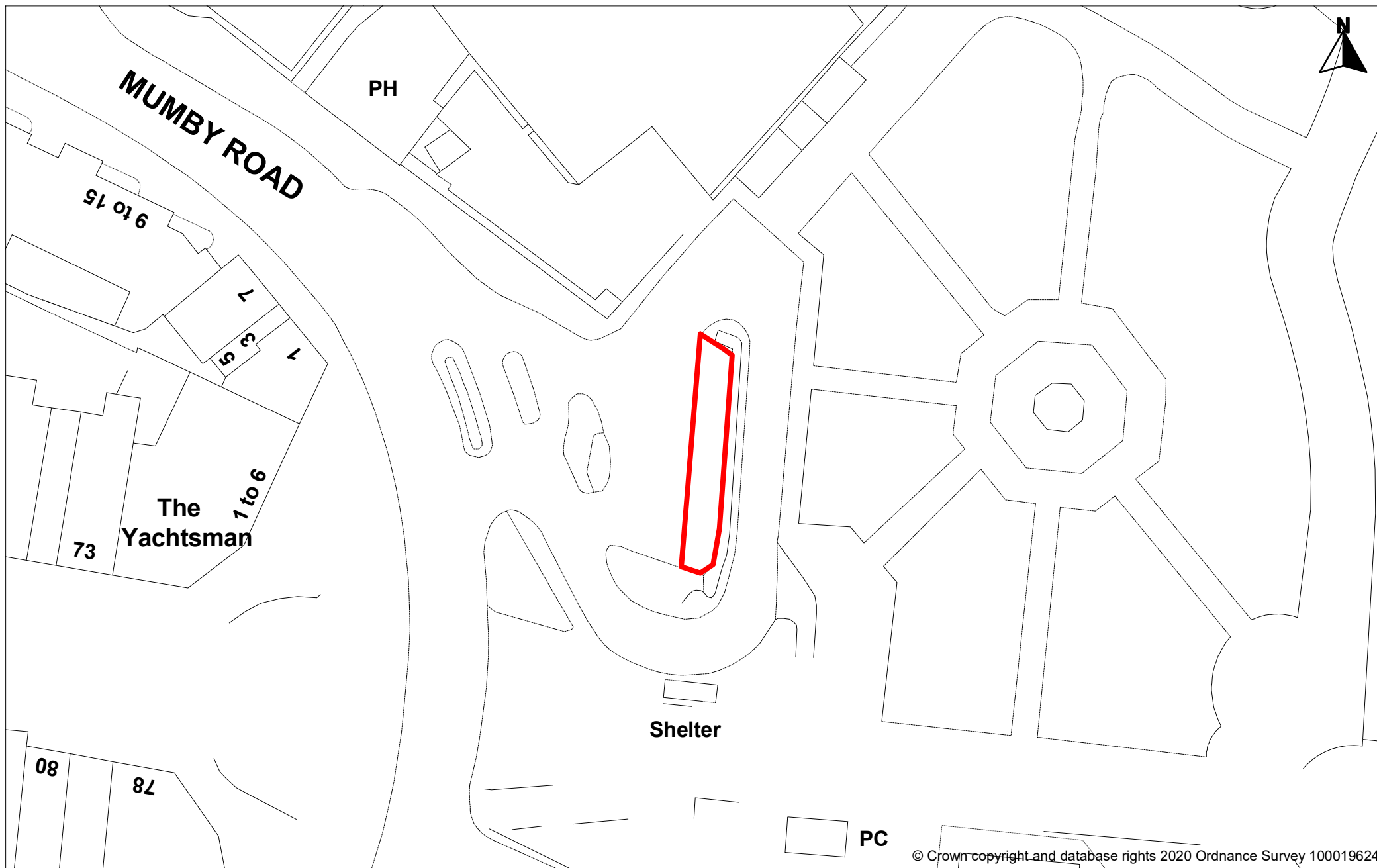
DATE : 04/08/2020



**JAMAICA PLACE NORTH CAR PARK - 42**

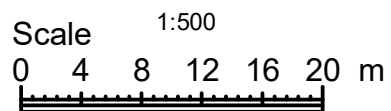


If this map has been transmitted electronically, use the scale bar in preference to the written scale



**TOWN HALL, HIGH STREET, GOSPORT,  
HANTS, PO12 1EB.**

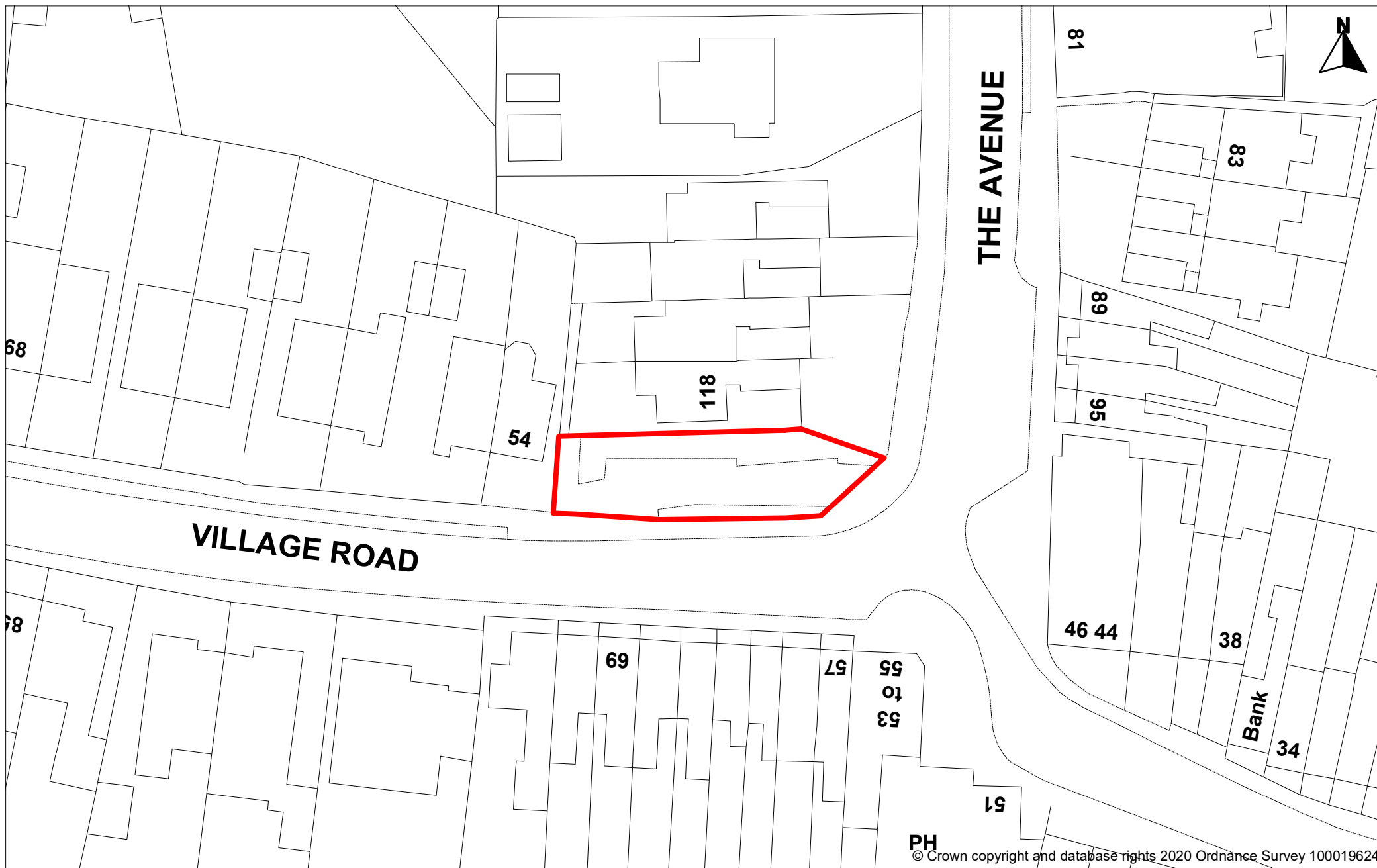
DATE : 05/08/2020



**FALKLANDS GARDENS CAR PARK - 43**

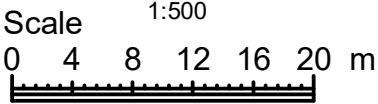


If this map has been transmitted electronically, use the scale bar in preference to the written scale



**TOWN HALL, HIGH STREET, GOSPORT,  
HANTS, PO12 1EB.**

DATE : 27/08/2020

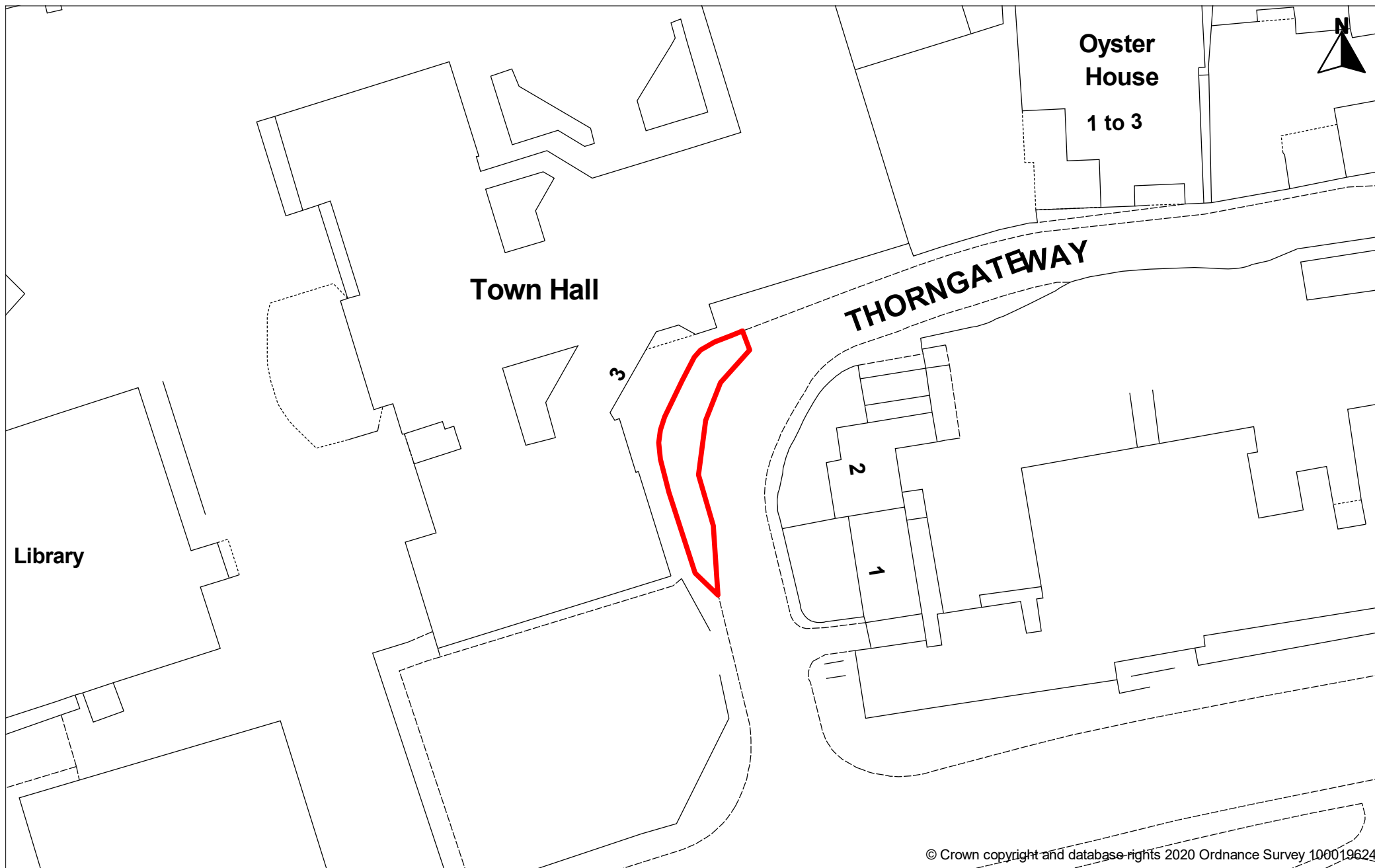


**ALVERSTOKE VILLAGE CAR PARK - 44**



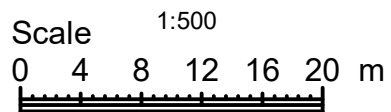
If this map has been transmitted electronically, use the scale bar in preference to the written scale

© Crown copyright and database rights 2020 Ordnance Survey 100019624



**TOWN HALL, HIGH STREET, GOSPORT,  
HANTS, PO12 1EB.**

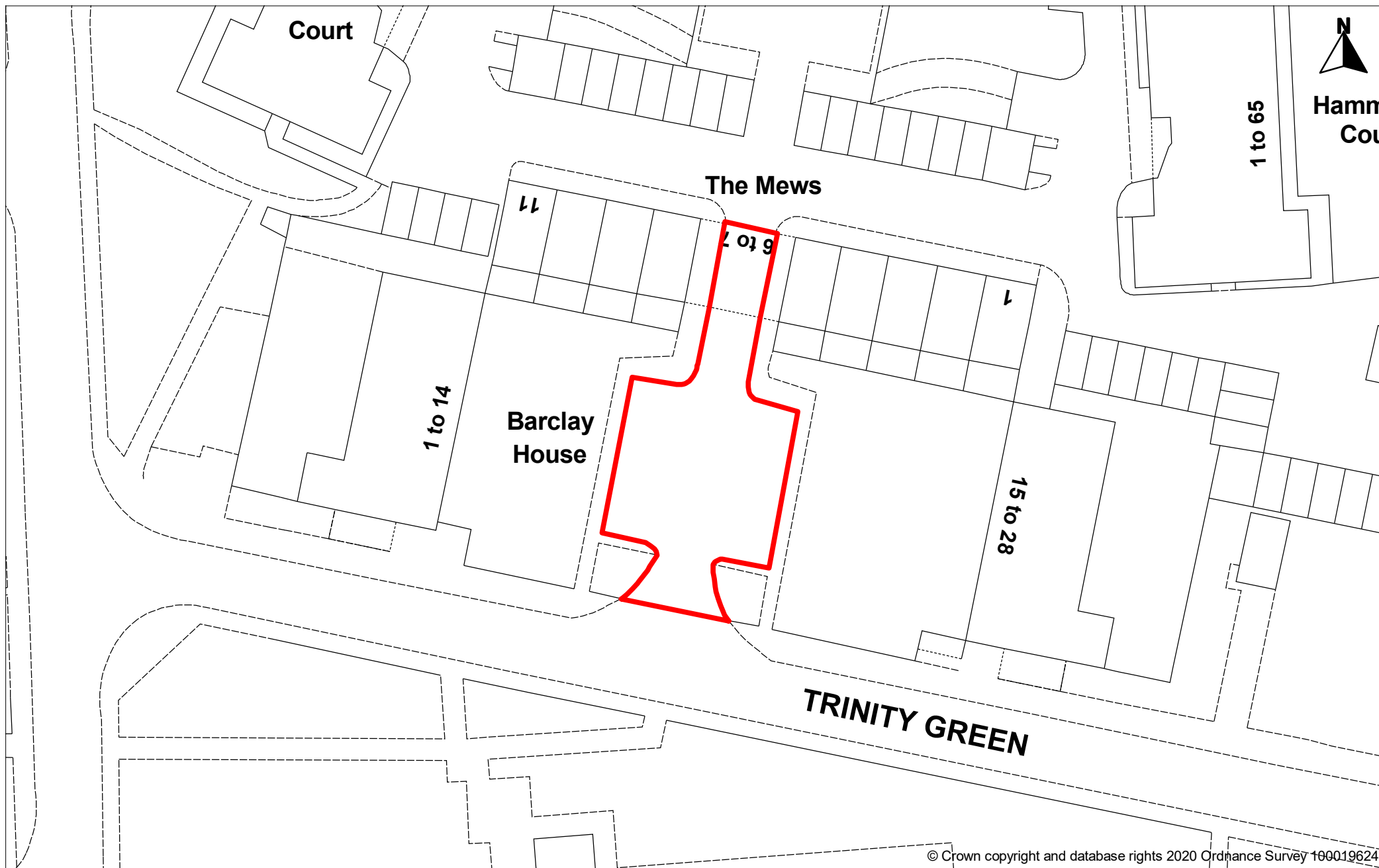
DATE : 27/08/2020



**THORNGATE WAY LAY-BY - 45**

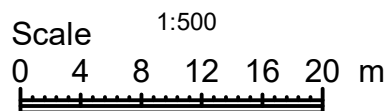


If this map has been transmitted electronically, use the scale bar in preference to the written scale



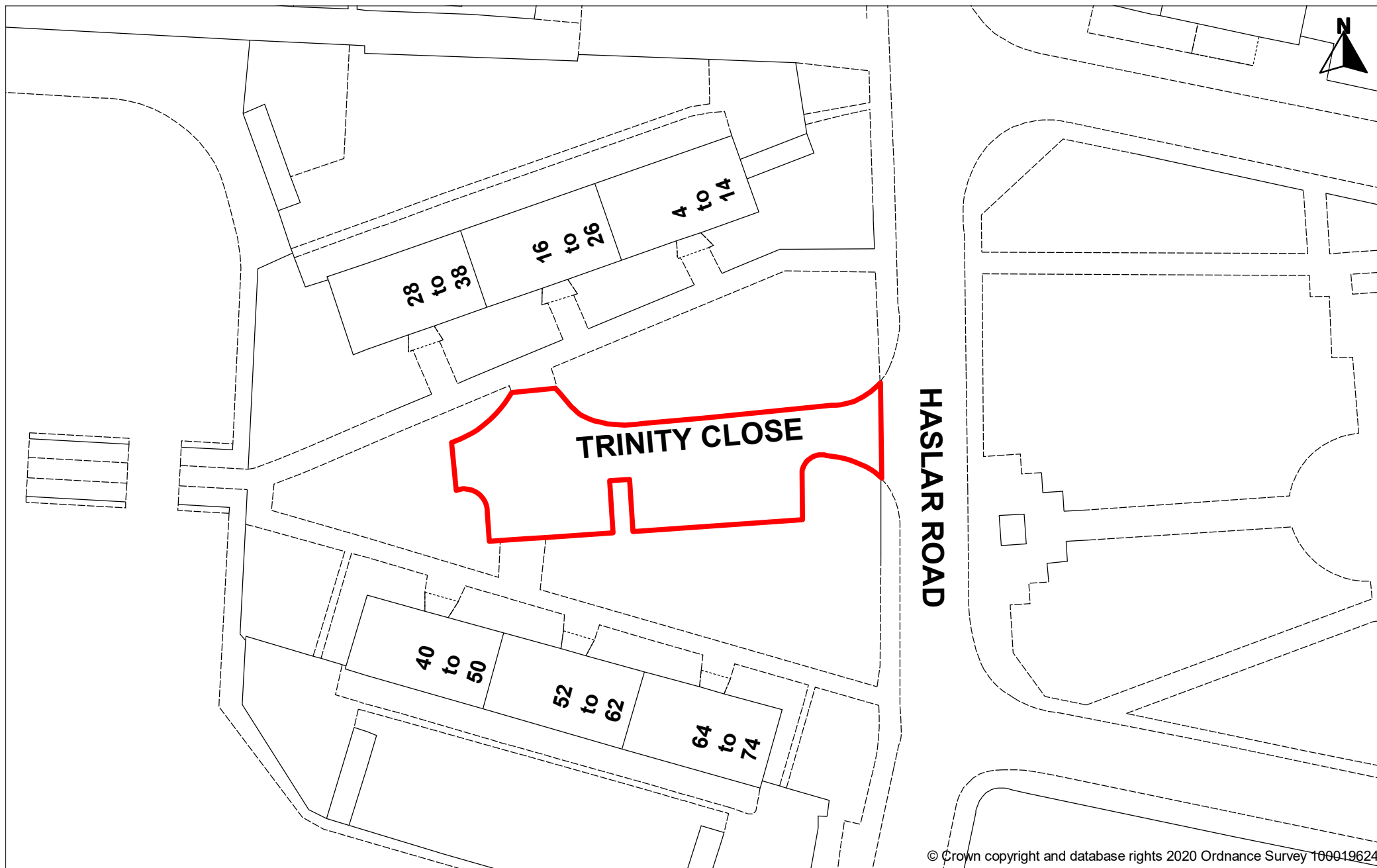
**TOWN HALL, HIGH STREET, GOSPORT,  
HANTS, PO12 1EB.**

DATE : 27/08/2020



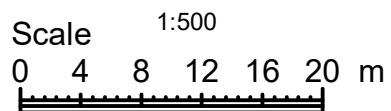
**THE MEWS CAR PARK - 46**





TOWN HALL, HIGH STREET, GOSPORT,  
HANTS, PO12 1EB.

DATE : 04/08/2020

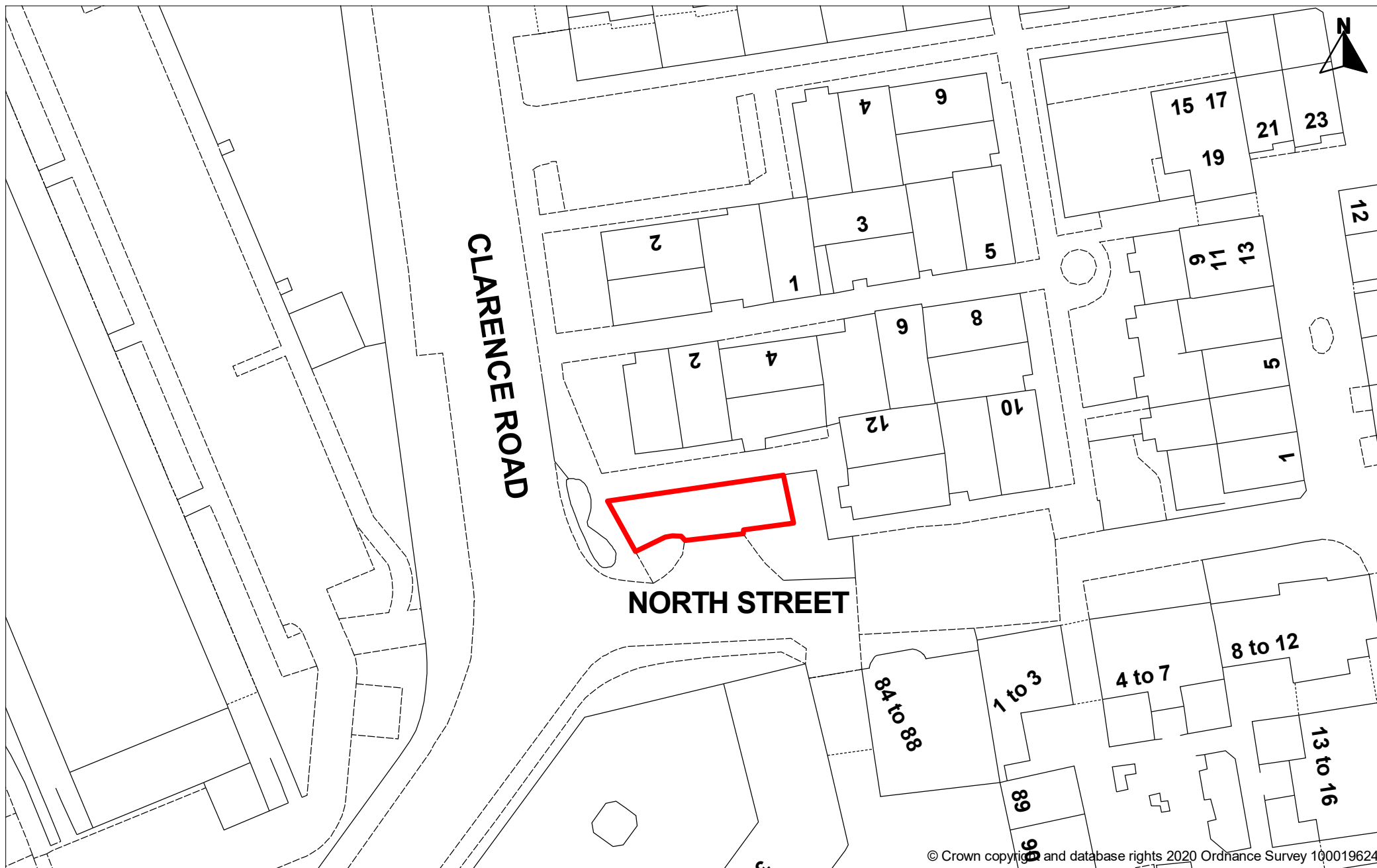


TRINITY CLOSE CAR PARK - 47



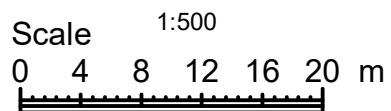
If this map has been transmitted electronically, use the scale bar in preference to the written scale





**TOWN HALL, HIGH STREET, GOSPORT,  
HANTS, PO12 1EB.**

DATE : 04/08/2020

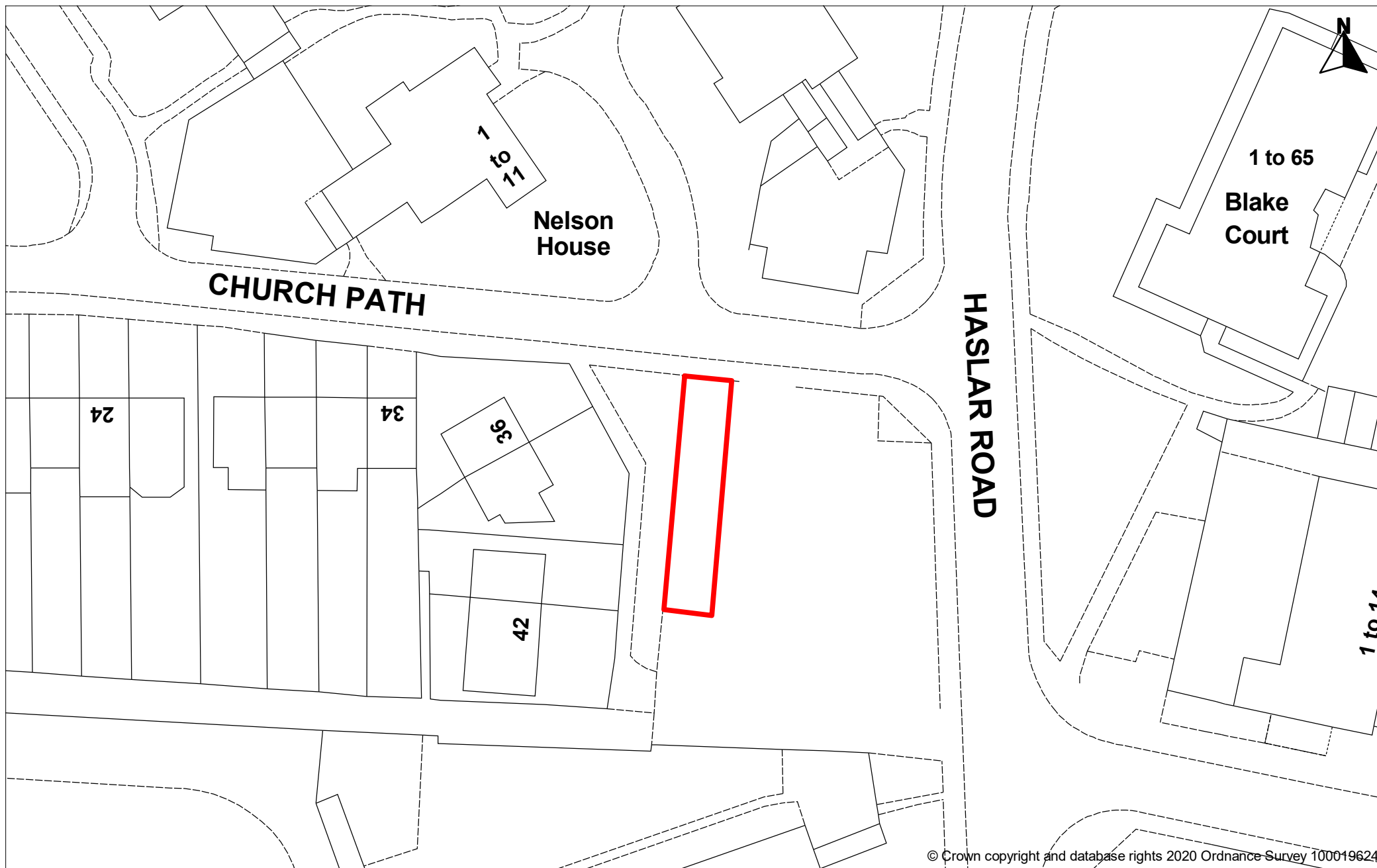


FARRIERS WALK CAR PARK - 48



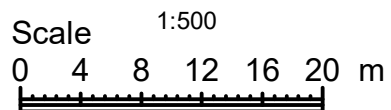
If this map has been transmitted electronically, use the scale bar in preference to the written scale

© Crown copyright and database rights 2020 Ordnance Survey 100019624



**TOWN HALL, HIGH STREET, GOSPORT,  
HANTS, PO12 1EB.**

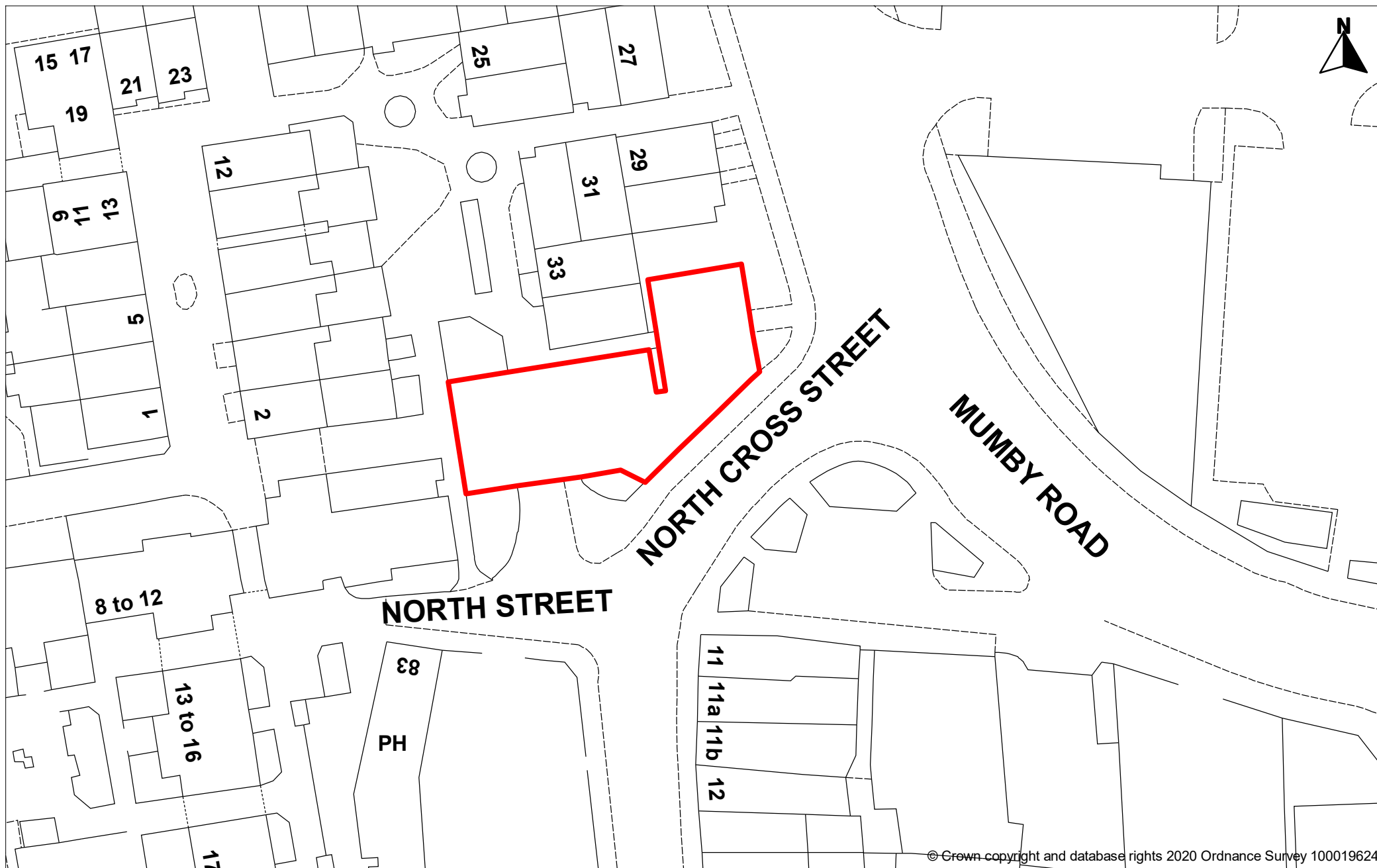
DATE : 04/08/2020



**CHURCH PATH CAR PARK - 49**

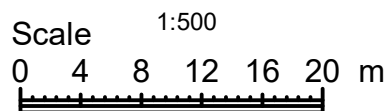


If this map has been transmitted electronically, use the scale bar in preference to the written scale



**TOWN HALL, HIGH STREET, GOSPORT,  
HANTS, PO12 1EB.**

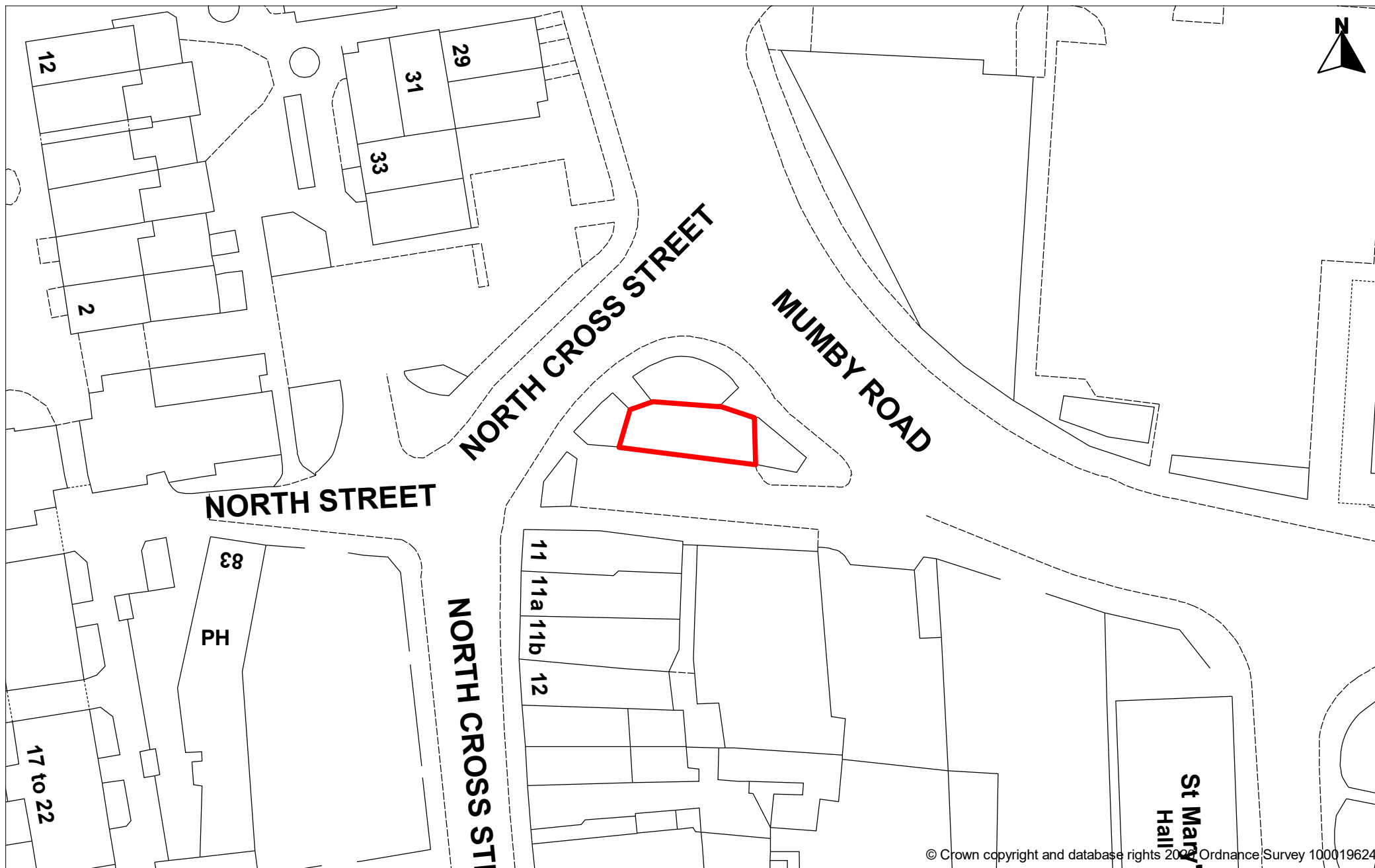
DATE : 04/08/2020



**NORTH CROSS STREET CAR PARK - 50**

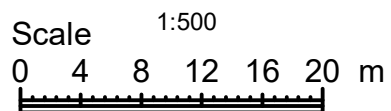


If this map has been transmitted electronically, use the scale bar in preference to the written scale



**TOWN HALL, HIGH STREET, GOSPORT,  
HANTS, PO12 1EB.**

DATE : 04/08/2020

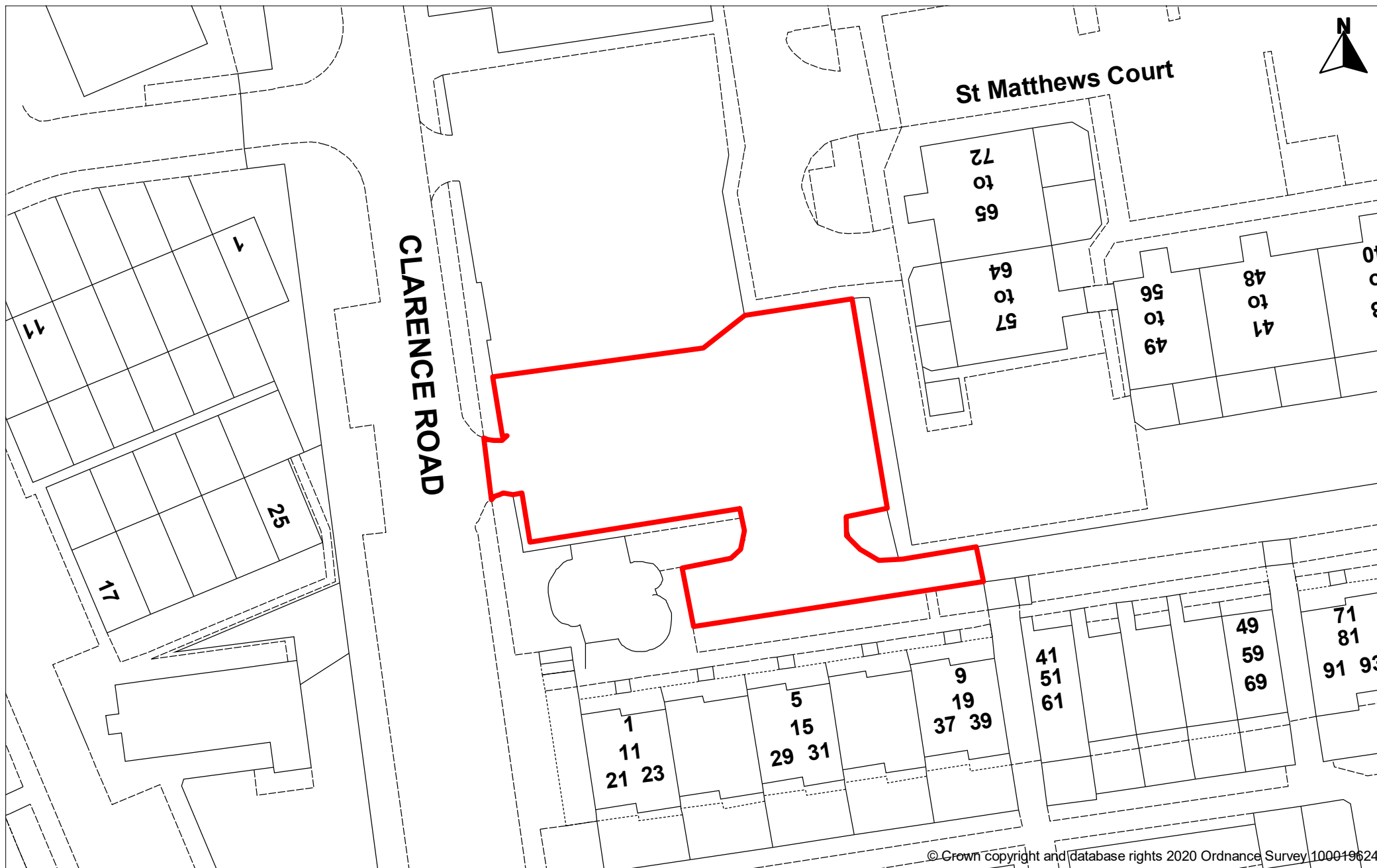


**NORTH STREET CAR PARK - 51**



If this map has been transmitted electronically, use the scale bar in preference to the written scale

© Crown copyright and database rights 2008 Ordnance Survey 100019624



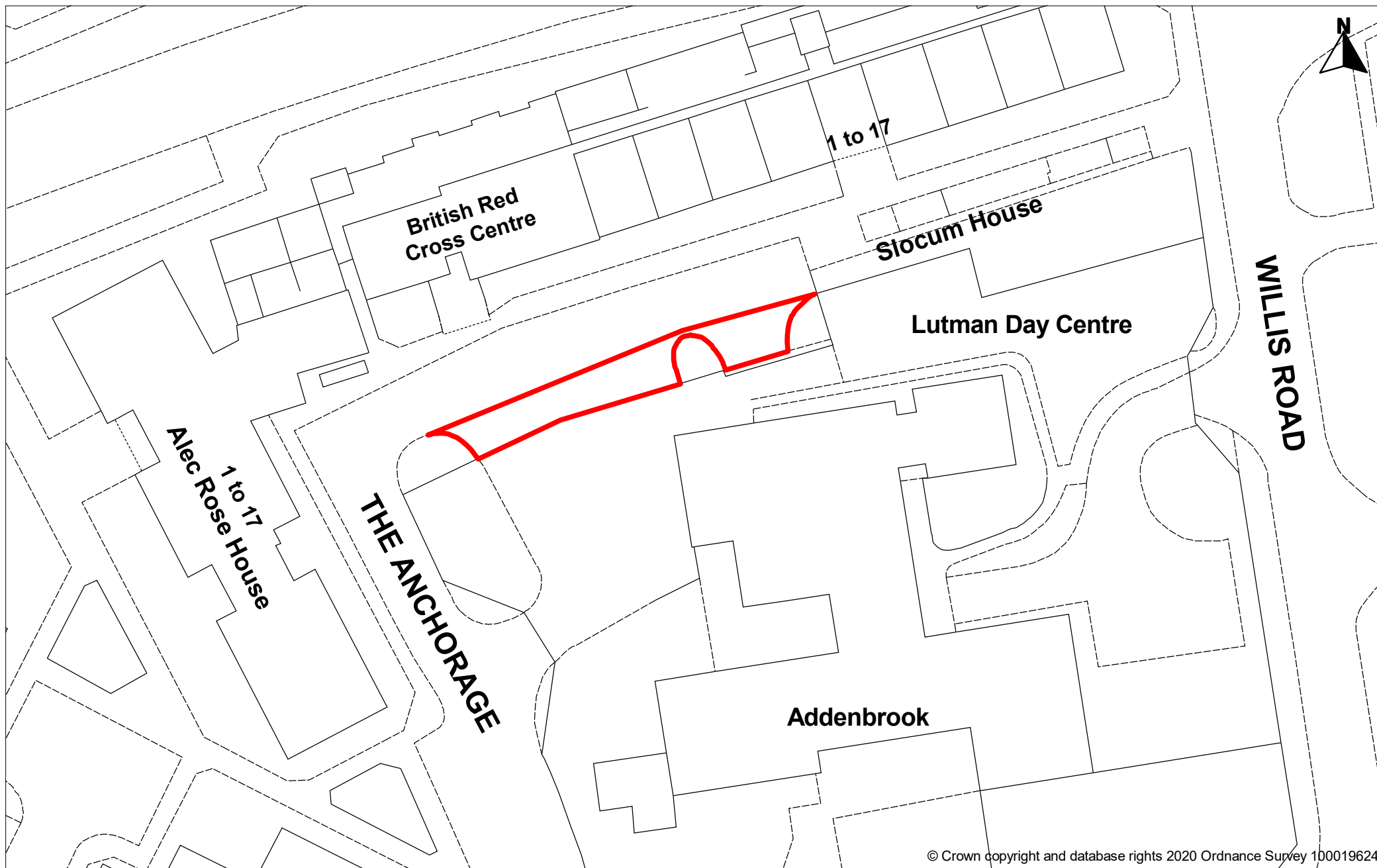
**TOWN HALL, HIGH STREET, GOSPORT,  
HANTS, PO12 1EB.**

DATE : 27/08/2020



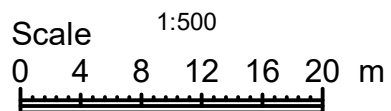
If this map has been transmitted electronically, use the scale bar in preference to the written scale

**WHITE LION CAR PARK - 52**



**TOWN HALL, HIGH STREET, GOSPORT,  
HANTS, PO12 1EB.**

DATE : 04/08/2020

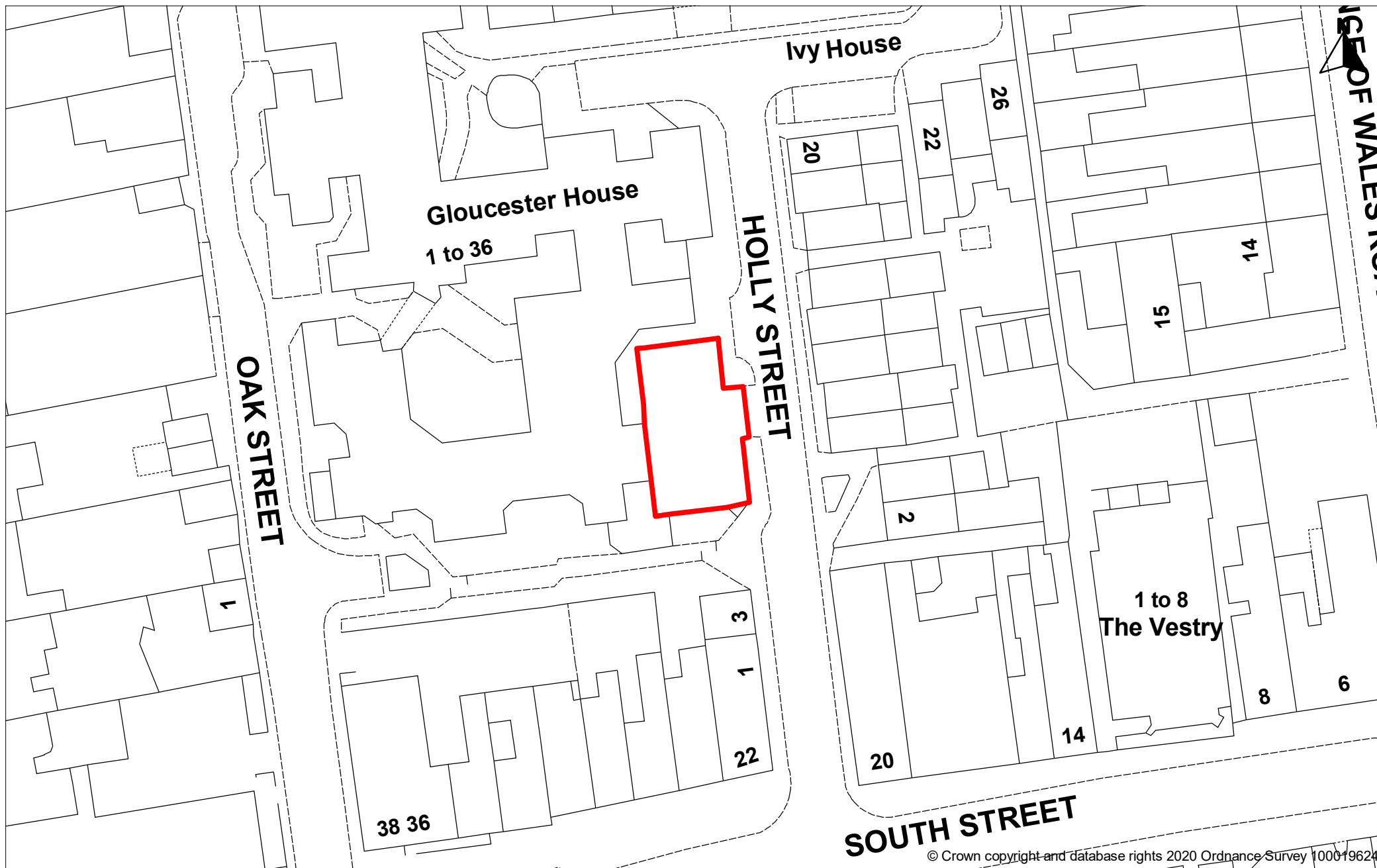


**ALEC ROSE HOUSE CAR PARK - 53**



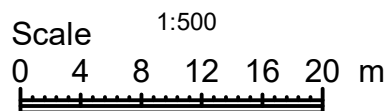
If this map has been transmitted electronically, use the scale bar in preference to the written scale

© Crown copyright and database rights 2020 Ordnance Survey 100019624



**TOWN HALL, HIGH STREET, GOSPORT,  
HANTS, PO12 1EB.**

DATE : 04/08/2020



**GLOUCESTER HOUSE CAR PARK - 54**



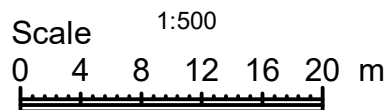
If this map has been transmitted electronically, use the scale bar in preference to the written scale





**TOWN HALL, HIGH STREET, GOSPORT,  
HANTS, PO12 1EB.**

DATE : 27/08/2020

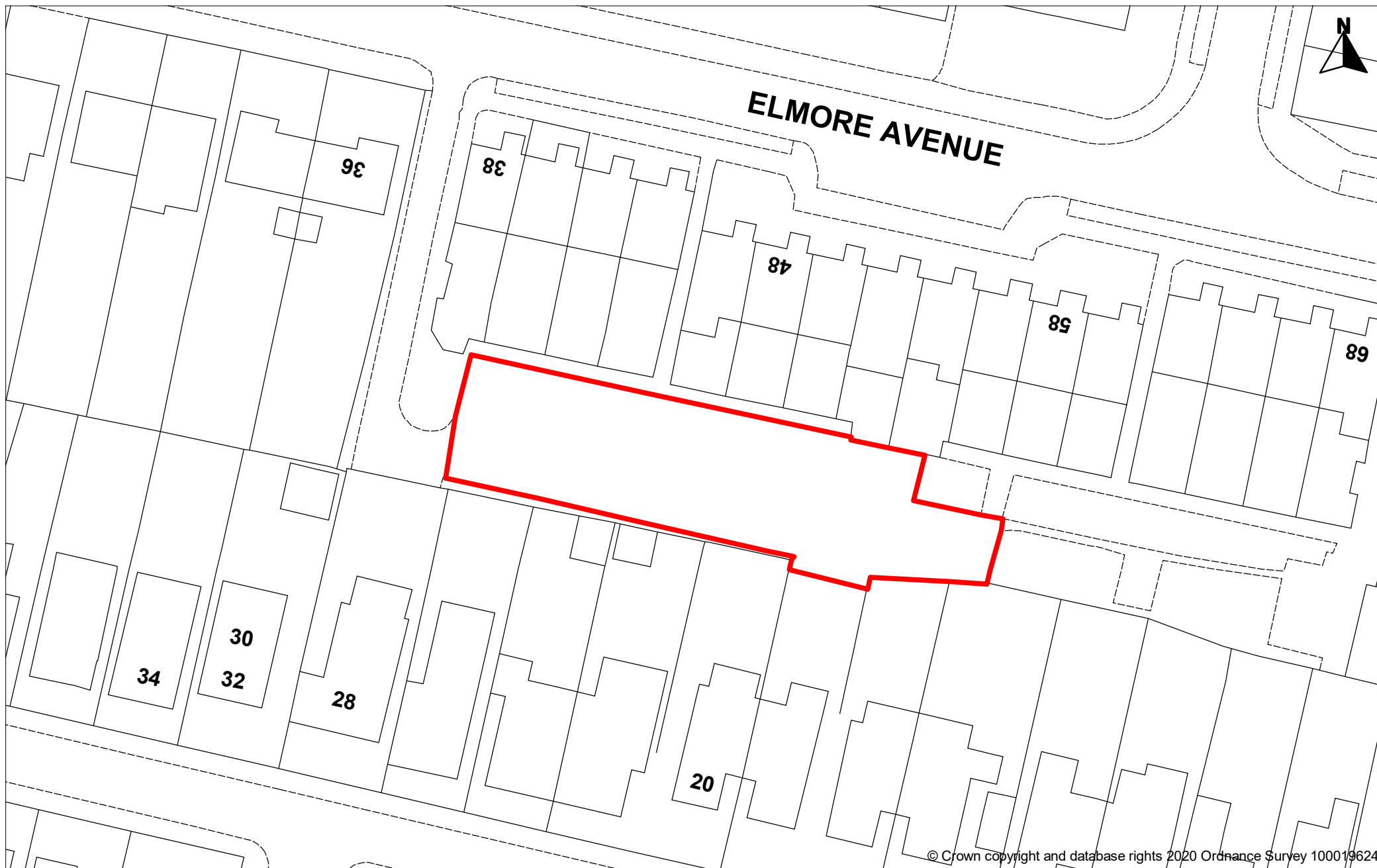


**HOVE COURT CAR PARK - 55**



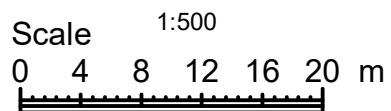
If this map has been transmitted electronically, use the scale bar in preference to the written scale





**TOWN HALL, HIGH STREET, GOSPORT,  
HANTS, PO12 1EB.**

DATE : 04/08/2020



**ELMORE AVENUE CAR PARK - 56**

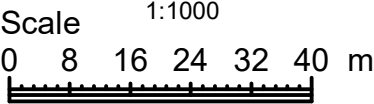


If this map has been transmitted electronically, use the scale bar in preference to the written scale



**TOWN HALL, HIGH STREET, GOSPORT,  
HANTS, PO12 1EB.**

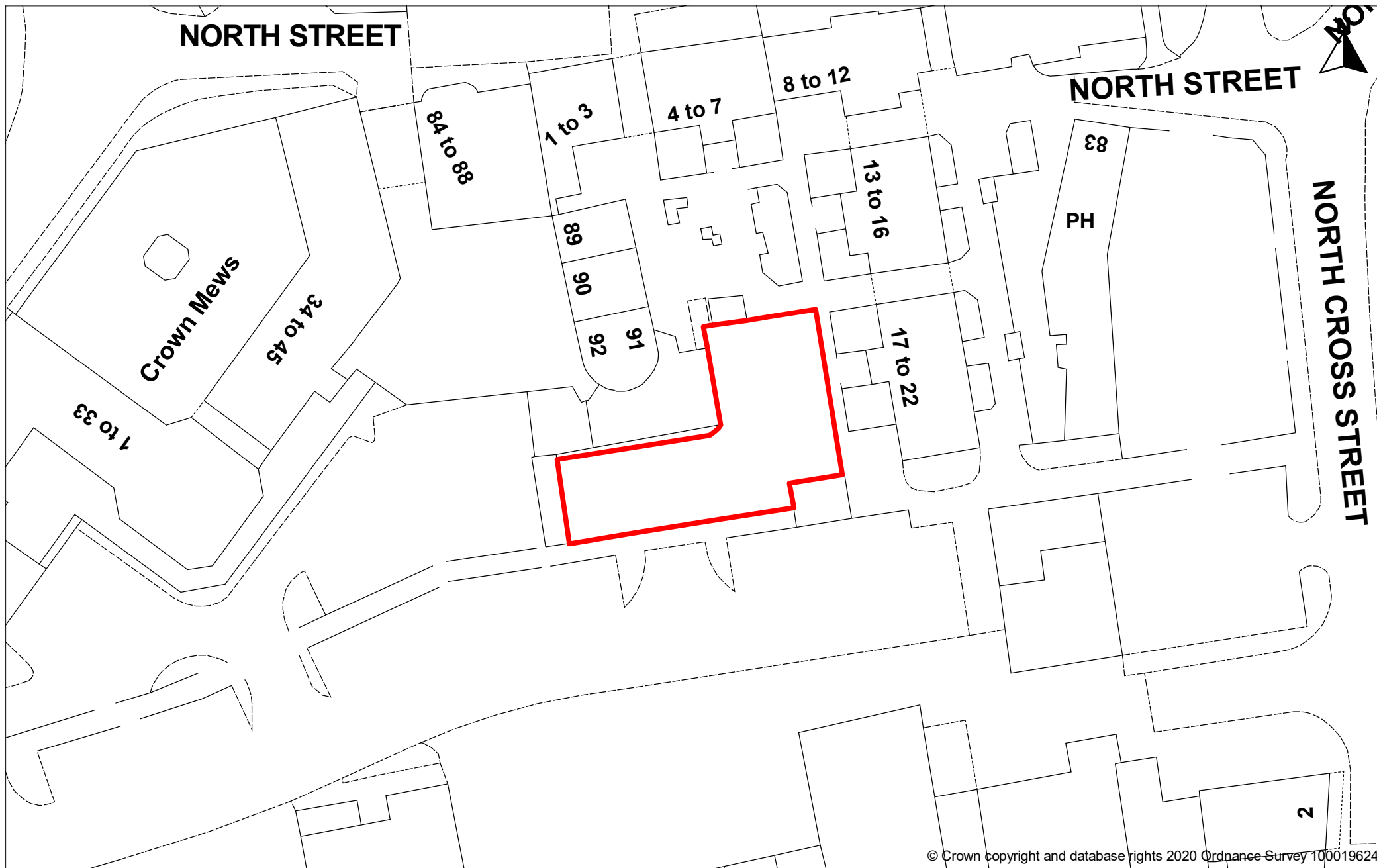
DATE : 04/08/2020



**CHESTER COURTS CAR PARK - 57**



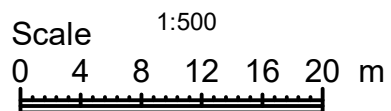
If this map has been transmitted electronically, use the scale bar in preference to the written scale



© Crown copyright and database rights 2020 Ordnance Survey 100019624

**TOWN HALL, HIGH STREET, GOSPORT,  
HANTS, PO12 1EB.**

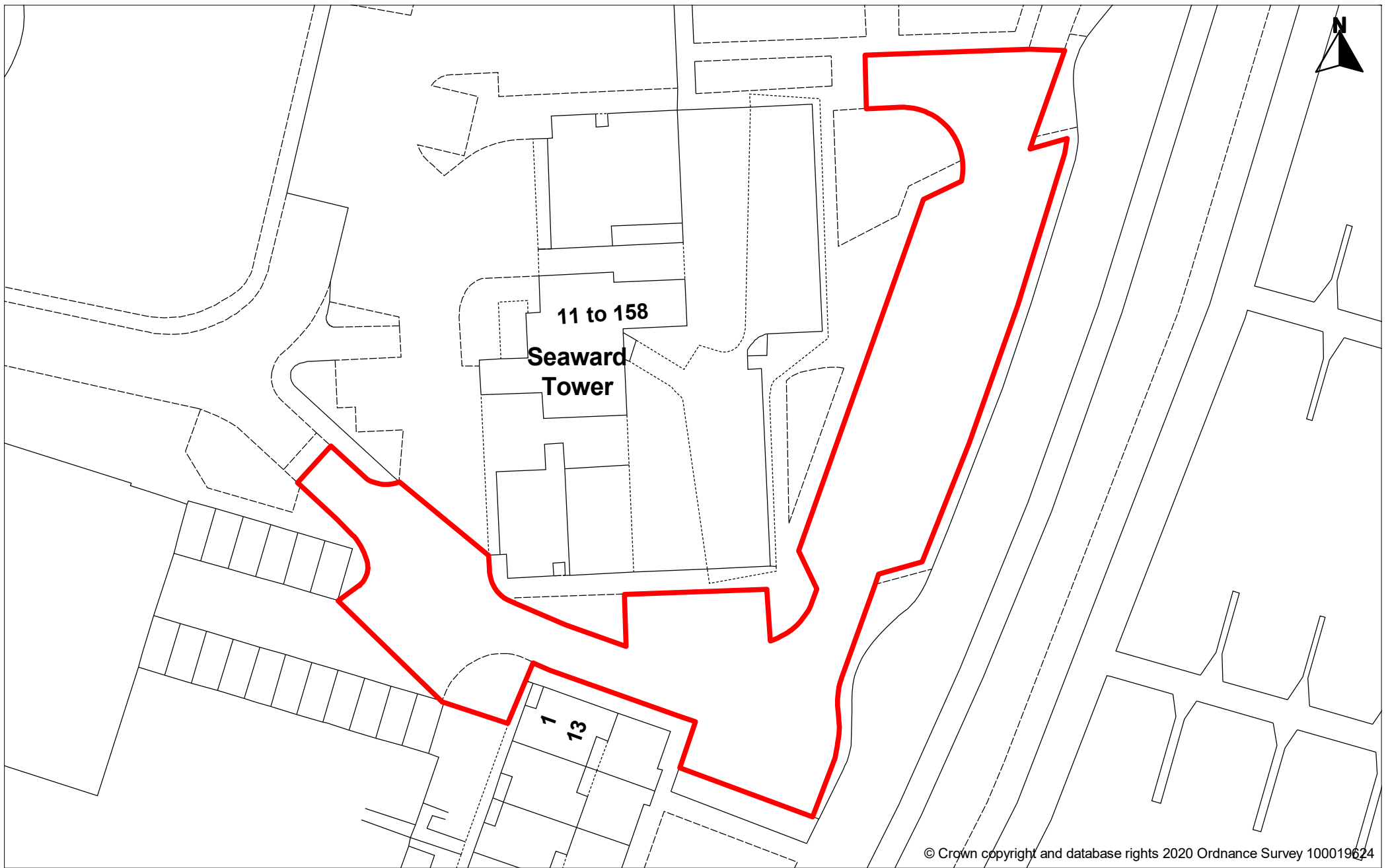
DATE : 04/08/2020



**BURNHAMS WALK CAR PARK - 58**



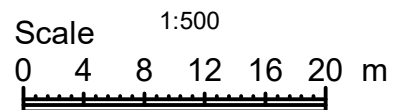
If this map has been transmitted electronically, use the scale bar in preference to the written scale



© Crown copyright and database rights 2020 Ordnance Survey 100019624

**TOWN HALL, HIGH STREET, GOSPORT,  
HANTS, PO12 1EB.**

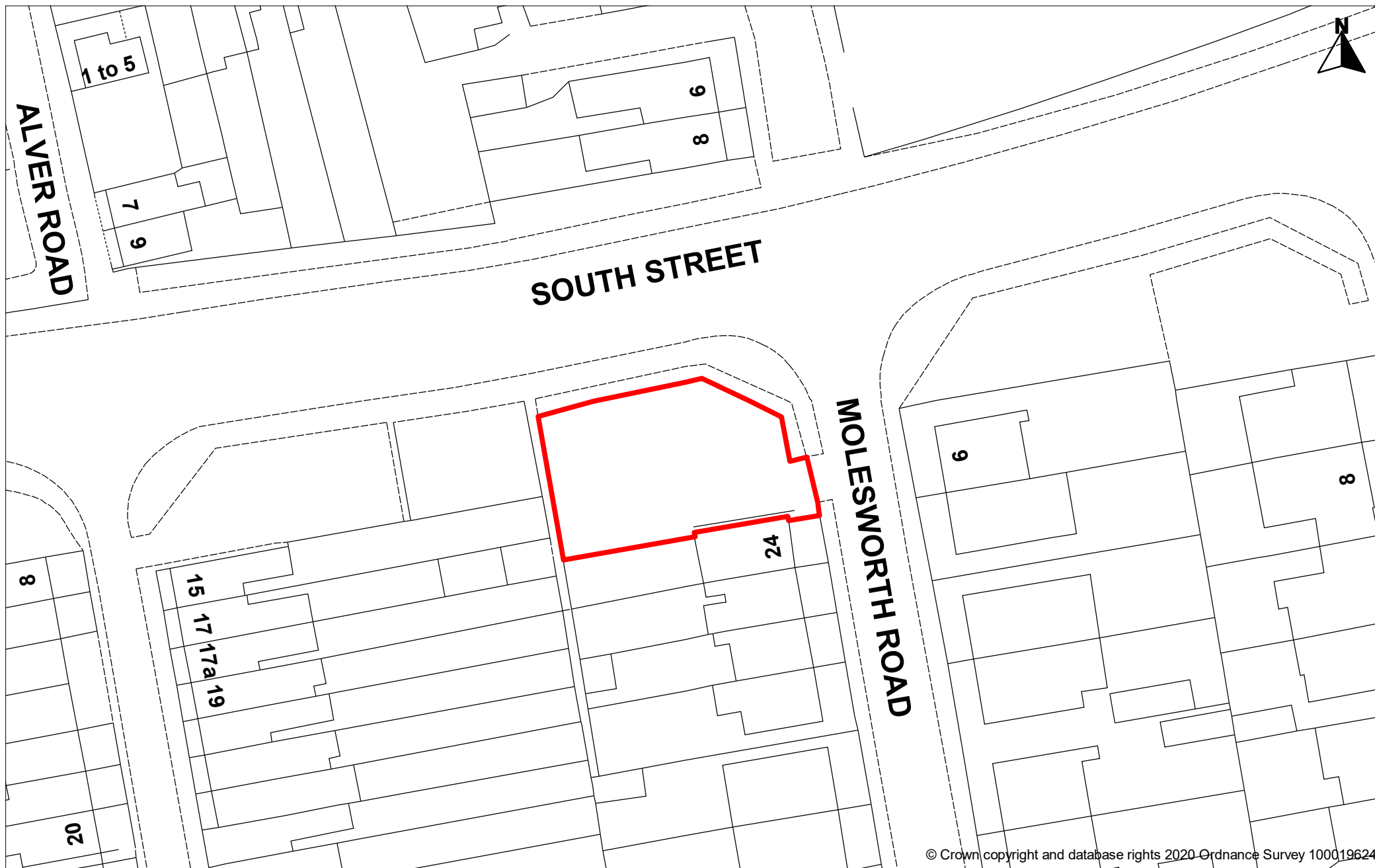
DATE : 27/08/2020



**WATERGATE CAR PARK - 59**



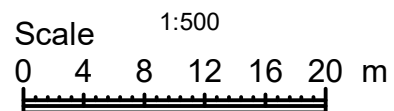
If this map has been transmitted electronically, use the scale bar in preference to the written scale



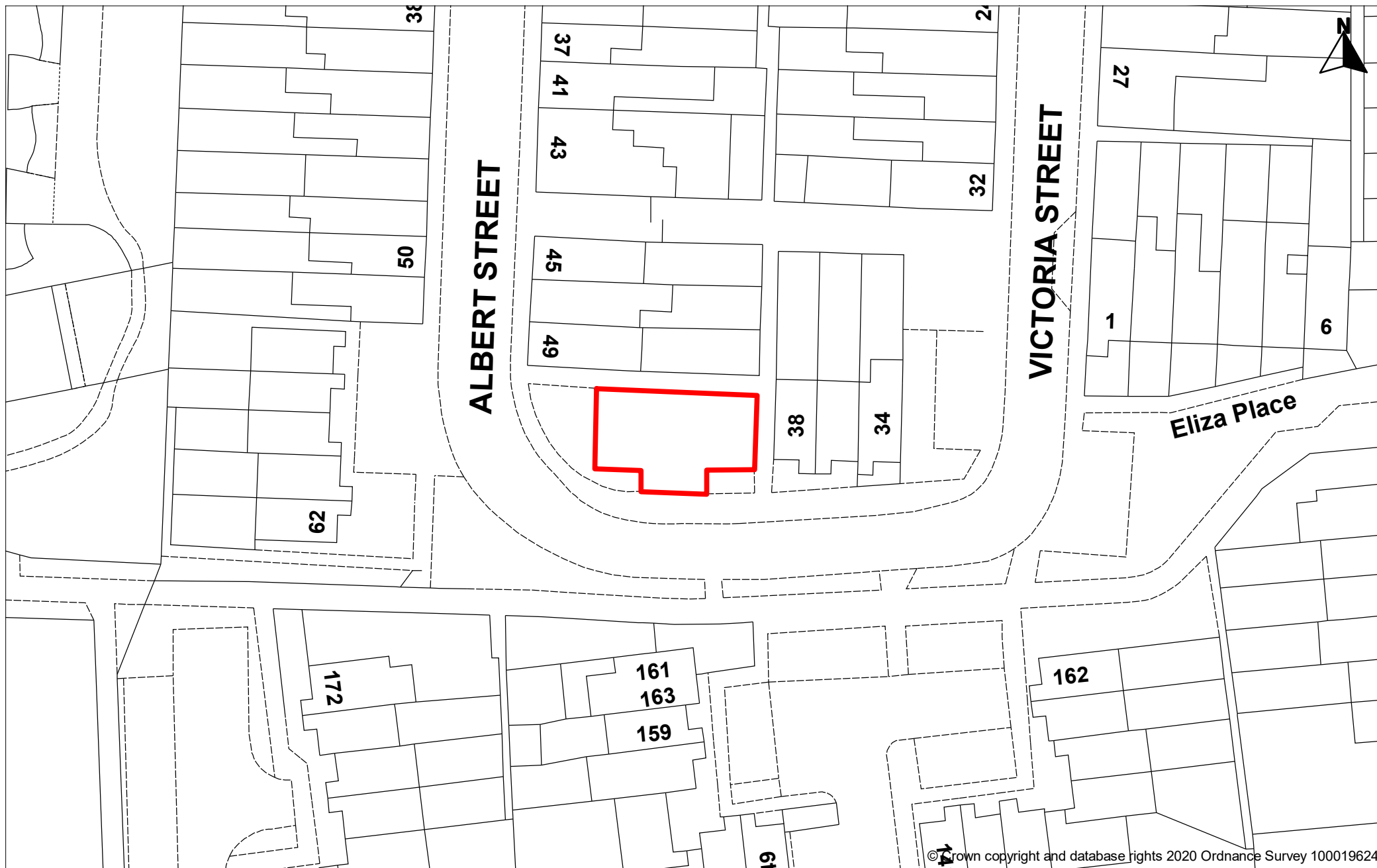
© Crown copyright and database rights 2020 Ordnance Survey 100019624

**TOWN HALL, HIGH STREET, GOSPORT,  
HANTS, PO12 1EB.**

DATE : 04/08/2020

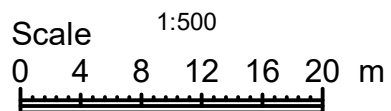


**MOLESWORTH ROAD CAR PARK - 60**



**TOWN HALL, HIGH STREET, GOSPORT,  
HANTS, PO12 1EB.**

DATE : 04/08/2020

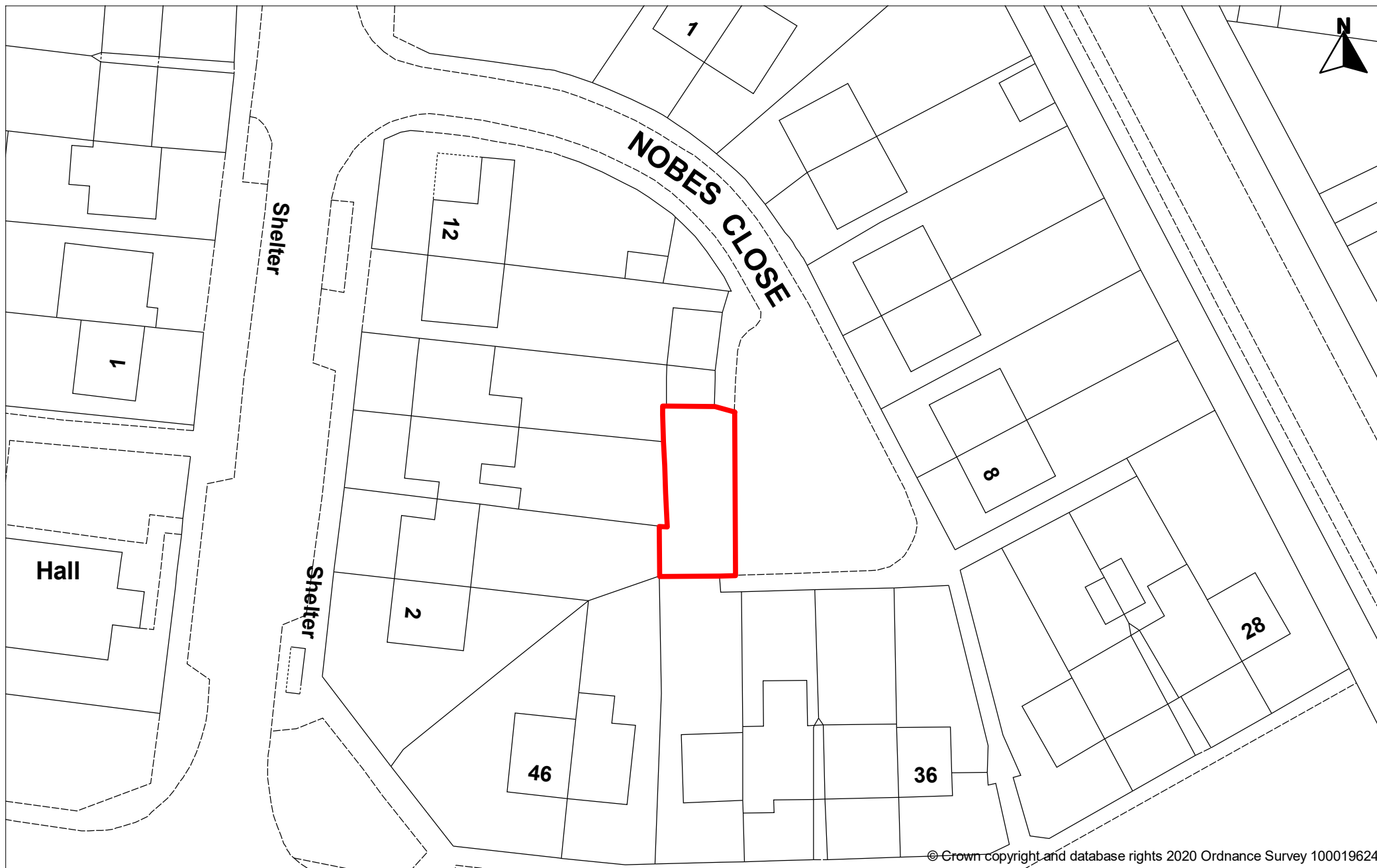


**VICTORIA STREET CAR PARK - 61**



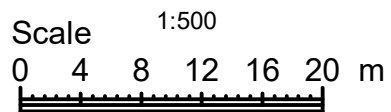
If this map has been transmitted electronically, use the scale bar in preference to the written scale

© Crown copyright and database rights 2020 Ordnance Survey 100019624



**TOWN HALL, HIGH STREET, GOSPORT,  
HANTS, PO12 1EB.**

DATE : 04/08/2020

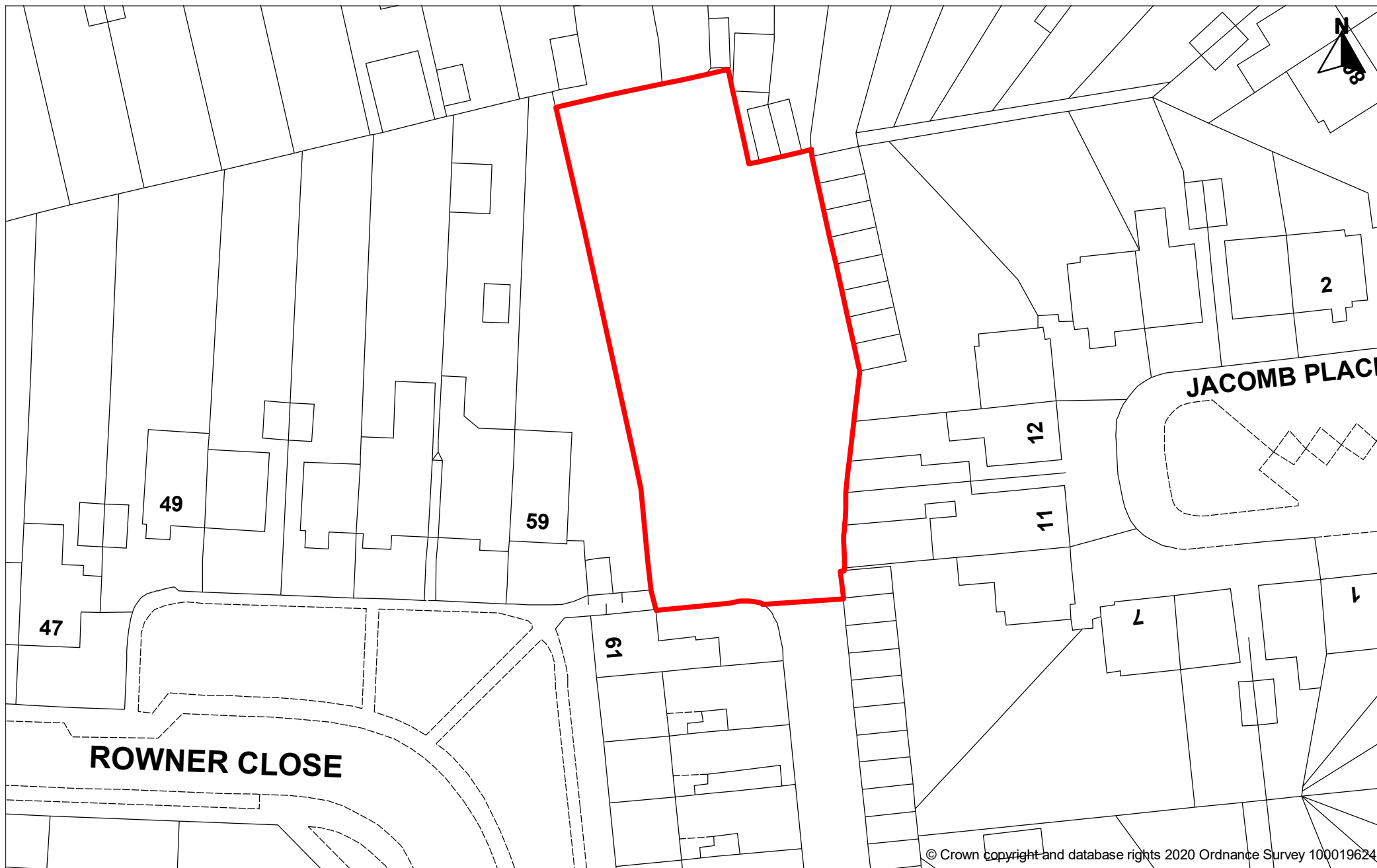


**NOBES CLOSE CAR PARK - 62**



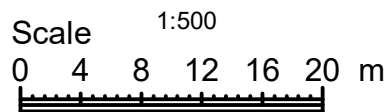
If this map has been transmitted electronically, use the scale bar in preference to the written scale





**TOWN HALL, HIGH STREET, GOSPORT,  
HANTS, PO12 1EB.**

DATE : 04/08/2020

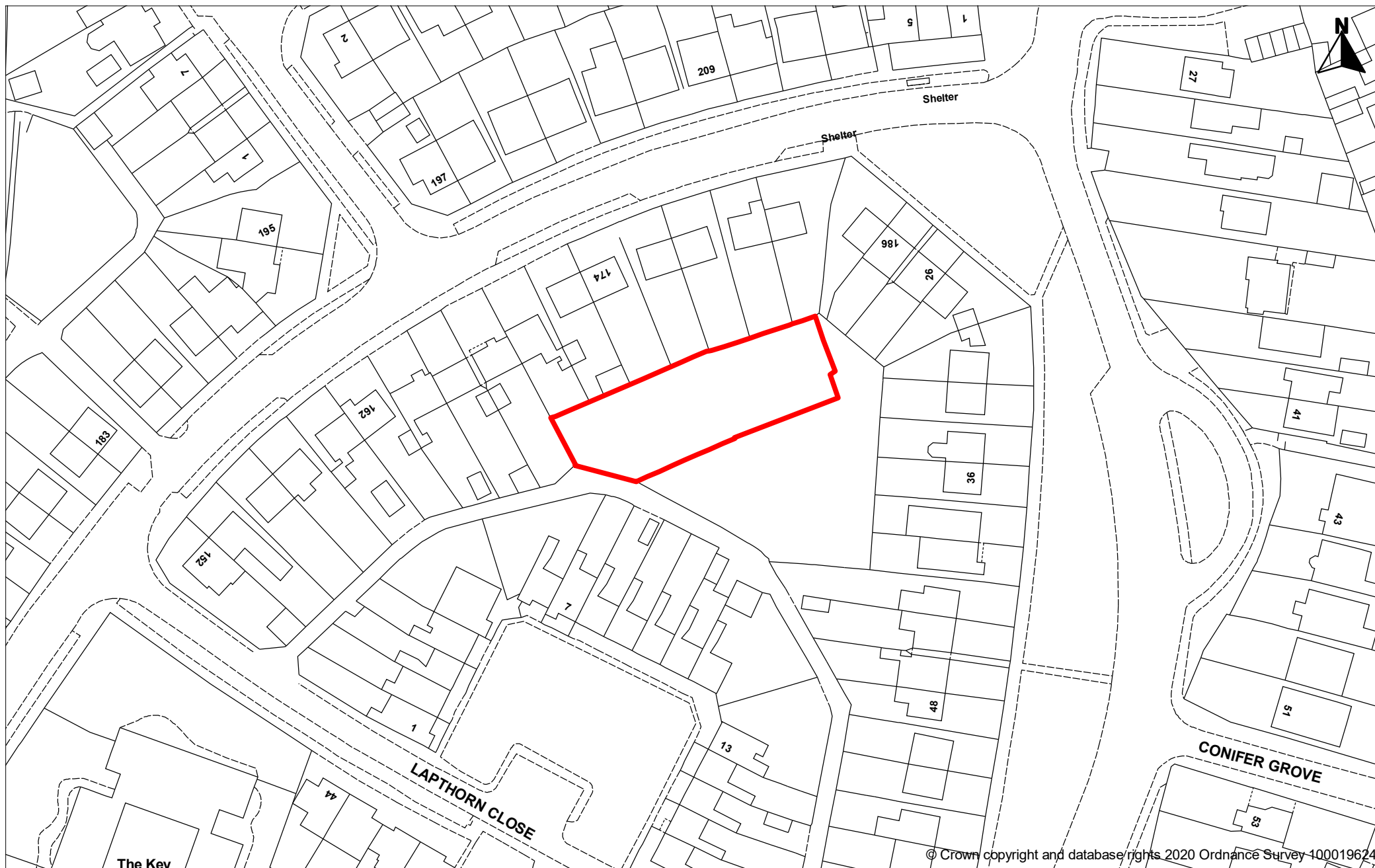


**ROWNER CLOSE CAR PARK - 63**



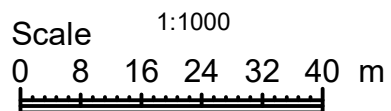
If this map has been transmitted electronically, use the scale bar in preference to the written scale





**TOWN HALL, HIGH STREET, GOSPORT,  
HANTS, PO12 1EB.**

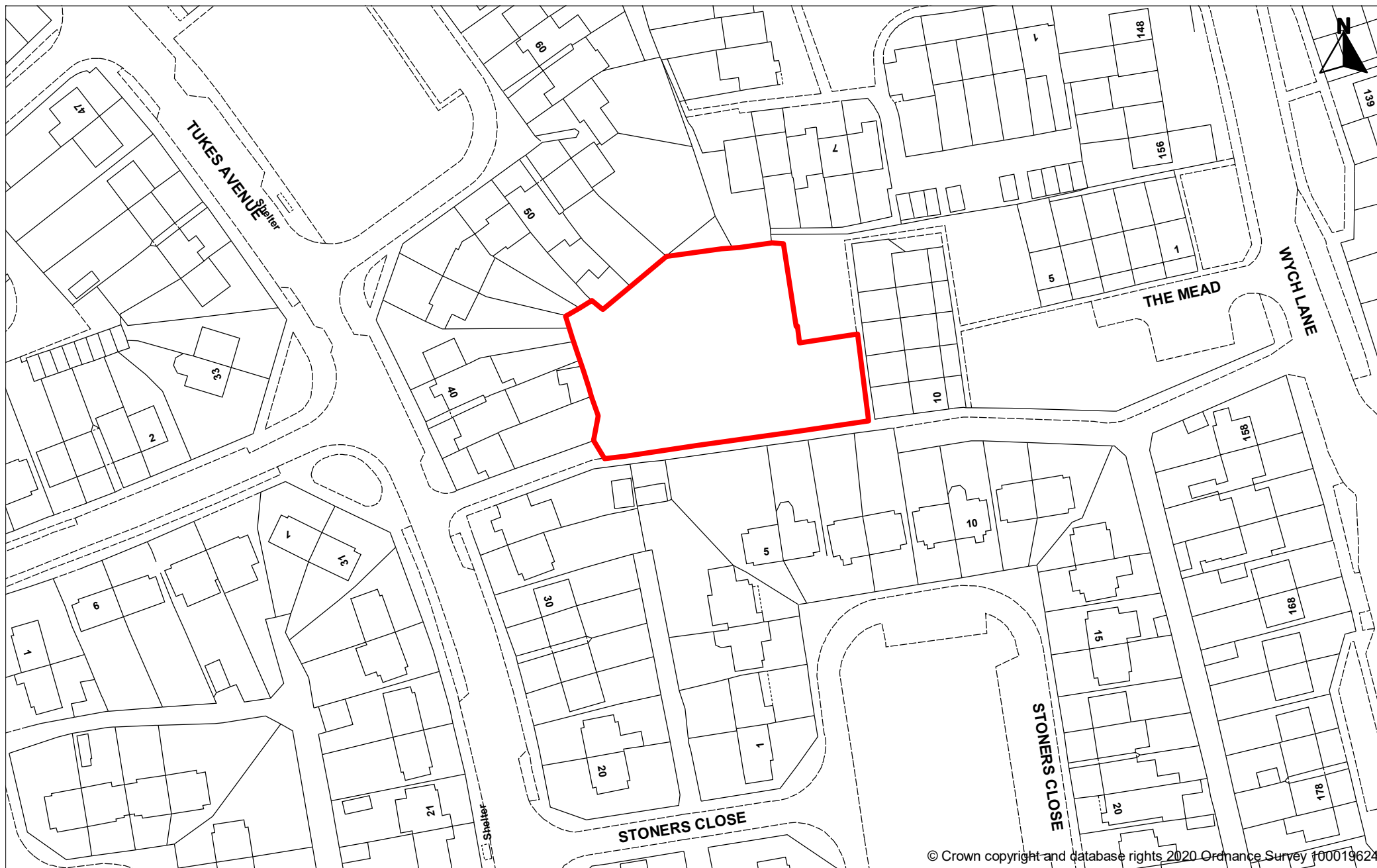
DATE : 04/08/2020



**LAPTHORN CLOSE CAR PARK - 64**

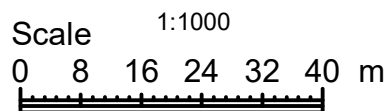


If this map has been transmitted electronically, use the scale bar in preference to the written scale



**TOWN HALL, HIGH STREET, GOSPORT,  
HANTS, PO12 1EB.**

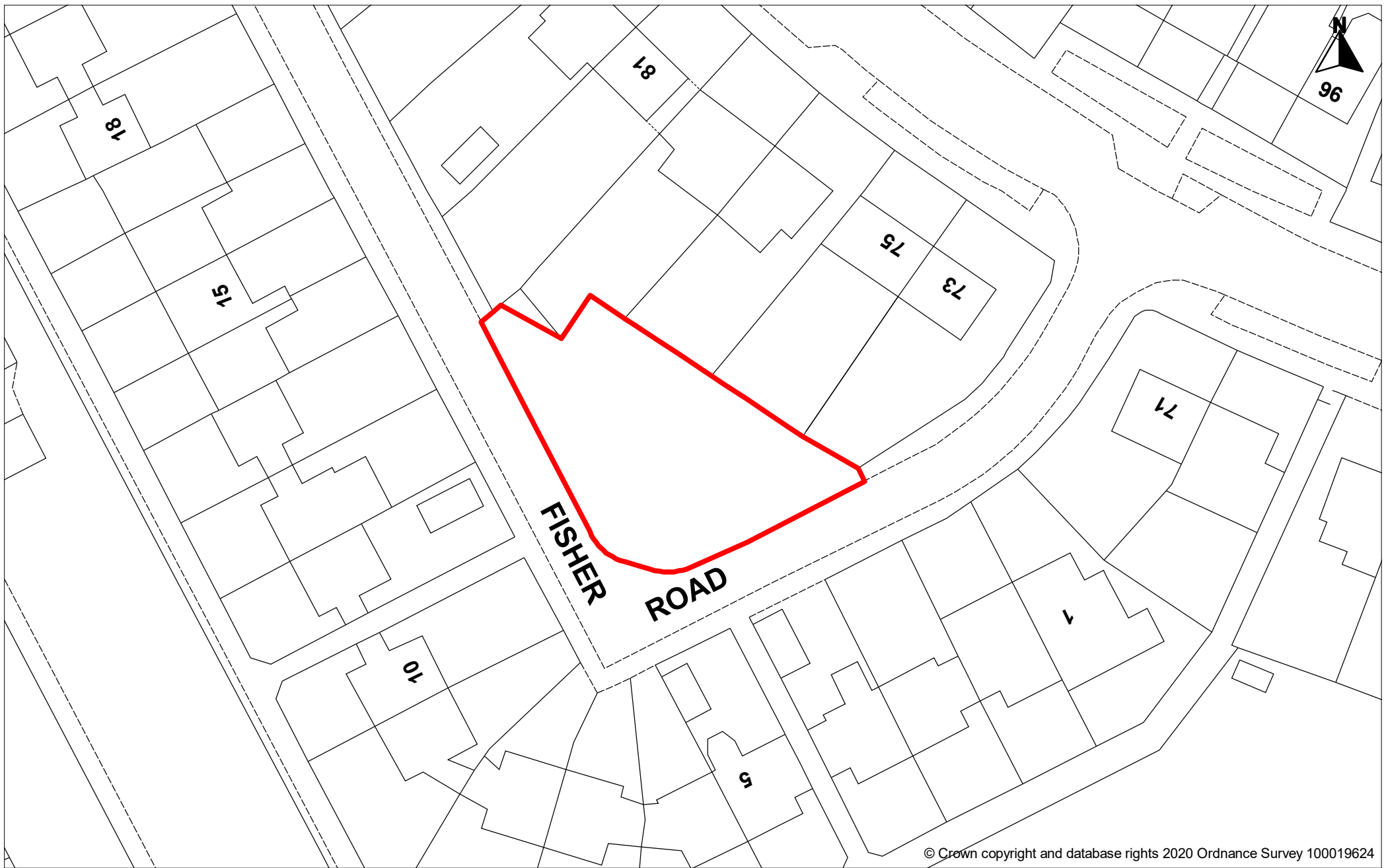
DATE : 04/08/2020



**STONERS CLOSE CAR PARK - 65**



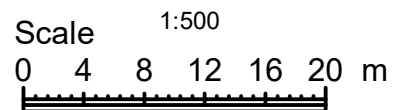
If this map has been transmitted electronically, use the scale bar in preference to the written scale



© Crown copyright and database rights 2020 Ordnance Survey 100019624

**TOWN HALL, HIGH STREET, GOSPORT,  
HANTS, PO12 1EB.**

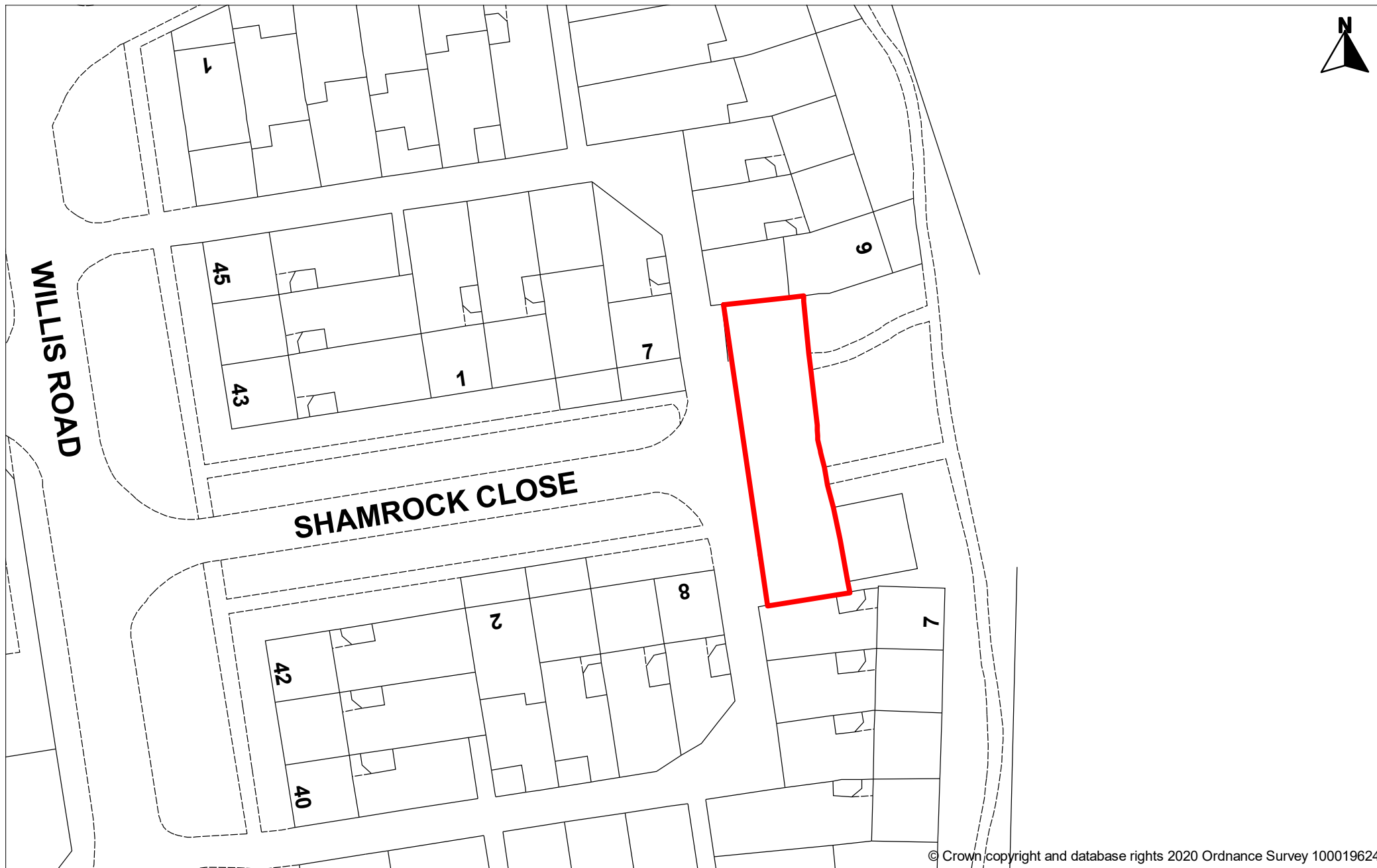
DATE : 04/08/2020



**FISHER ROAD CAR PARK - 66**

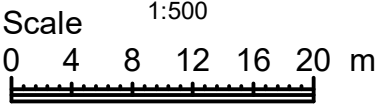


If this map has been transmitted electronically, use the scale bar in preference to the written scale



**TOWN HALL, HIGH STREET, GOSPORT,  
HANTS, PO12 1EB.**

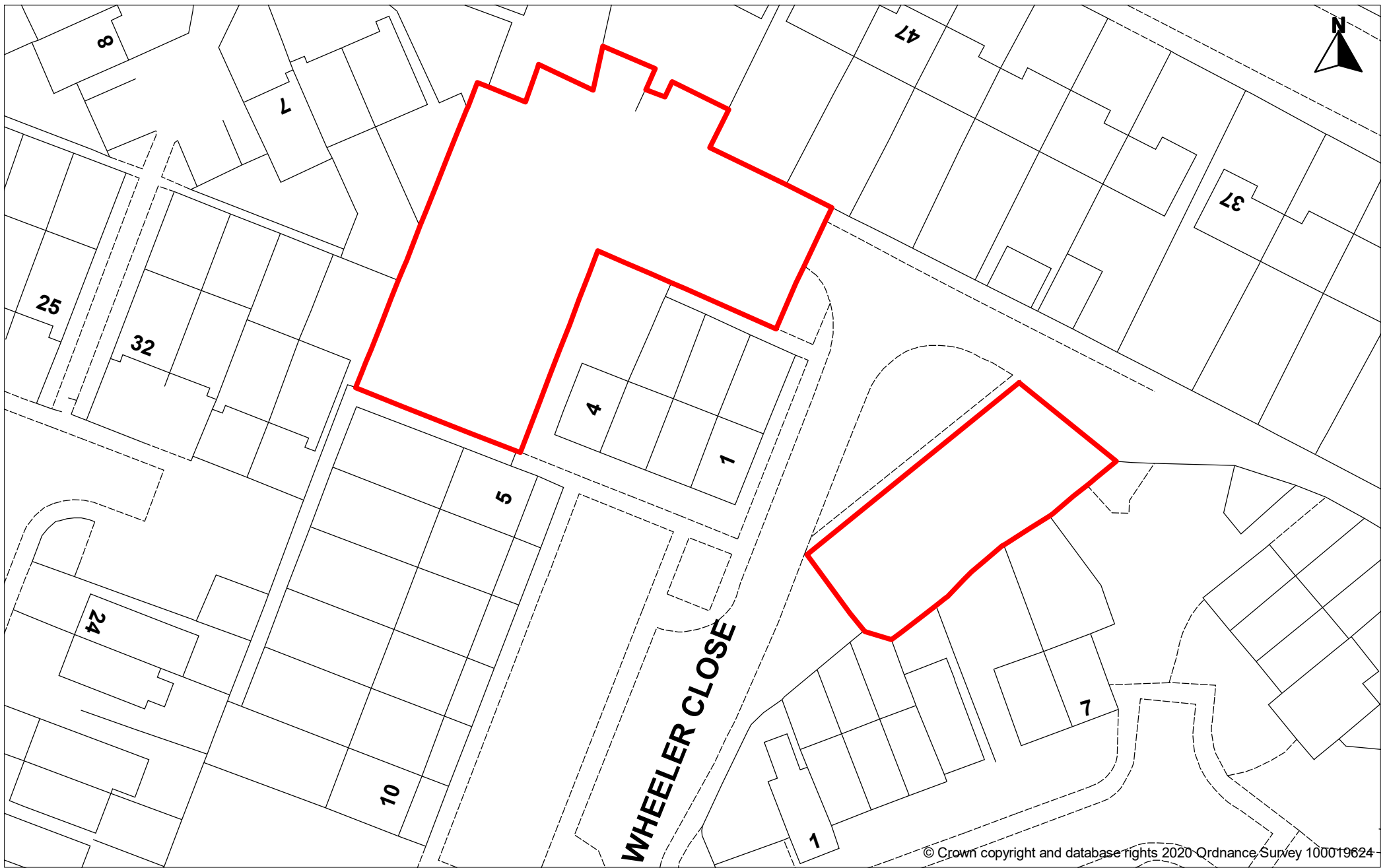
DATE : 04/08/2020



**SHAMROCK CLOSE CAR PARK - 67**

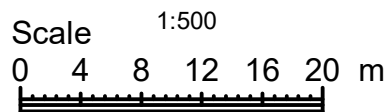


If this map has been transmitted electronically, use the scale bar in preference to the written scale



**TOWN HALL, HIGH STREET, GOSPORT,  
HANTS, PO12 1EB.**

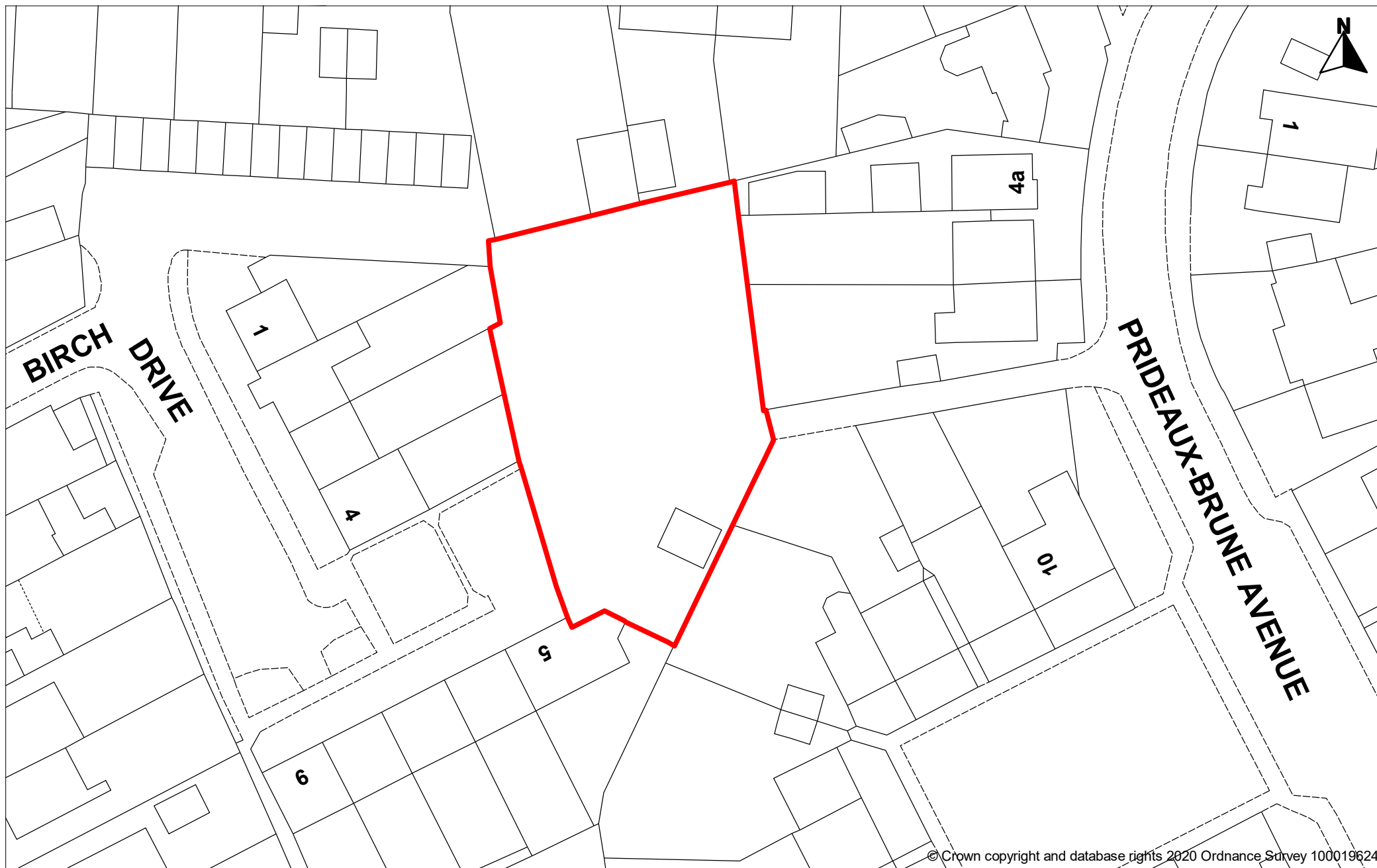
DATE : 04/08/2020



**WHEELER CLOSE CAR PARK - 68**

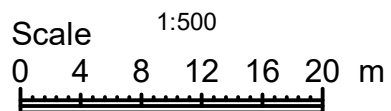


If this map has been transmitted electronically, use the scale bar in preference to the written scale



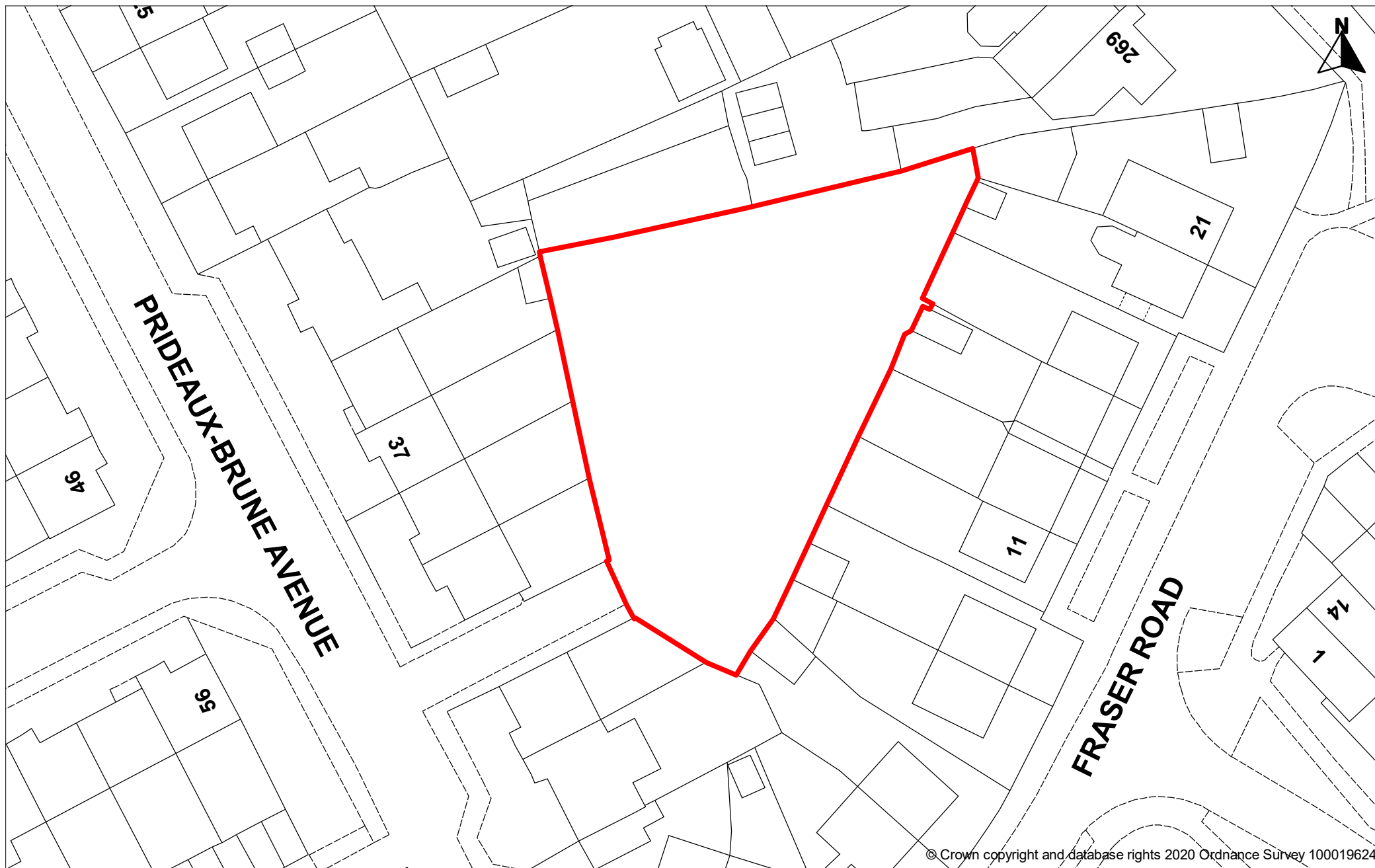
**TOWN HALL, HIGH STREET, GOSPORT,  
HANTS, PO12 1EB.**

DATE : 04/08/2020



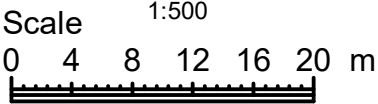
**PRIDEAUX-BRUNE AVENUE NO. 1 CAR PARK - 69**





**TOWN HALL, HIGH STREET, GOSPORT,  
HANTS, PO12 1EB.**

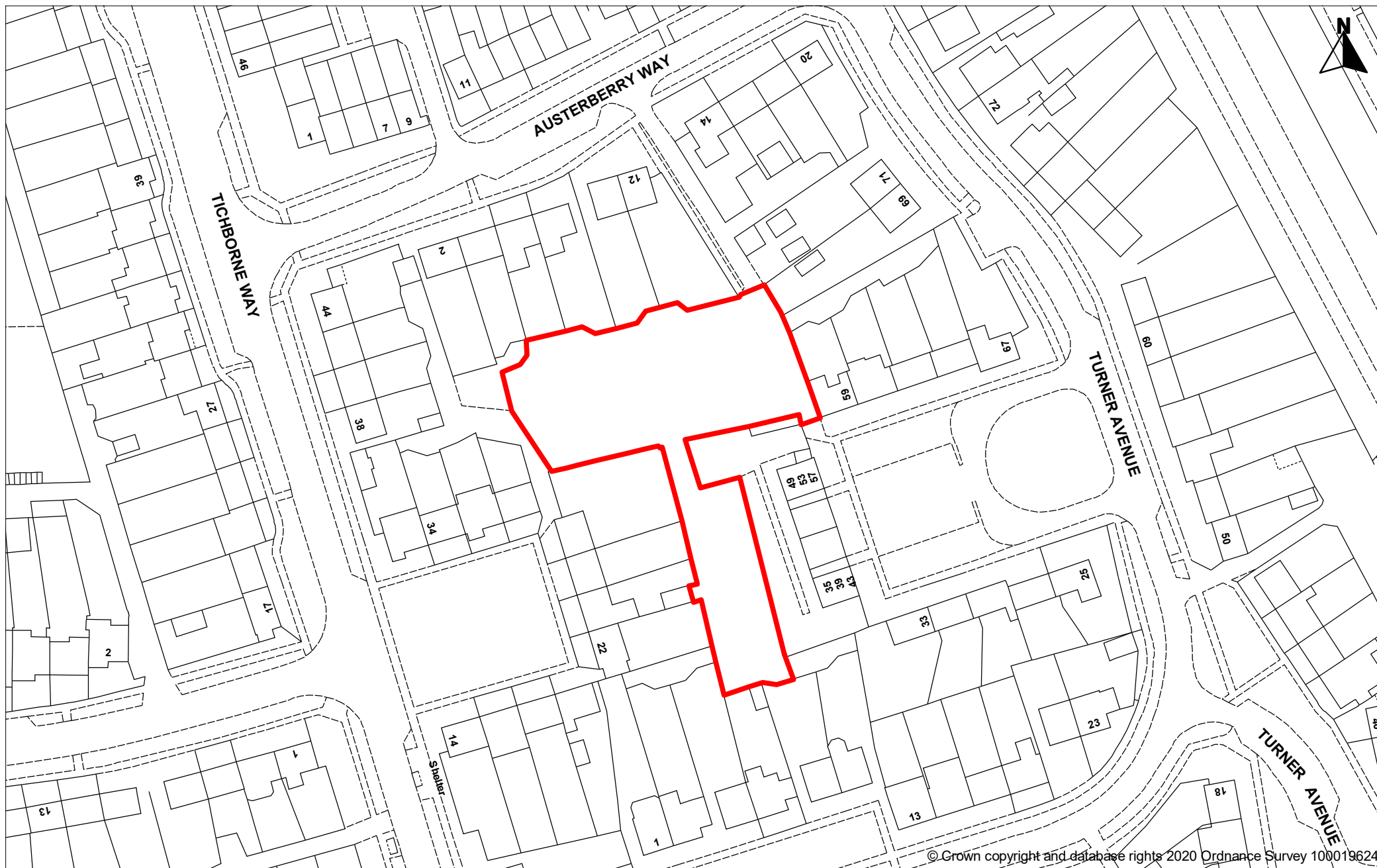
DATE : 04/08/2020



**PRIDEAUX-BRUNE AVENUE NO. 2 CAR PARK - 70**



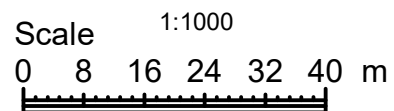
If this map has been transmitted electronically, use the scale bar in preference to the written scale



© Crown copyright and database rights 2020 Ordnance Survey 100019624

**TOWN HALL, HIGH STREET, GOSPORT,  
HANTS, PO12 1EB.**

DATE : 04/08/2020

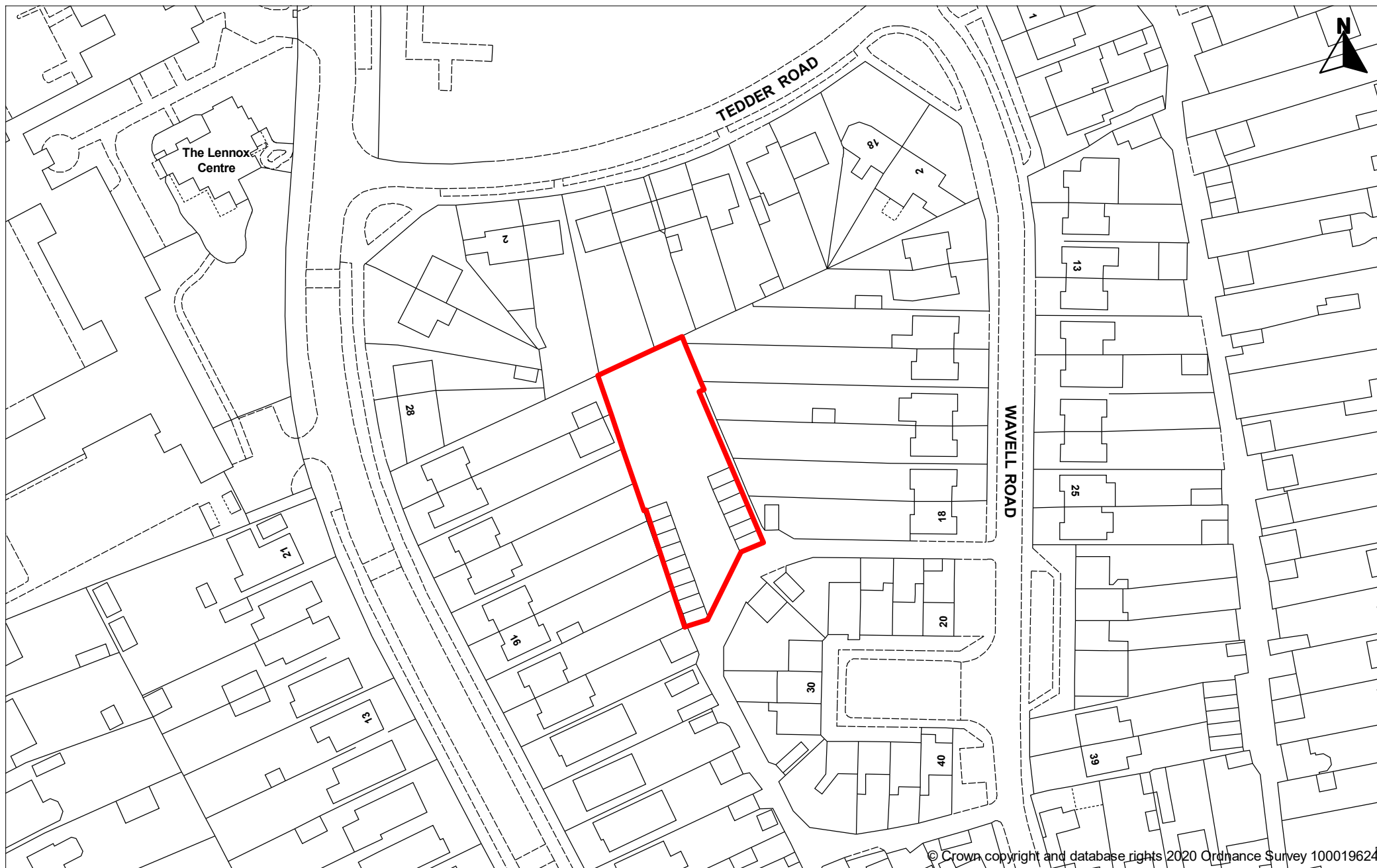


**AUSTERBERRY WAY CAR PARK - 71**



If this map has been transmitted electronically, use the scale bar in preference to the written scale





**TOWN HALL, HIGH STREET, GOSPORT,  
HANTS, PO12 1EB.**      DATE : 04/08/2020

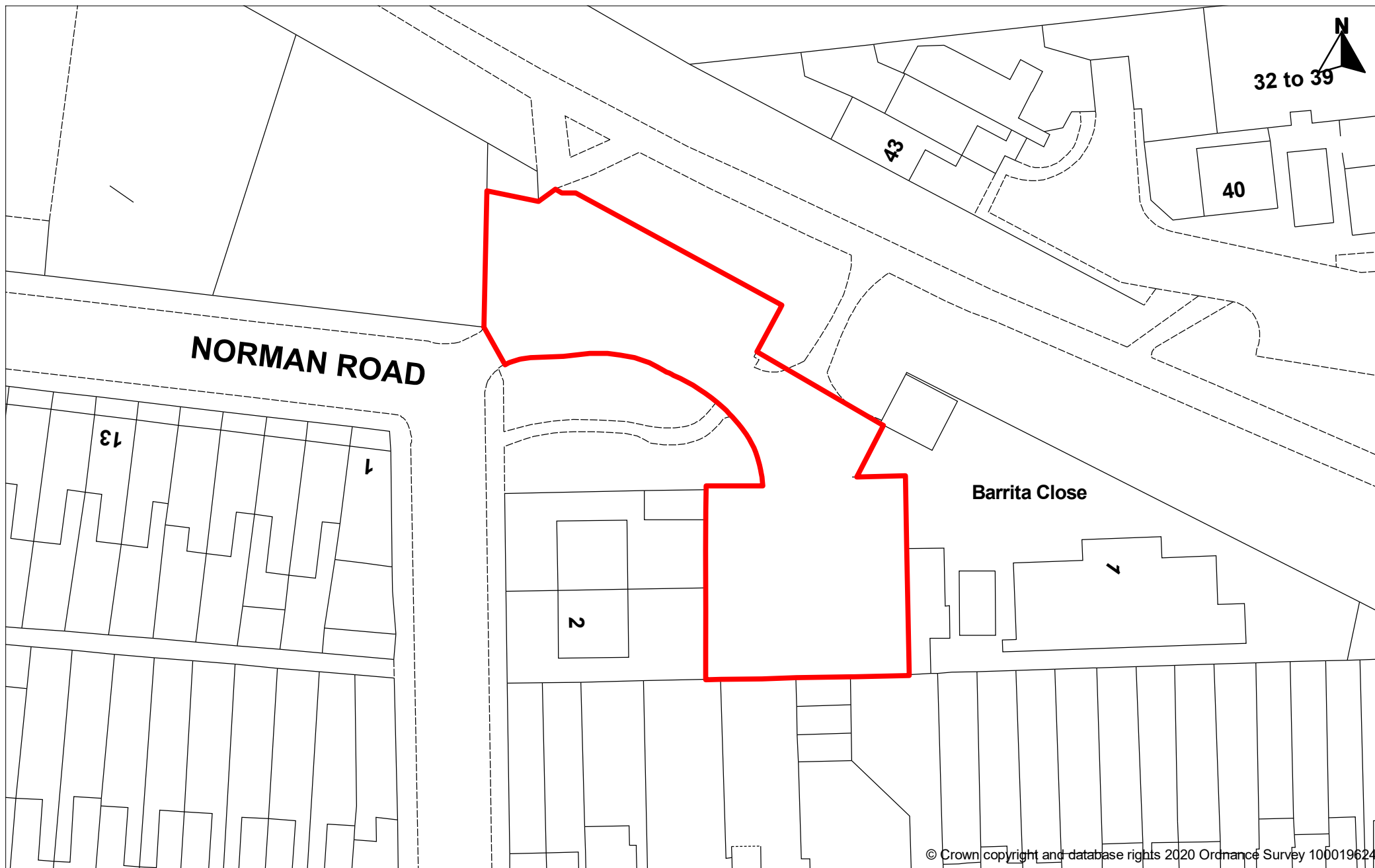
DATE : 04/08/2020

Scale 1:1000  
0 8 16 24 32 40 m

WAVELL ROAD CAR PARK - 72

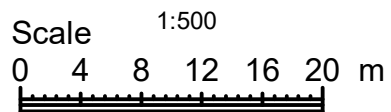


If this map has been transmitted electronically, use the scale bar in preference to the written scale



**TOWN HALL, HIGH STREET, GOSPORT,  
HANTS, PO12 1EB.**

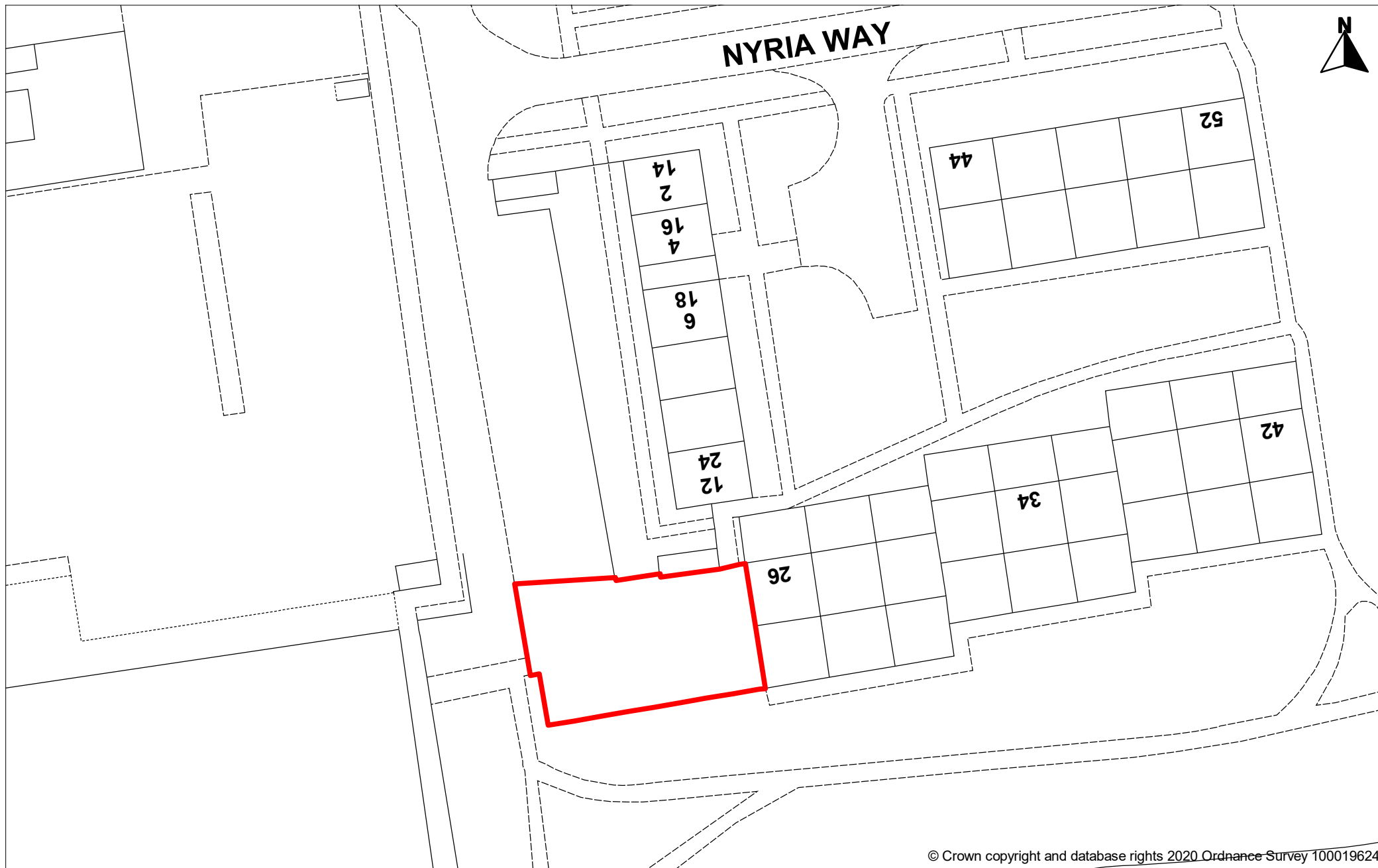
DATE : 27/08/2020



**NORMAN ROAD CAR PARK - 73**



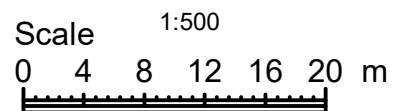
If this map has been transmitted electronically, use the scale bar in preference to the written scale



© Crown copyright and database rights 2020 Ordnance Survey 100019624

**TOWN HALL, HIGH STREET, GOSPORT,  
HANTS, PO12 1EB.**

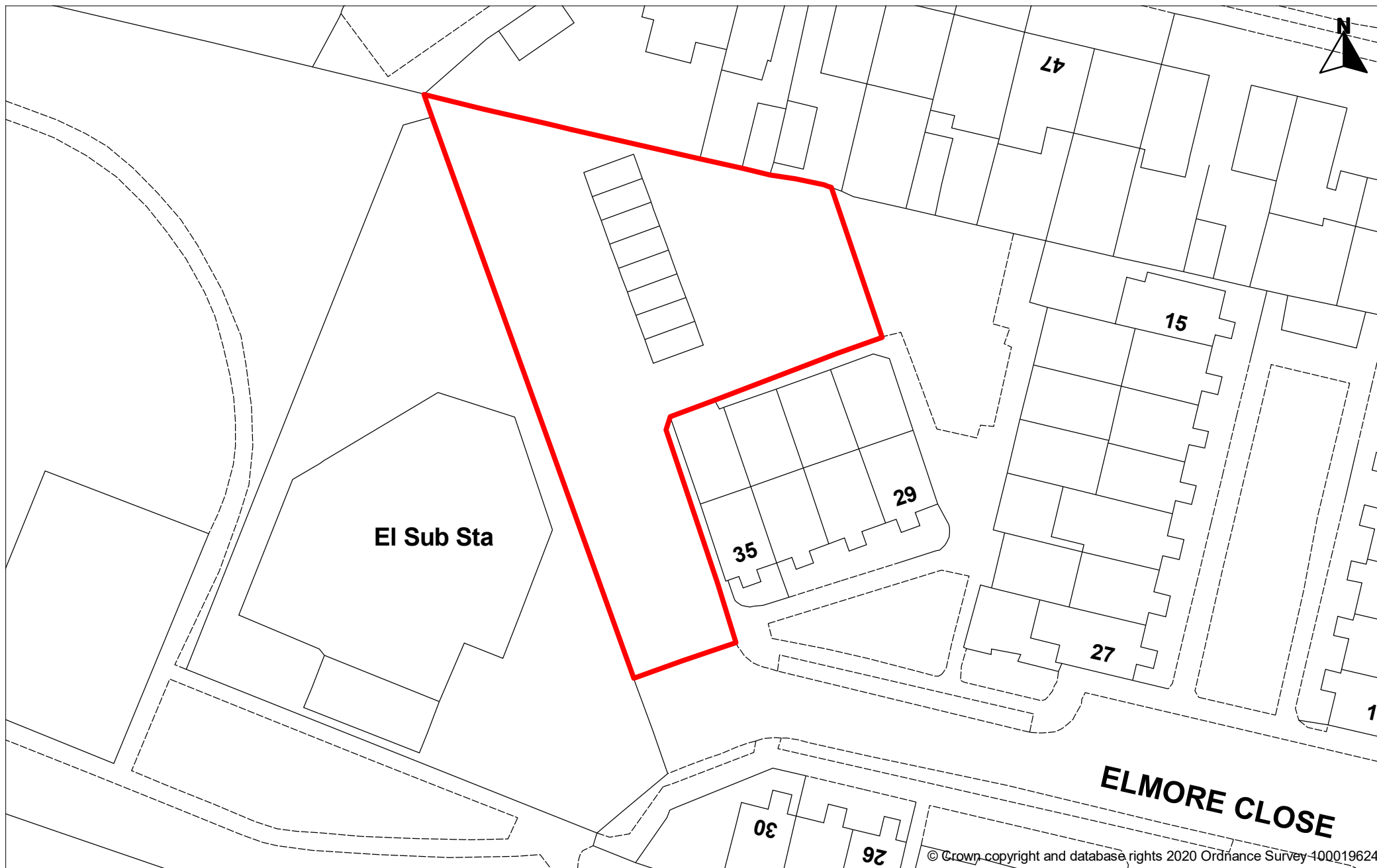
DATE : 04/08/2020



**NYRIA WAY CAR PARK - 74**

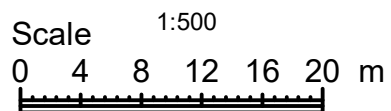


If this map has been transmitted electronically, use the scale bar in preference to the written scale



**TOWN HALL, HIGH STREET, GOSPORT,  
HANTS, PO12 1EB.**

DATE : 04/08/2020

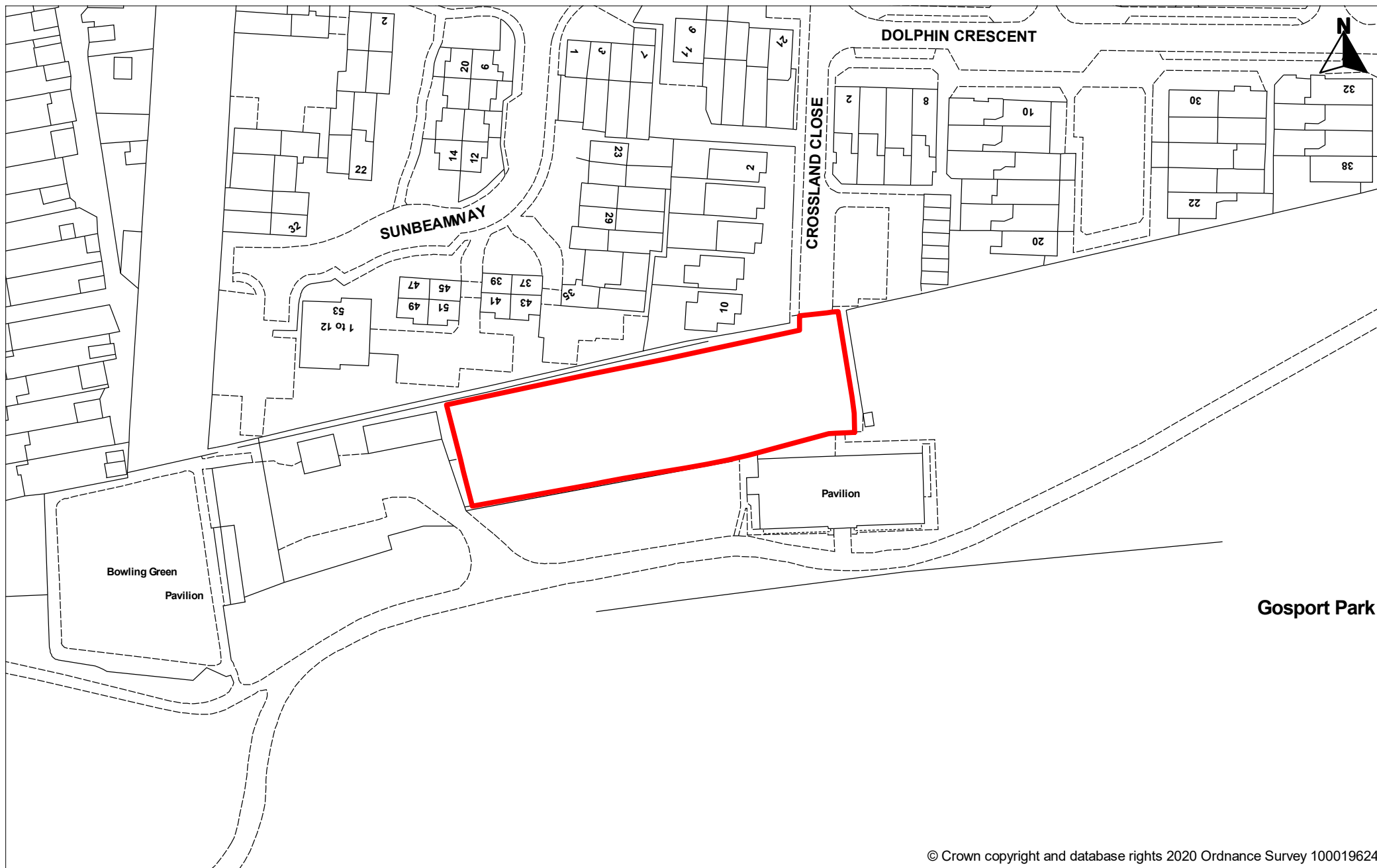


ELMORE CLOSE CAR PARK - 75



If this map has been transmitted electronically, use the scale bar in preference to the written scale

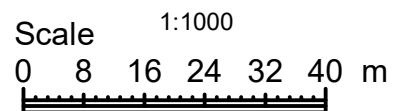
© Crown copyright and database rights 2020 Ordnance Survey 100019624



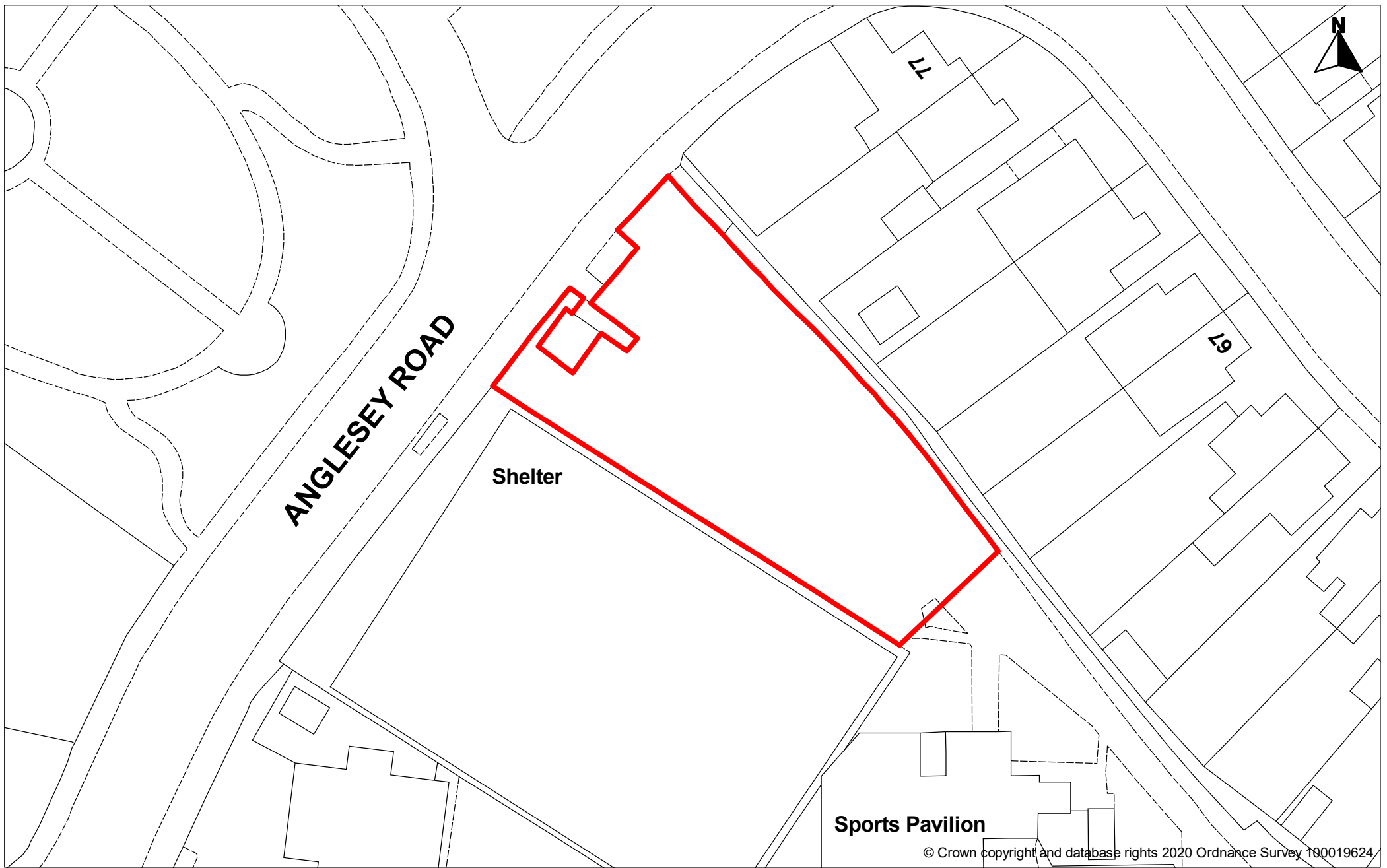
© Crown copyright and database rights 2020 Ordnance Survey 100019624

**TOWN HALL, HIGH STREET, GOSPORT,  
HANTS, PO12 1EB.**

DATE : 04/08/2020

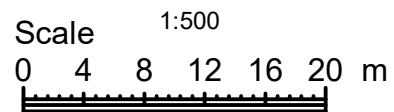


**GOSPORT PARK CAR PARK - 76**

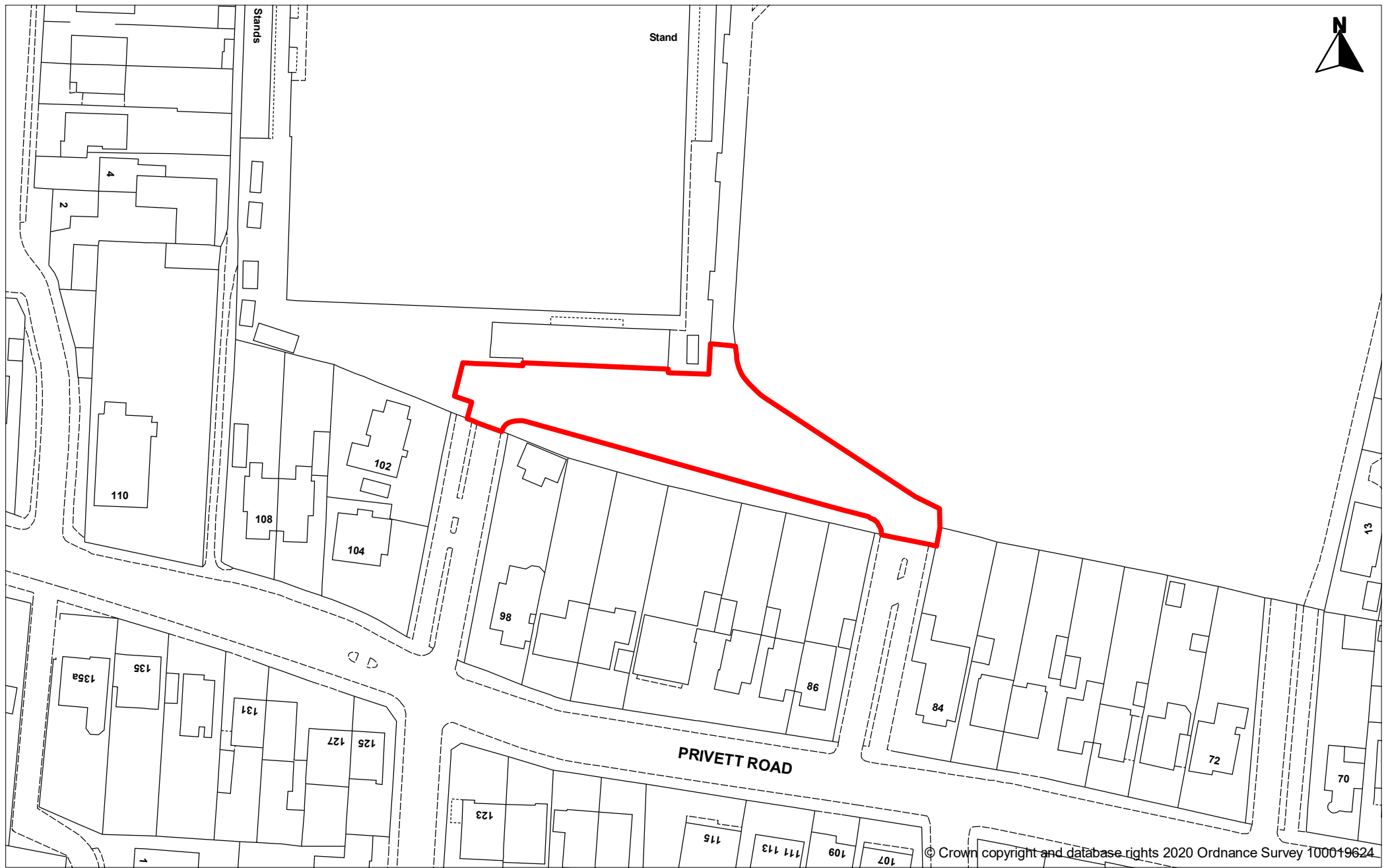


**TOWN HALL, HIGH STREET, GOSPORT,  
HANTS, PO12 1EB.**

DATE : 04/08/2020

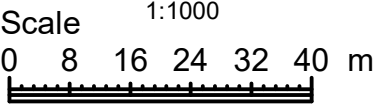


**ANGLESEY GARDENS BOWLING CLUB CAR PARK - 77**



**TOWN HALL, HIGH STREET, GOSPORT,  
HANTS, PO12 1EB.**

DATE : 04/08/2020

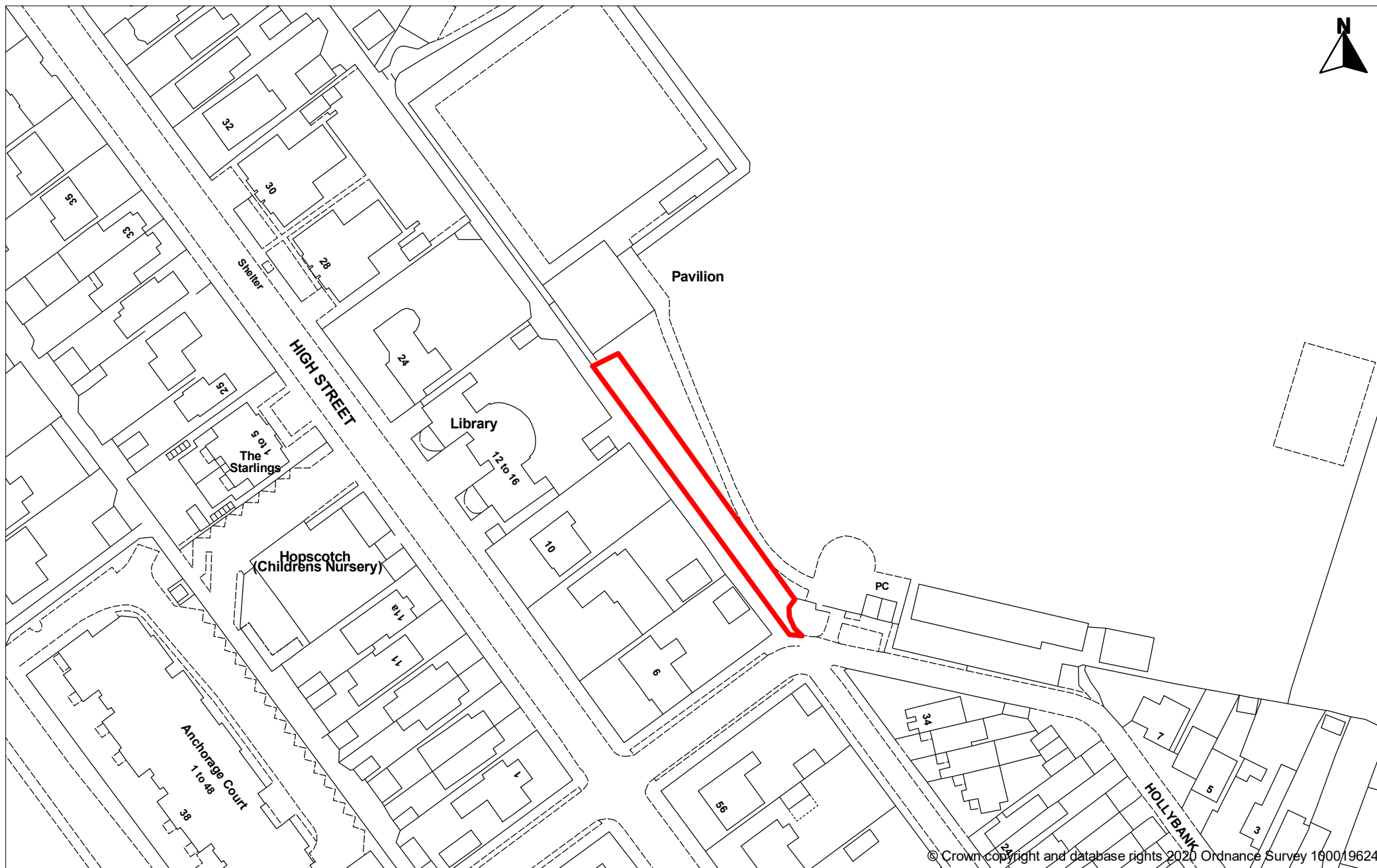


**PRIVETT PARK CAR PARK - 78**



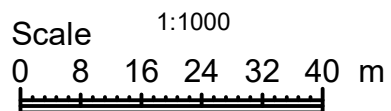
If this map has been transmitted electronically, use the scale bar in preference to the written scale





**TOWN HALL, HIGH STREET, GOSPORT,  
HANTS, PO12 1EB.**

DATE : 04/08/2020

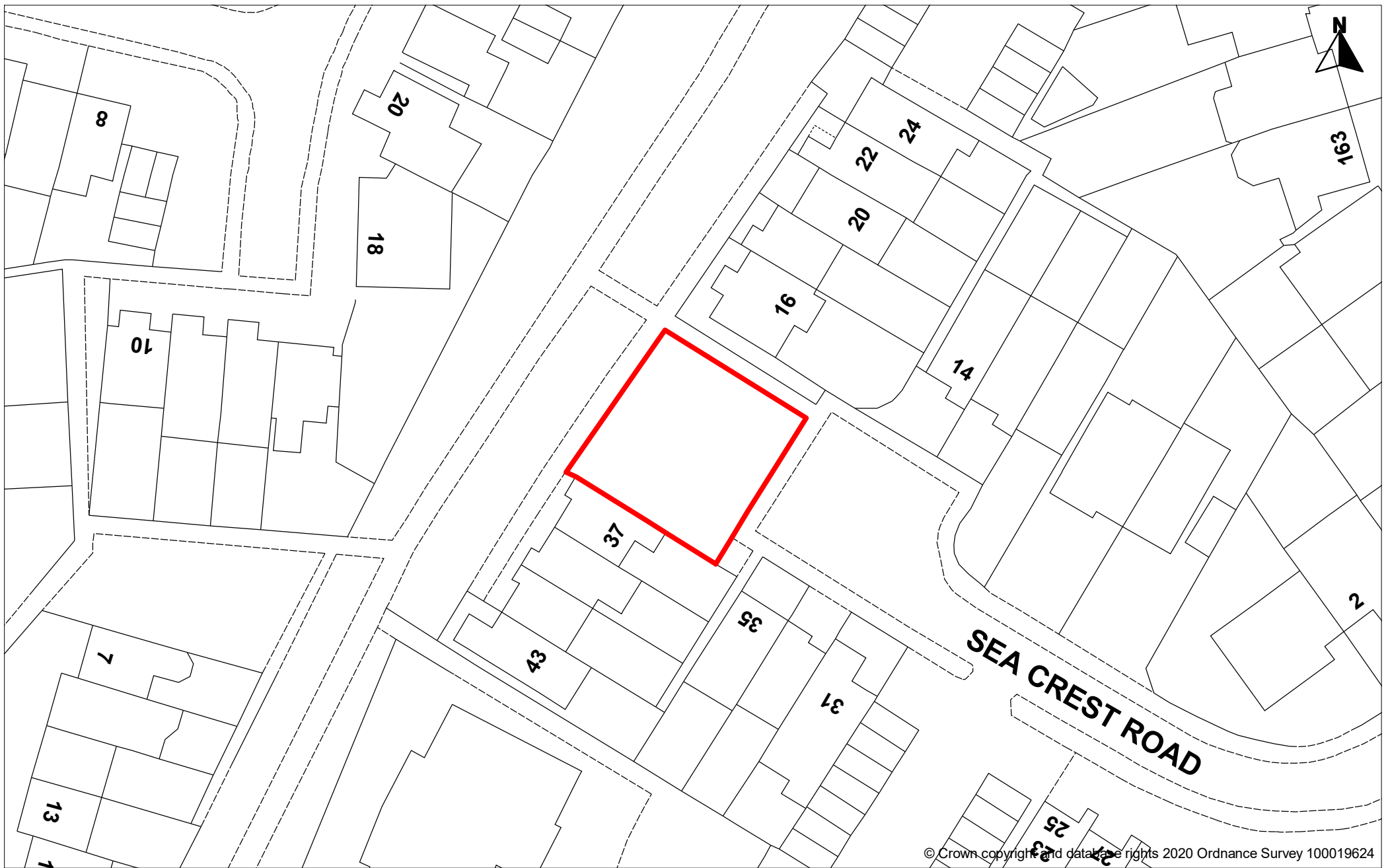


**LEE RECREATION GROUND CAR PARK - 79**



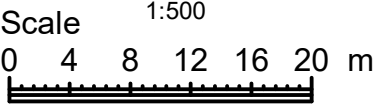
If this map has been transmitted electronically, use the scale bar in preference to the written scale





**TOWN HALL, HIGH STREET, GOSPORT,  
HANTS, PO12 1EB.**

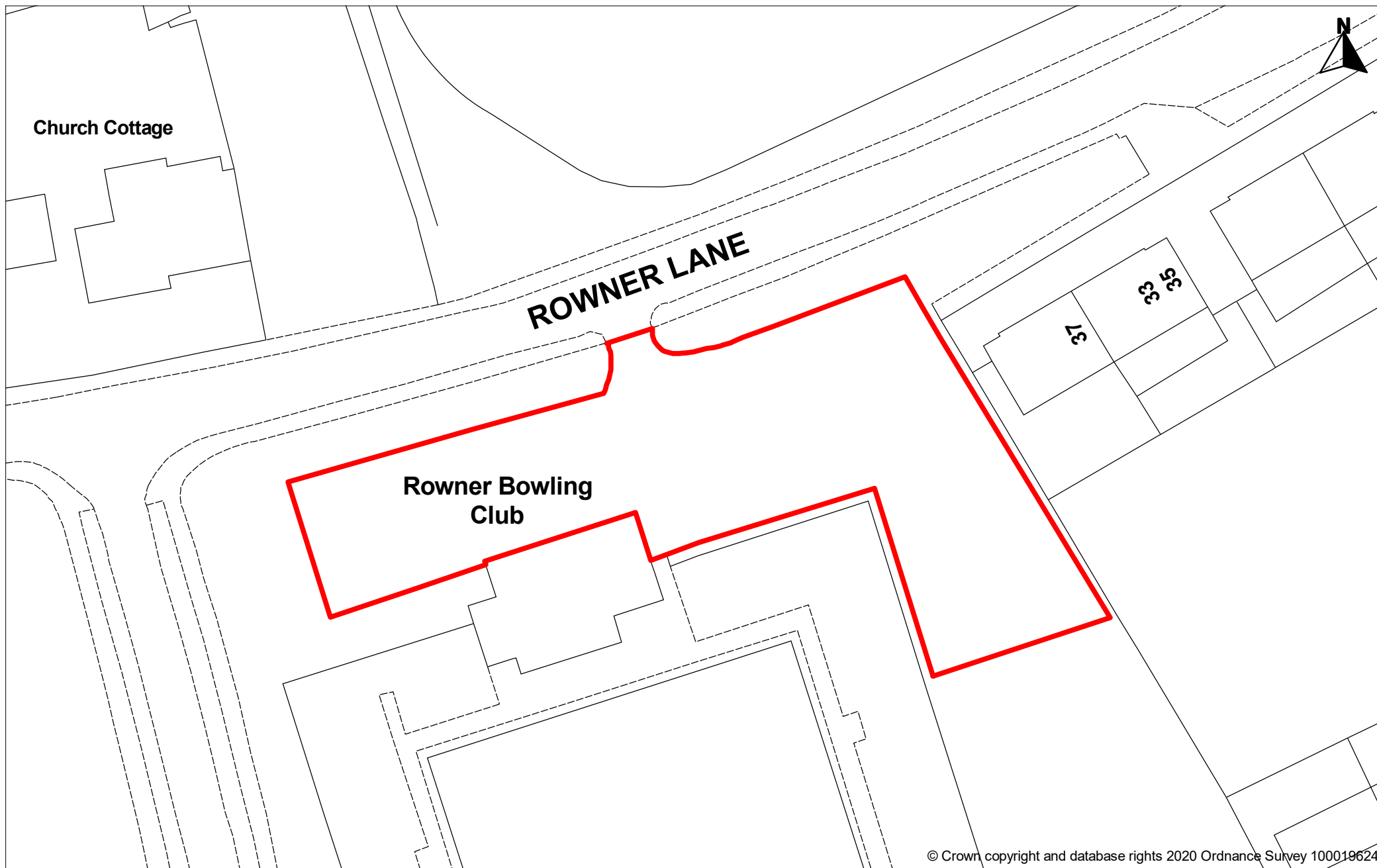
DATE : 04/08/2020



**SEA CREST ROAD CAR PARK - 80**

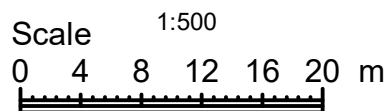


If this map has been transmitted electronically, use the scale bar in preference to the written scale



**TOWN HALL, HIGH STREET, GOSPORT,  
HANTS, PO12 1EB.**

DATE : 04/08/2020



**ROWNER BOWLING CLUB CAR PARK - 81**

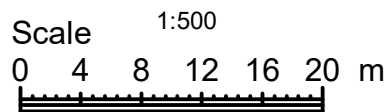


If this map has been transmitted electronically, use the scale bar in preference to the written scale

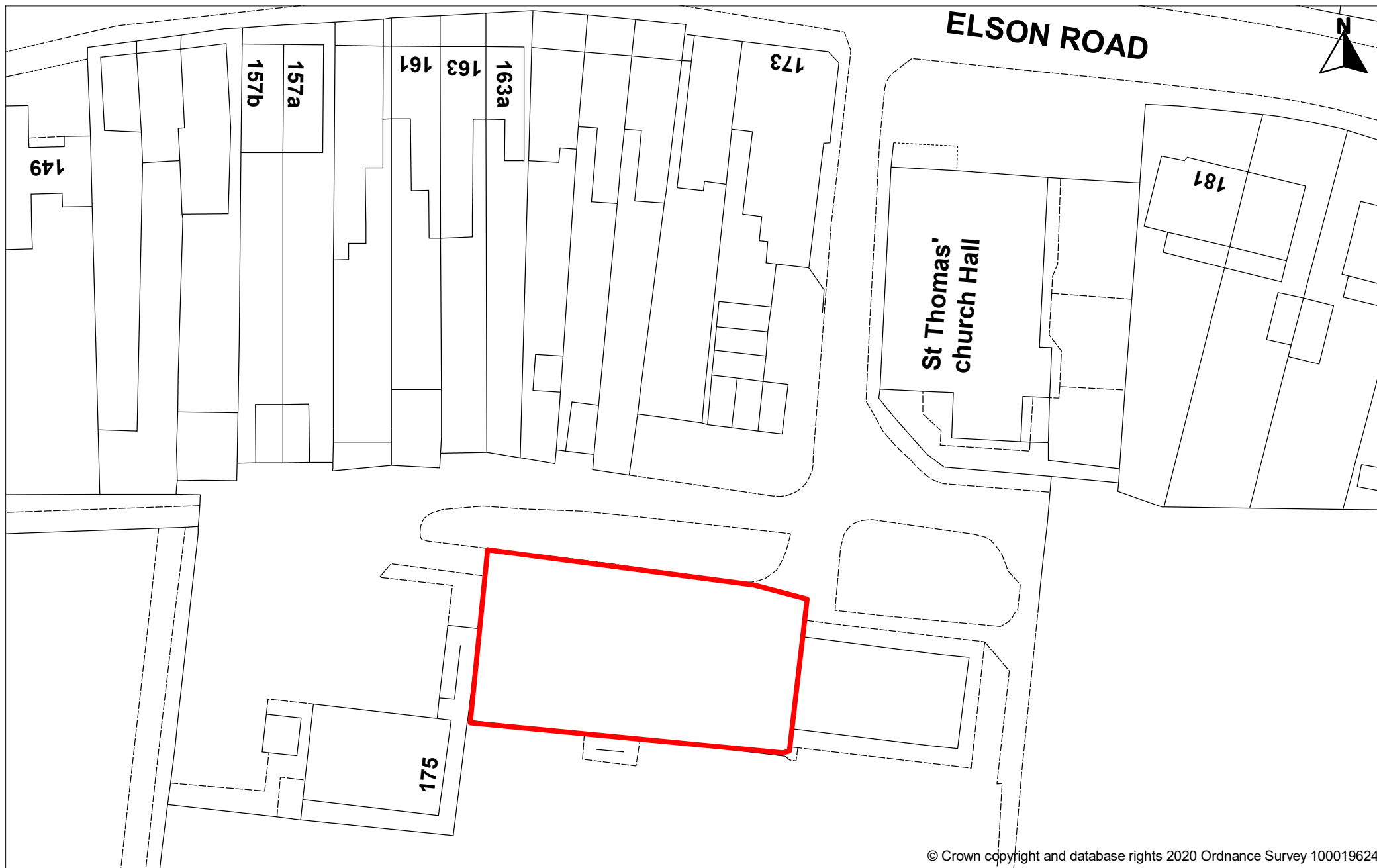


**TOWN HALL, HIGH STREET, GOSPORT,  
HANTS, PO12 1EB.**

DATE : 27/08/2020



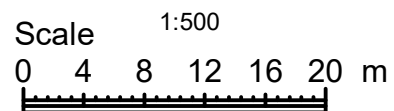
**BRIDGEMARY PARK CAR PARK - 82**



© Crown copyright and database rights 2020 Ordnance Survey 100019624

**TOWN HALL, HIGH STREET, GOSPORT,  
HANTS, PO12 1EB.**

DATE : 04/08/2020



**ELSON RECREATION GROUND CAR PARK - 83**