

THE BOROUGH OF EASTLEIGH (BISHOPSTOKE, FAIR OAK AND
HORTON HEATH) (PROHIBITION AND RESTRICTION OF WAITING)
(DISABLED PERSONS PARKING PLACES) (AMENDMENT NO.8) ORDER
2015

The Council of the Borough of Eastleigh (hereinafter referred to as "the Council") pursuant to arrangements made under Section 19 of the Local Government Act 2000 with the Hampshire County Council in exercise of the powers of the said County Council under Sections 1, 2 and 4 of the Road Traffic Regulation Act 1984 ("the Act") and Part IV of Schedule 9 to the Act, and of all other enabling powers, and after consultation with the Chief Officer of Police in accordance with Part III of Schedule 9 to the Act hereby makes the following Order:-

Commencement and Citation

1. This Order shall come into operation on 19 January 2015 and may be cited as the "The Borough of Eastleigh (Bishopstoke, Fair Oak and Horton Heath) (Prohibition and Restriction of Waiting) (Disabled Persons Parking Places) (Amendment No.8) Order 2015"

Prohibition and Restriction of Waiting

2. In this Order the Principal Order means The Borough of Eastleigh (Bishopstoke, Fair Oak and Horton Heath) (Prohibition and Restriction of Waiting) (Disabled Persons Parking Places) Order 2004
3. The Principal Order is hereby amended as follows:
 - (a) In the fifth Schedule (Areas on the Highway Designated as Disabled Person Parking Places) Item number 2 (relating to Cotton Close) shall be revoked.
 - (b) In the fifth Schedule (Areas on the Highway Designated as Disabled Person Parking Places) Item number 3 (relating to Cotton Close) shall be revoked.
 - (c) In the fifth Schedule (Areas on the Highway Designated as Disabled Person Parking Places) Item number 4A and 4B (relating to East Drive) shall be revoked and replaced with:

4A	East Drive	North-east	From a point 1 metre north-west from the south-eastern boundary of no. 51 East Drive in a north-westwards direction for a distance of 7.4 metres.	Within the bay marked by white lines	Disabled Persons Vehicles	All Days	All Hours
----	------------	------------	---	--------------------------------------	---------------------------	----------	-----------

4B	East Drive	North-east	From a point 8.4 metres north-west of the south-eastern property boundary of no. 51 East Drive north-westwards for a distance of 7.4 metres.	Within the bay marked by white lines	Disabled Persons Vehicles	All Days	All Hours
----	------------	------------	--	--------------------------------------	---------------------------	----------	-----------

(d) In the fifth Schedule (Areas on the Highway Designated as Disabled Person Parking Places) After item number 4C (relating to East Drive) there shall be inserted:

4Ci	Eastleigh Road	North	From a point 1 metre west of the eastern property boundary of no.18 Eastleigh Road eastwards for a distance of 8.6 metres.	Within the bay marked by white lines	Disabled Persons Vehicles	All Days	All Hours
-----	----------------	-------	--	--------------------------------------	---------------------------	----------	-----------

4Cii	Escombe Road	South	From the eastern property boundary of no.10 Escombe Road westwards for a distance of 6.6 metres.	Within the bay marked by white lines	Disabled Persons Vehicles	All Days	All Hours
------	--------------	-------	--	--------------------------------------	---------------------------	----------	-----------


(e) In the fifth Schedule (Areas on the Highway Designated as Disabled Person Parking Places) Item number 5A (relating to St Margarets Road) shall be revoked.

(f) In the fifth Schedule (Areas on the Highway Designated as Disabled Person Parking Places) After item number 6A (relating to Underwood Road)) there shall be inserted:


6Ai	Victena Road	North-east	From a point 4 metres south-east of the western property boundary of no.8 Victena Road south-eastwards for a distance of 5.5 metres	Within the bay marked by white lines	Disabled Persons Vehicles	All Days	All Hours
-----	--------------	------------	---	--------------------------------------	---------------------------	----------	-----------

Dated this 14th day of 14th January 2015

THE COMMON SEAL of EASTLEIGH BOROUGH COUNCIL was hereunto affixed in the presence of:-



Head of Legal & Democratic Services



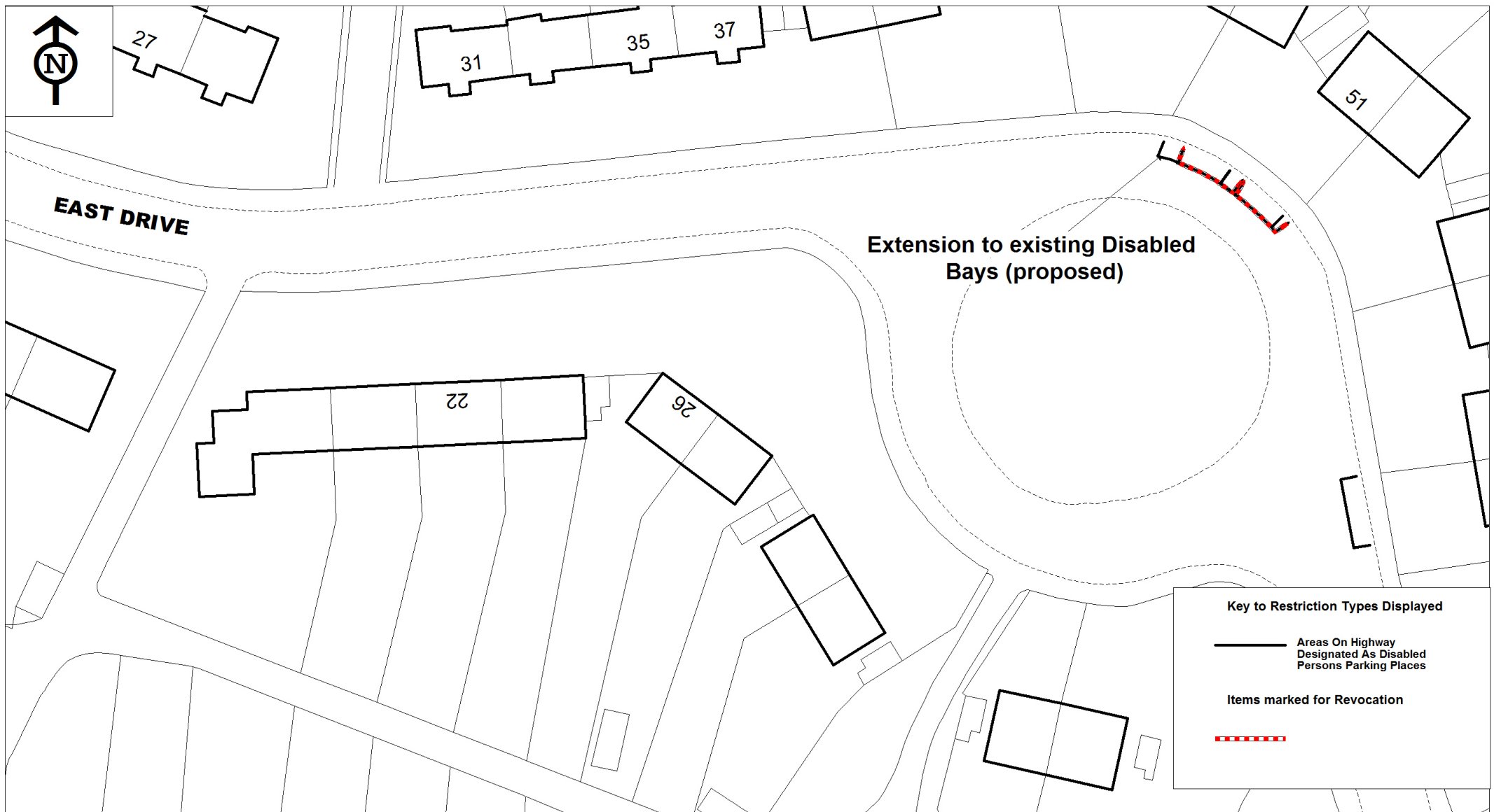
DATED

2015

BOROUGH OF EASTLEIGH

THE BOROUGH OF EASTLEIGH
(BISHOPSTOKE, FAIR OAK AND
HORTON HEATH) (PROHIBITION
AND RESTRICTION OF WAITING)
(DISABLED PERSONS PARKING
PLACES) (AMENDMENT NO.8)
ORDER 2015

A R Ward
Head of Legal & Democratic Services
Eastleigh Borough Council
Eastleigh House
Upper Market Street
Eastleigh
Hampshire
SO50 9YN





Disabled Bay (proposed)

EASTLEIGH

Key to Restriction Types Displayed

Areas On Highway
Designated As Disabled
Persons Parking Places

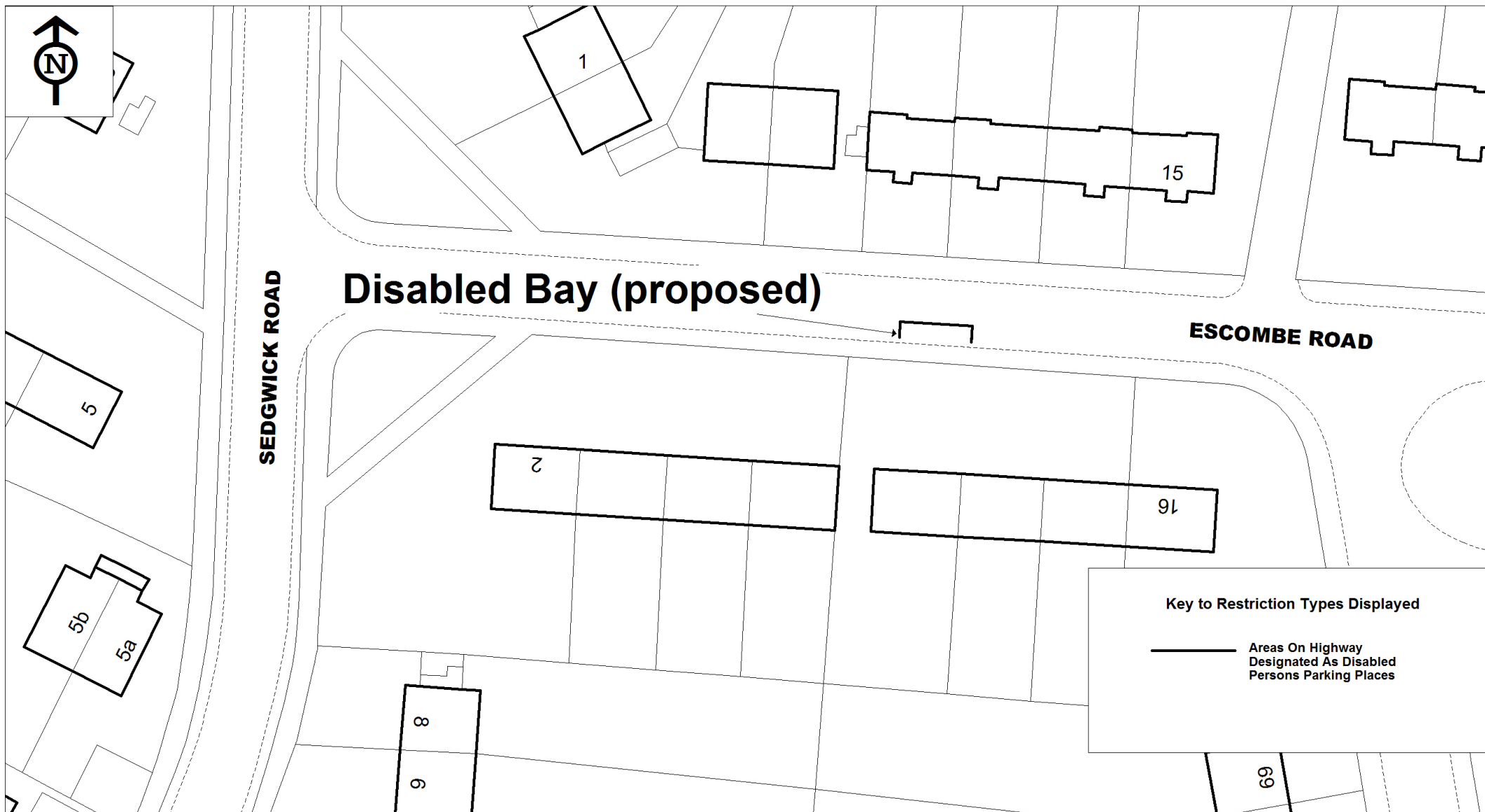
Way



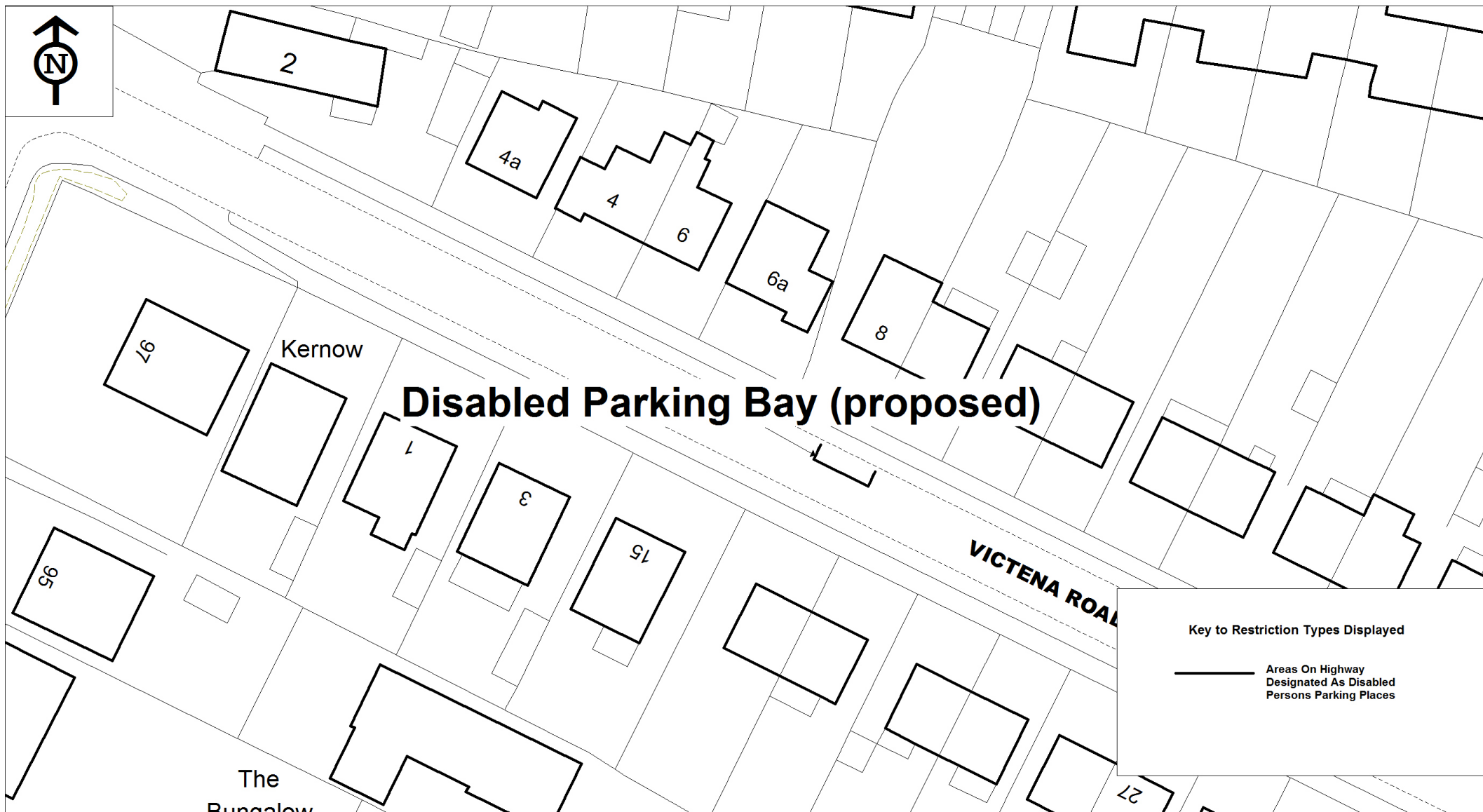
Eastleigh Road : Disabled Parking Bay

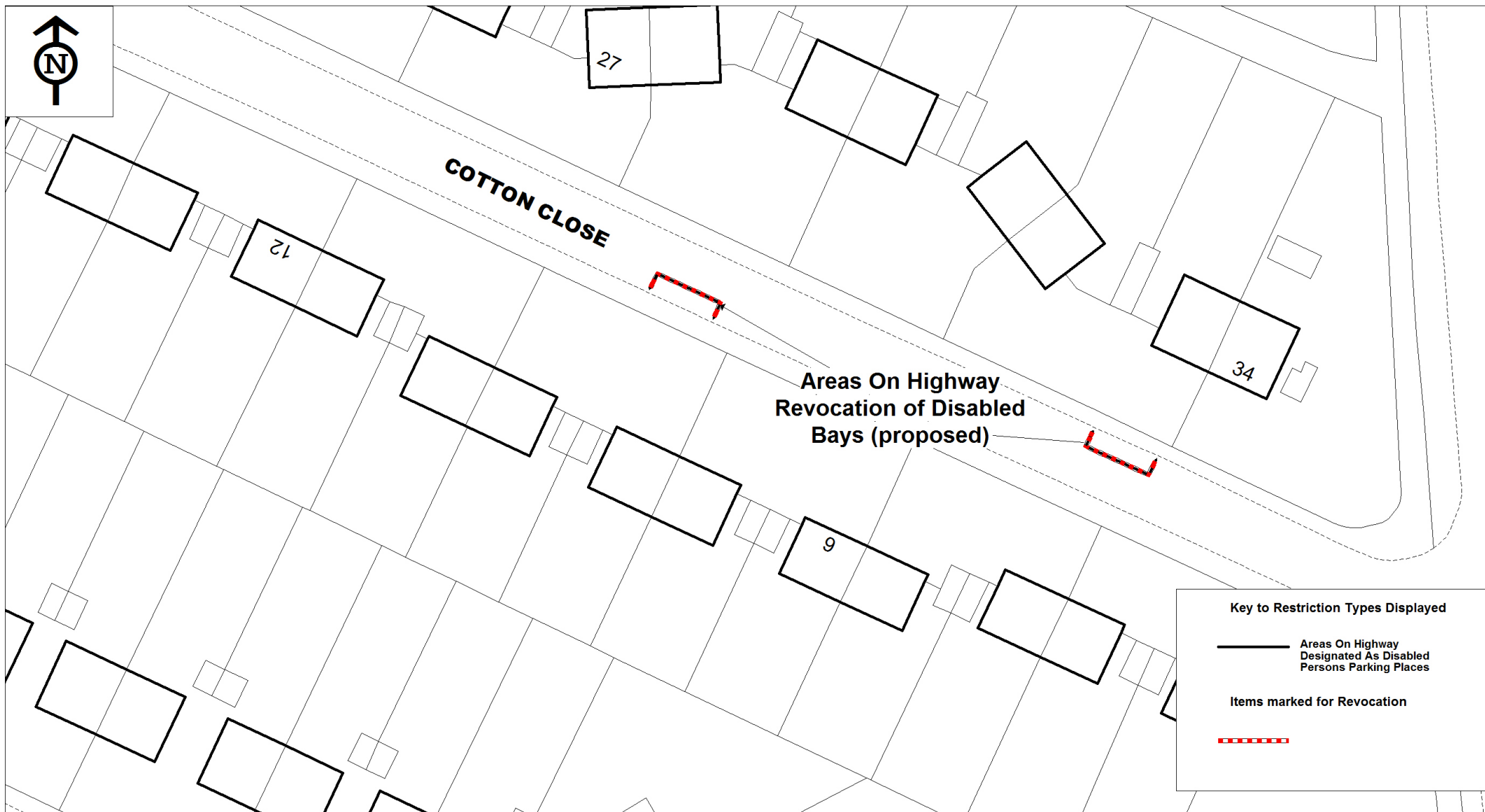
© Crown copyright. All rights reserved
Eastleigh Borough Council
Licence No. 100019622 (2013)

SCALE	1 : 500
DATE	14/03/2014
DRAWING No.	TM01/1185/002
DRAWN BY	KC
CHECKED BY	JF

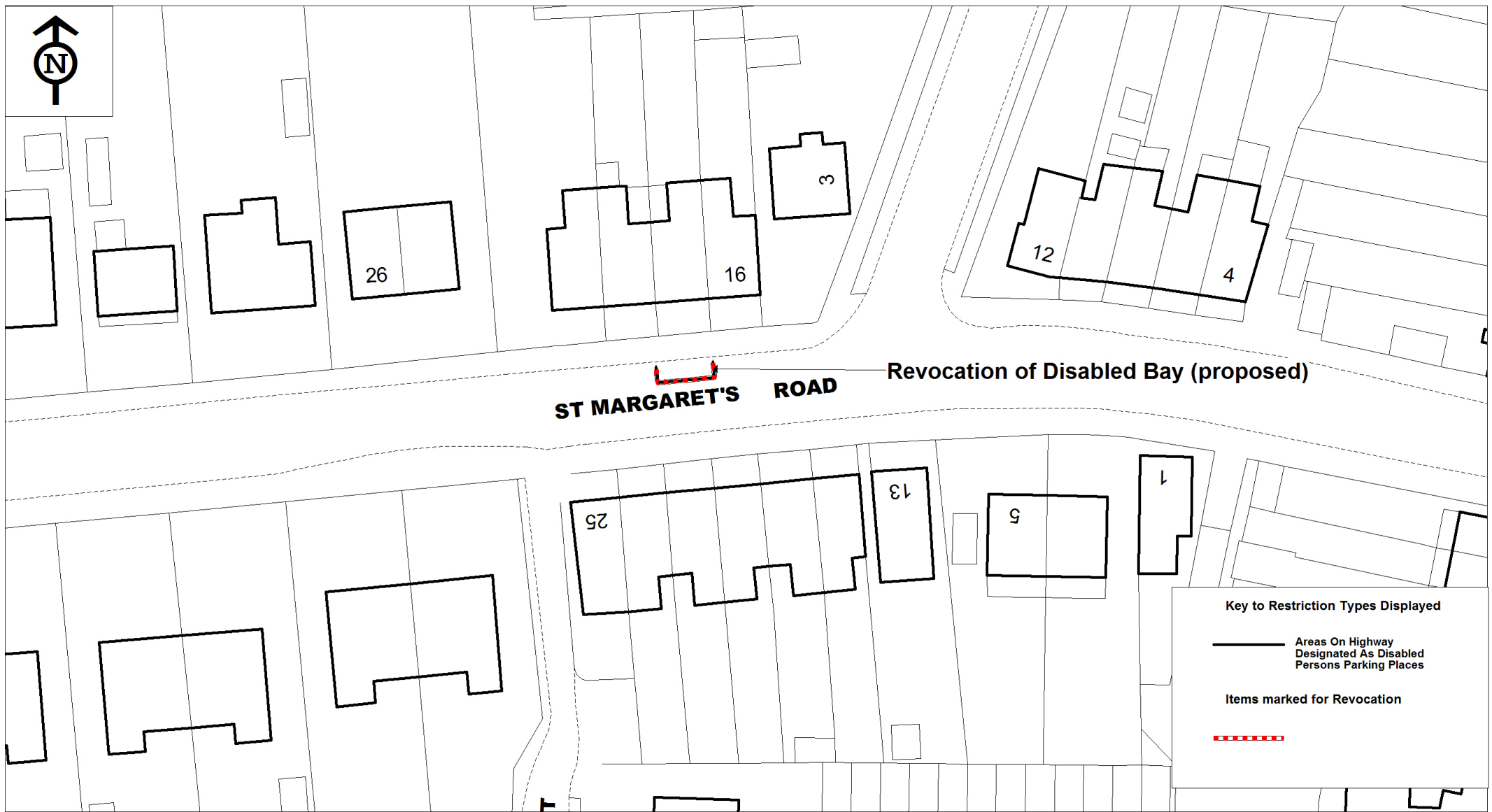


SCALE	1 : 500
DATE	14/02/2014
DRAWING No.	TM01/1185/003
DRAWN BY	KC
CHECKED BY	JF





SCALE	1 : 500
DATE	14/03/2014
DRAWING No.	TM01/1185/005
DRAWN BY	KC
CHECKED BY	JF



St. Margarets Road : Disabled Parking Bay

© Crown copyright. All rights reserved
 Eastleigh Borough Council
 Licence No. 100019622 (2013)

SCALE	1 : 500
DATE	14/03/2014
DRAWING No.	TM01/1185/006
DRAWN BY	KC
CHECKED BY	JF