

THE BOROUGH OF EASTLEIGH (EASTLEIGH TOWN CENTRE)

(AMENDMENT NO.2) ORDER 2014

The Council of the Borough of Eastleigh (hereinafter referred to as "the Council") pursuant to arrangements made under Section 19 of the Local Government Act 2000 with the Hampshire County Council in exercise of the powers of the said County Council under Sections 1, 2, 4, 32, 35, 45 and 46 of the Road Traffic Regulation Act 1984 ("the Act") and Part IV of Schedule 9 to the Act and of all other enabling powers, and after consultation with the Chief Officer of Police in accordance with Part III of Schedule 9 to the Act hereby makes the following Order:-

Commencement and Citation

1. This Order shall come into operation on 5 January 2015 and may be cited as the "Borough of Eastleigh (Eastleigh Town Centre) (Amendment No.2) Order 2014".

Restricted Zone

2. In this Order the Principle Order means The Borough of Eastleigh (Eastleigh Town Centre) Consolidation Order 2013.

3. The Principle Order is hereby amended as follows:

- (a) In the Ninth Schedule (Part B) item numbers 2, 3 and 4 (relating to Leigh Road) shall be revoked.
- (b) In the Ninth Schedule (Part D) item number 1 (relating to Leigh Road) shall be revoked.
- (c) In the Ninth Schedule (Part B) after item number 1 (relating to Leigh Road) there shall be inserted:

- |    |            |       |   |  |
|----|------------|-------|---|--|
| 2. | Leigh Road | North | From a point 45 metres west of the eastern building line of Holy Cross Catholic Church in a westerly direction for a distance of 18.5 metres. | 60p for 30 minutes<br>£1.30 for 60 minutes |
| 3. | Leigh Road | North | From the eastern building line of Holy Cross Catholic Church in an easterly direction for a distance of 25.9 metres.                          | 60p for 30 minutes<br>£1.30 for 60 minutes |

- (d) In the Ninth Schedule (Part E) item numbers 2 and 3 (relating to Leigh Road) shall be revoked.

(e) In the Ninth Schedule (Part E) after item number 1 (relating to Leigh Road) there shall be inserted:

- |    |            |       |   |          |           |
|----|------------|-------|---|----------|-----------|
| 2. | Leigh Road | North | From a point 26.5 metres west of the eastern building line of Holy Cross Catholic Church in a westerly direction for a distance of 5.5 metres.  | All days | All hours |
| 3. | Leigh Road | North | From a point 25.9 metres east of the eastern building line of Holy Cross Catholic Church in an easterly direction for a distance of 5.5 metres. | All days | All hours |

Dated this *31<sup>st</sup>* day of *October* 2014

THE COMMON SEAL of EASTLEIGH )  
BOROUGH COUNCIL was hereunto )  
affixed in the presence of:- )



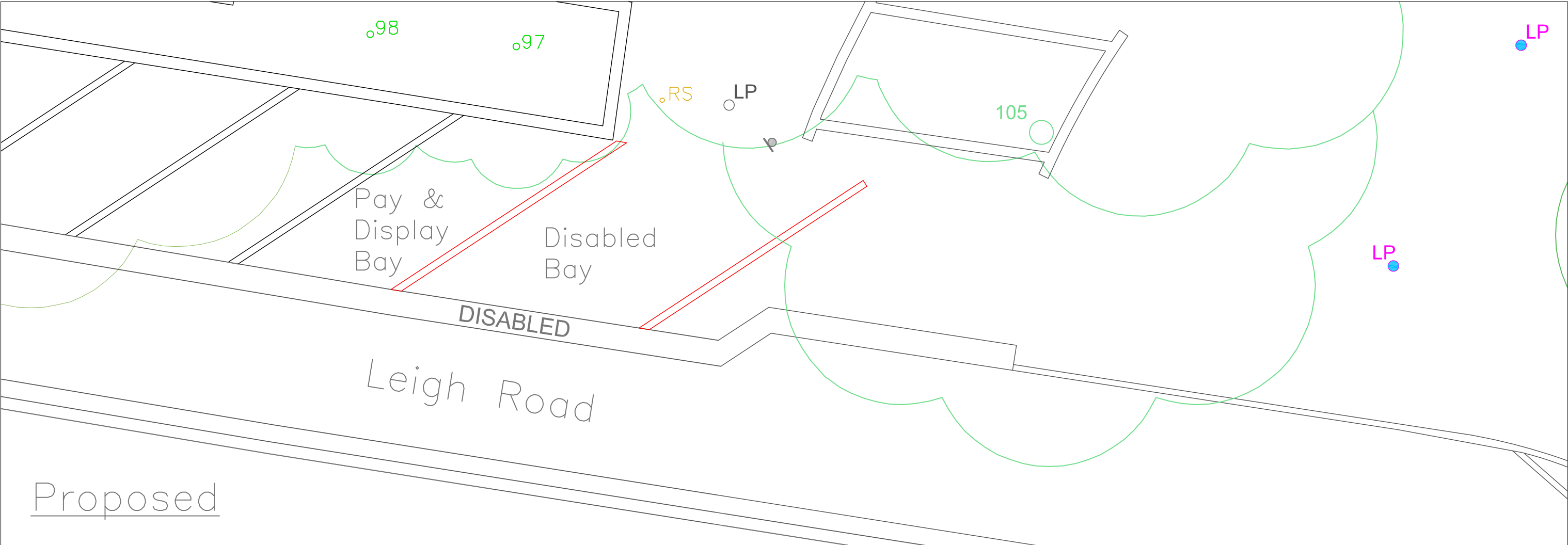
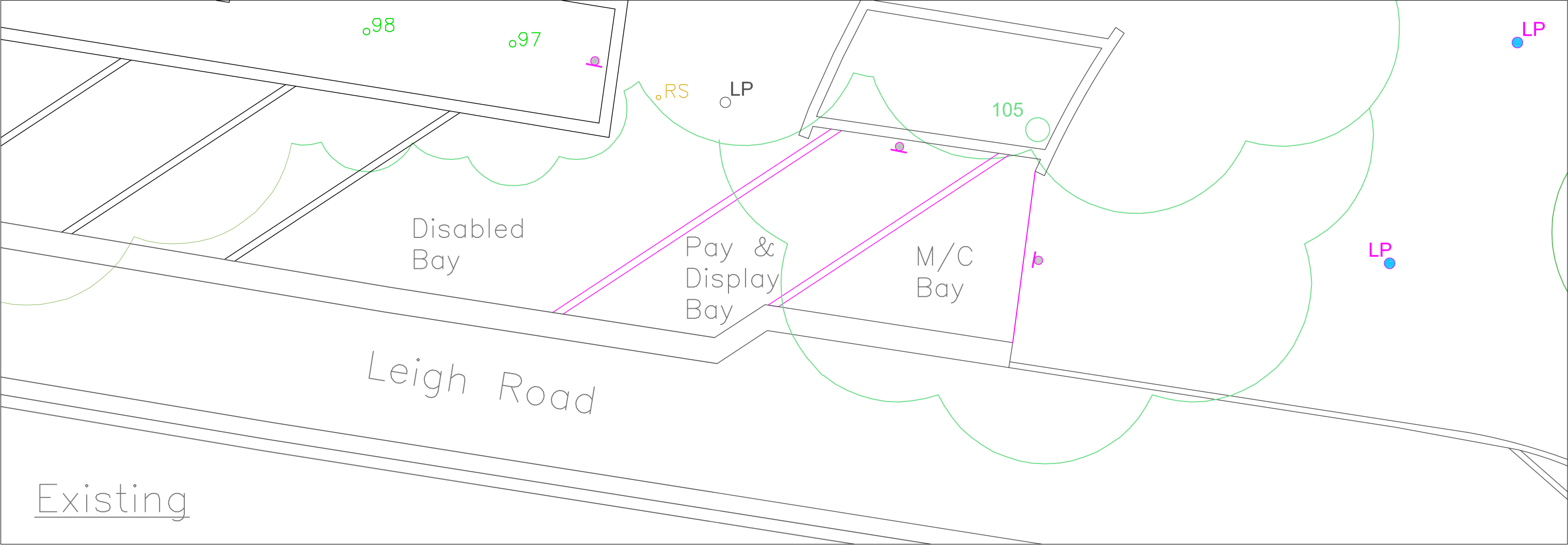
*Ant*  
Head of Legal & Democratic Services

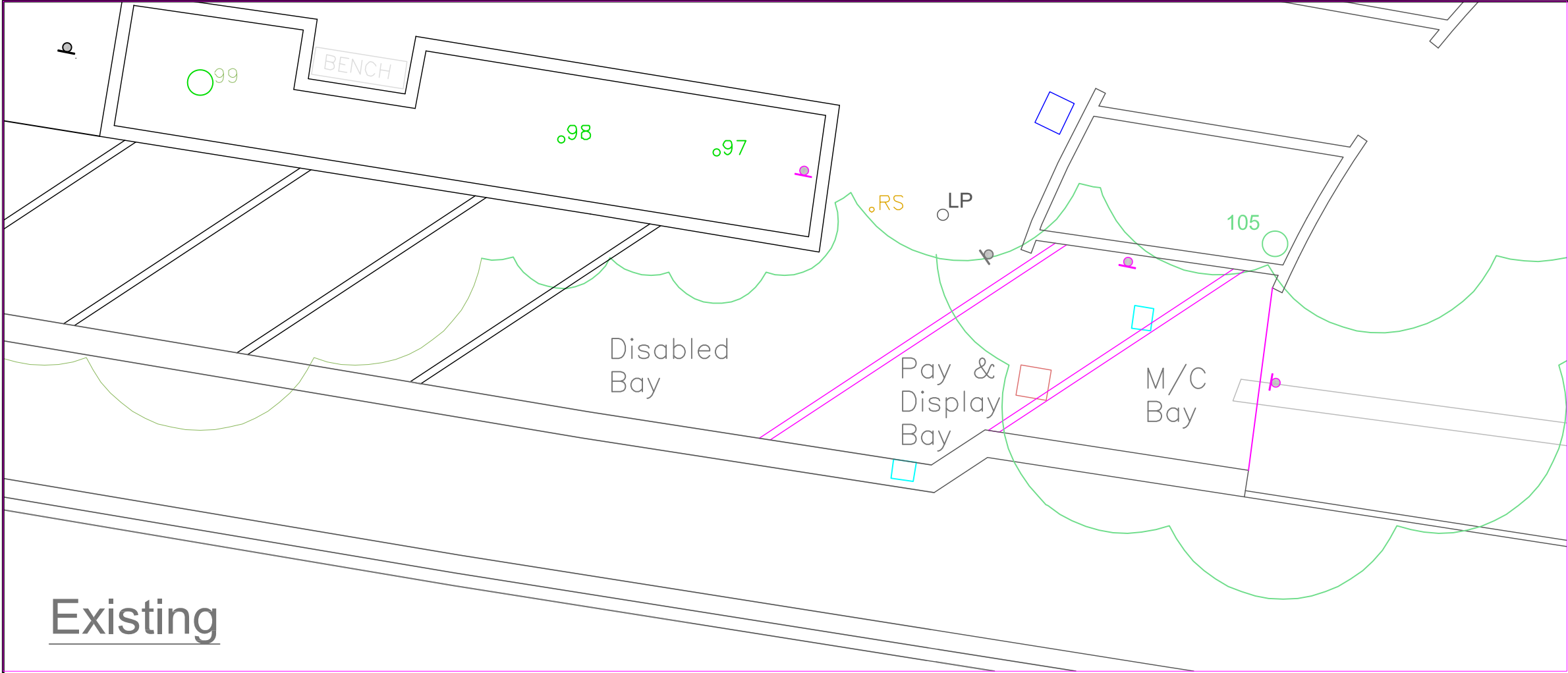
DATED 2014

BOROUGH OF EASTLEIGH

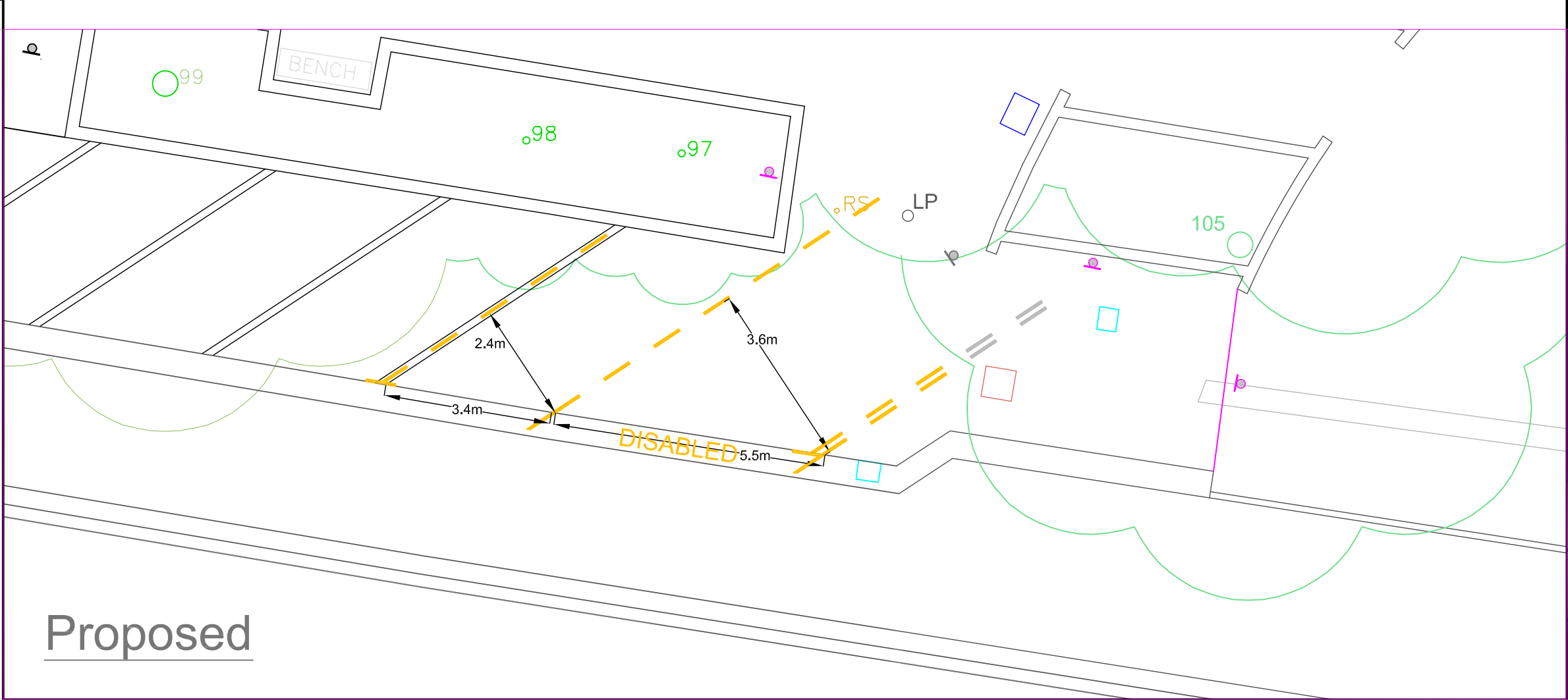
THE BOROUGH OF EASTLEIGH  
(EASTLEIGH TOWN CENTRE)  
(AMENDMENT NO.2) ORDER 2014

A R Ward  
Head of Legal & Democratic Services  
Eastleigh Borough Council  
Eastleigh House  
Upper Market Street  
Eastleigh  
Hampshire  
SO50 9YN





Existing



Proposed

Status:		Proposal	
Rev:	Date:	Description:	Chkd:
Reproduced from the Ordnance Survey mapping with the permission of Her Majesty's Stationery Office (C) Crown copyright. Unauthorised reproduction infringes Crown copyright and may lead to prosecution or civil proceedings. Licence No. 100019622 (2010)			
<div><div><div>EASTLEIGH</div><div>BOROUGH COUNCIL</div></div></div>			
<div><div>Ed Vokes</div><div>BSc (Hons) MCILT MCiHT</div><div>Head of Transportation and Engineering</div><div>Civic Offices</div><div>Leigh Road, Eastleigh</div><div>Hampshire. SO50 9YN</div><div>Telephone: (023) 8068 8000</div><div>Fax: (023) 8062 0908</div><div>Email: engineers@eastleigh.gov.uk</div></div>		<div>Transportation and Engineering Services Unit</div>	
Scheme:			
Market Place			
Title:			
TRO Alteration			
Scale @ A3:	Date:	Drawn by:	Checked by:
NTS	Aug 2014	DMW	.....
Drawing No.:	Project No.:		Rev:
EC00963/tro091	EC01189		