

THE BOROUGH OF EASTLEIGH (HEDGE END, WEST END AND BOTLEY)  
(AMENDMENT NO.12) ORDER 2014

The Council of the Borough of Eastleigh (hereinafter referred to as "the Council") pursuant to arrangements made under Section 19 of the Local Government Act 2000 with the Hampshire County Council in exercise of the powers of the said County Council under Sections 1, 2 and 4 of the Road Traffic Regulation Act 1984 ("the Act") and Part IV of Schedule 9 to the Act and of all other enabling powers, and after consultation with the Chief Officer of Police in accordance with Part III of Schedule 9 to the Act hereby makes the following Order:-

Commencement and Citation

1. This Order shall come into operation on 28 February 2014 and may be cited as the "Borough of Eastleigh (Hedge End, West End and Botley) (Amendment No.12) Order 2014".

Prohibition and Restriction of Waiting

2. In this Order the Principal Order means The Borough of Eastleigh (Hedge End, West End and Botley) Consolidation Order 2008
3. The Principal Order is hereby amended as follows:

(a) Article 32 (b) shall be amended to read:

(b) Save as provided in Article 33 of this Order no person shall except upon the direction or with the permission of a Police Constable in uniform or a Civil enforcement officer cause or permit any vehicle to wait in the loading bays specified in the Eleventh Schedule to this Order on any day other than a Sunday between 8am and 6pm unless loading or unloading is taking place.

(b) In the First Schedule (No Waiting at Any Time) after item number 48 relating to Church Lane there shall be inserted:

48i	Church Lane, Hedge End	Both	From its junction with Granada Road in a south easterly direction for a distance of 15 metres.
48ii	Church Lane, Hedge End	Both	From its junction with St Johns Road in a north westerly direction for a distance of 15 metres.

(c) In the First Schedule (No Waiting at Any Time) after item number 48C relating to Coltsfoot Close there shall be inserted:

48D	Clover Way	South west	From its junction with Turnpike Way in a south-easterly direction for a distance of 15 metres.
48E	Clover Way	North	From its junction with Turnpike Way in a south-

east easterly direction for a distance of 18 metres.

(d) In the First Schedule (No Waiting at Any Time) item number 76 relating to Heath House Lane shall be revoked.

(e) In the First Schedule (No Waiting at Any Time) item number 78 relating to Herald Road shall be revoked and replaced with:

78	Herald Road	Both	From its junction with Botley Road in a northerly direction for a distance of 46 metres.
78i	Herald Road	East	From a point 71 metres north of its junction with Botley Road in a northerly direction to a point 99 metres north of its junction with Botley Road.
78ii	Herald Road	West	From a point 80 metres north of its junction with Botley Road in a northerly direction to a point 101 metres north of its junction with Botley Road.
78iii	Herald Road	East	From a point 117 metres north of its junction with Botley Road in a northerly direction to a point 146 metres north of its junction with Botley Road.
78iv	Herald Road	West	From a point 133 metres north of its junction with Botley Road in a northerly direction to a point 155 metres north of its junction with Botley Road.
78v	Herald Road	Both	From a point 171 metres north of its junction with Botley Road in a northerly direction for its entire length.

(f) In the First Schedule (No Waiting at Any Time) item number 107 relating to Kenilworth Gardens shall be revoked and replaced with:

107	Kenilworth Gardens	South west	From its junction with Telegraph Road in a south easterly direction for a distance of 26 metres.
107i	Kenilworth Gardens	South west	From a point 52 metres south east of its junction with Telegraph Road in a south easterly direction to a point 116 metres south east of its junction with Telegraph Road.

(g) In the First Schedule (No Waiting at Any Time) after item number 160 relating to Pretoria Road there shall be inserted:

160i	Pretoria Road	Both	From its junction with St Johns Road in a south easterly direction for a distance of 15 metres..
------	---------------	------	--

(h) In the First Schedule (No Waiting at Any Time) after item number 181 relating to St Johns Road there shall be inserted:

181i St. John's Road Both From a point 15 metres north of its junction with Church Lane in a south westerly direction to a point 20 metres south of its junction with Pretoria Road.

(i) In the First Schedule (No Waiting at Any Time) after item number 181A relating to St Lawrence Close there shall be inserted:

181B Seaton Close Both From its junction with Windermere Road in a south easterly direction for a distance of 15 metres.

(j) In the First Schedule (No Waiting at Any Time) after item number 213Fiv relating to Turnpike Way there shall be inserted:

213Fv Turnpike Way Both From its junction with Upper Northam Road in a north-easterly direction to a point 15 metres north-east of its junction with Clover Way.

(k) In the Third Schedule (No Waiting Monday to Saturday 9.00am-6.00pm) item number 1 relating to High Street, Botley shall be revoked;

(l) The title of the Eleventh Schedule shall be amended to read:

ELEVENTH SCHEDULE  
Loading and Unloading Only, 8am – 6pm Mon to Sat

(m) In the Fourteenth Schedule (Areas on the Highway Designated as Disabled Persons Parking Places) after item number 14 relating to Lower Northam Road Service Road on the north side between Wildern Lane & Cedar Close there shall be inserted:

14A	Lower Northam Road Service Road on the north side to the west of Hilton Road	North	From a point 5 metres east of the western property boundary of 27 Lower Northam Road in an easterly direction for a distance of 6.6 metres	Within the bay marked by white lines	Disabled Persons Vehicles	All Days	All Hours
-----	--	-------	--	--------------------------------------	---------------------------	----------	-----------

(n) In the Fourteenth Schedule (Areas on the Highway Designated as Disabled Persons Parking Places) after item number 21 relating to The Drive there shall be inserted:

21A Wadhurst South From the south eastern property Within the Disabled All All  
Road west boundary of number 21 Wadhurst bay marked Persons Days Hours  
Road north westwards for a distance of by white Vehicles  
6.6 metres. lines

Dated this 21<sup>st</sup> day of February 2014

THE COMMON SEAL of EASTLEIGH )  
BOROUGH COUNCIL was hereunto )  
affixed in the presence of:- )

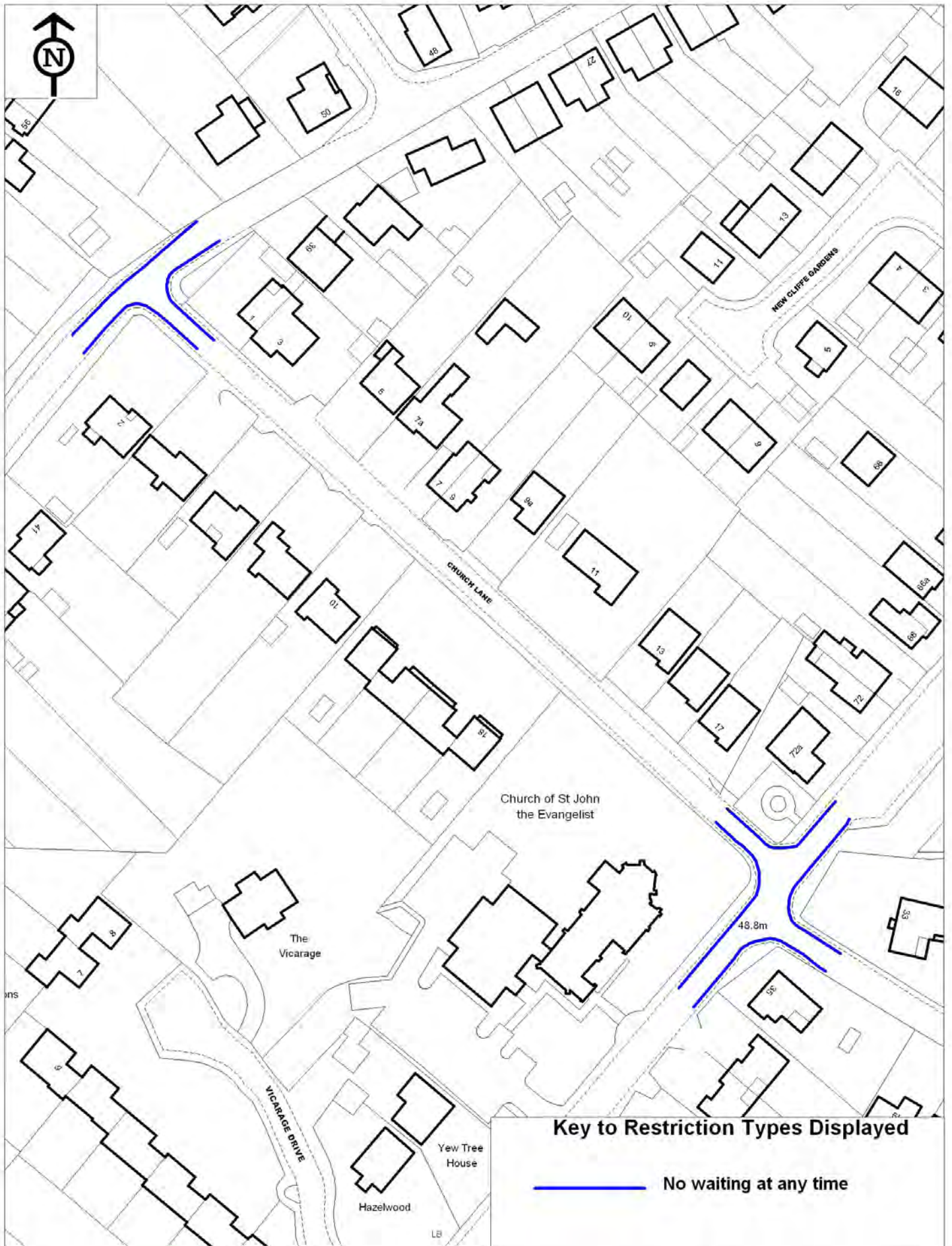
  
  
Head of Legal & Democratic Services

DATED 21 February 2014


BOROUGH OF EASTLEIGH

THE BOROUGH OF EASTLEIGH  
(HEDGE END, WEST END AND  
BOTLEY) (AMENDMENT NO.12)  
ORDER 2014

A R Ward  
Head of Legal & Democratic Services  
Eastleigh Borough Council  
Civic Offices  
Leigh Road  
Eastleigh  
Hampshire  
SO50 9YN



**Key to Restriction Types Displayed**

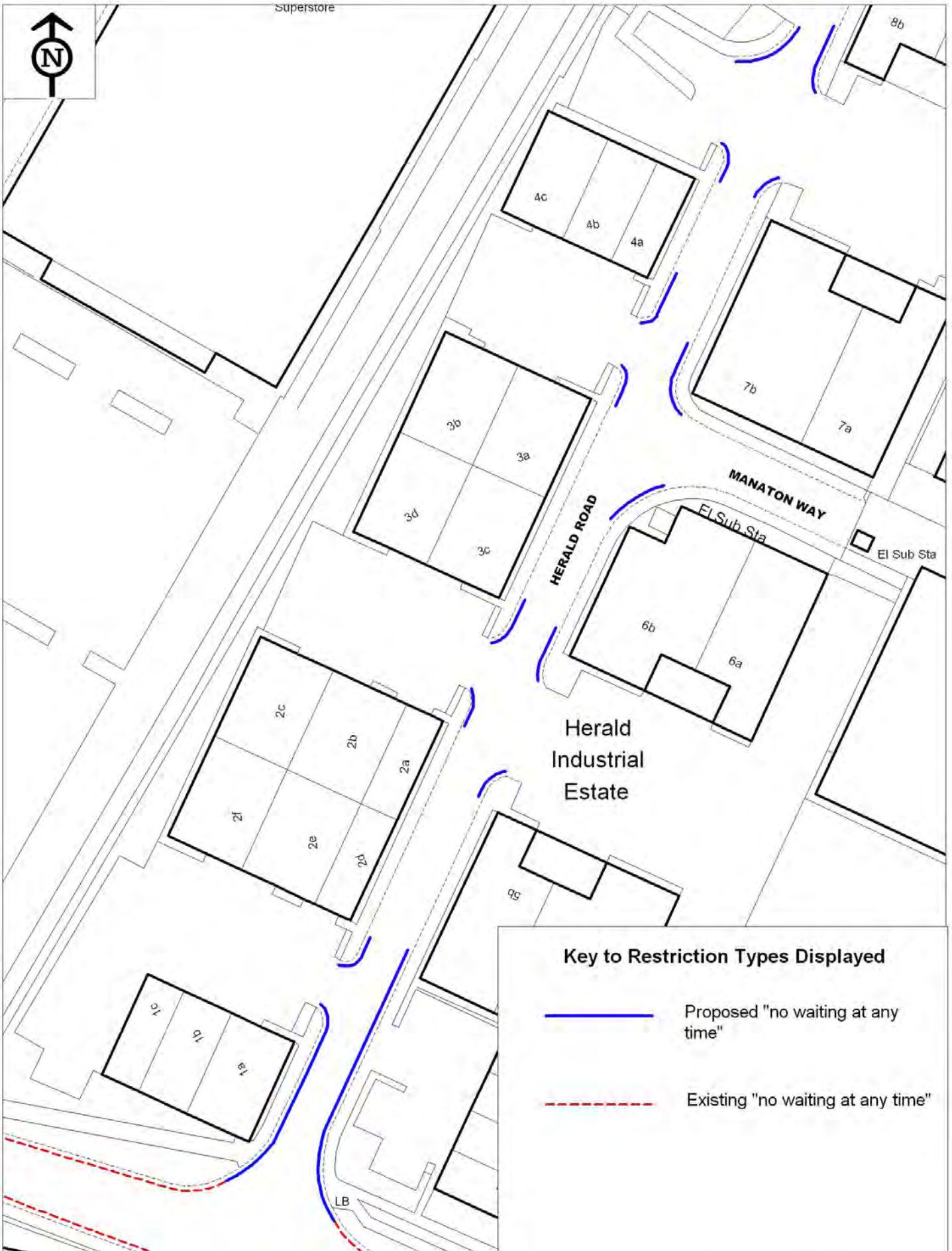
 No waiting at any time



**Church Lane, Hedge End junctions - proposed "no waiting at any time"**

© Crown copyright. All rights reserved  
 Eastleigh Borough Council  
 Licence No. 100019622 (2013)

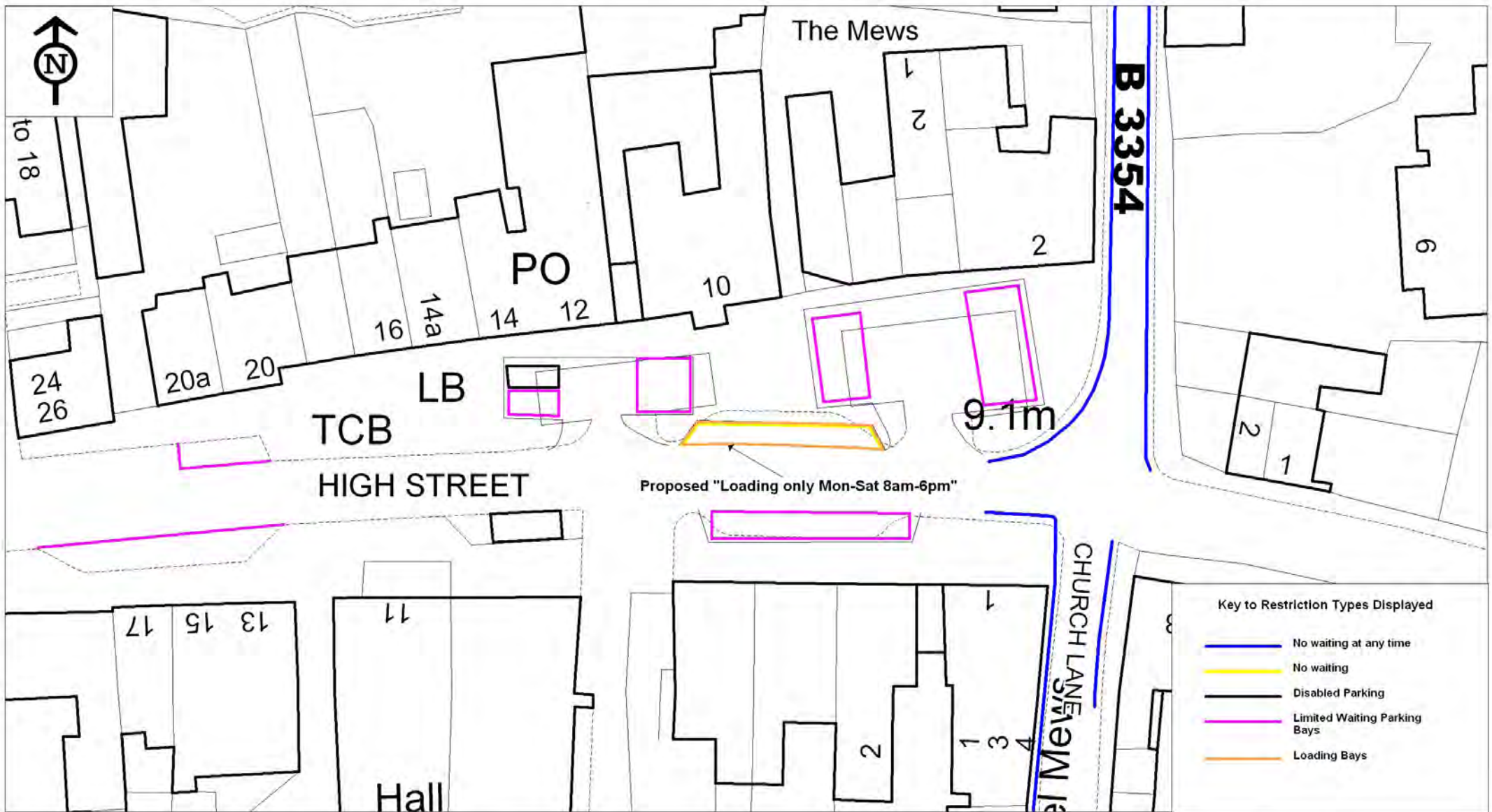
SCALE	1 : 1000
DATE	30/10/2013
DRAWING No	TM01/1105/001/B
DRAWN BY	PJH
CHECKED BY	SRW



Herald Road - proposed "no waiting at any time"

© Crown copyright. All rights reserved  
 Eastleigh Borough Council  
 Licence No. 100019622 (2013)

SCALE	1 : 750
DATE	14/10/2013
DRAWING No	TM01/1105/003/A
DRAWN BY	PJH
CHECKED BY	SRW



Key to Restriction Types Displayed

- No waiting at any time
- No waiting
- Disabled Parking
- Limited Waiting Parking Bays
- Loading Bays

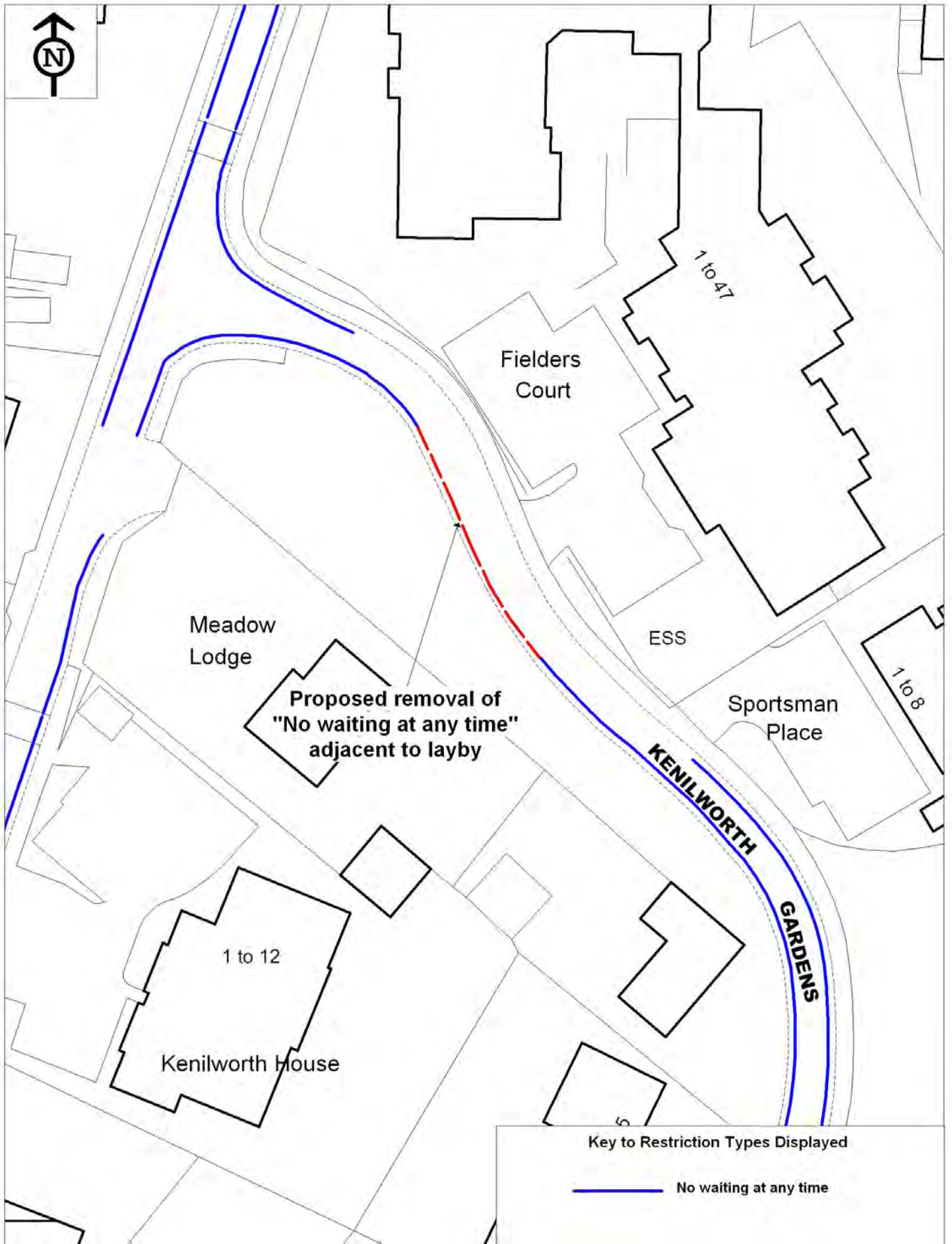


High Street, Botley - proposed "loading only 8am-6pm Mon-Sat"

© Crown copyright. All rights reserved  
 Eastleigh Borough Council  
 Licence No. 100019622 (2013)

SCALE	1 : 500
DATE	14/10/2013
DRAWING No.	TM01/1105/004/A
DRAWN BY	PJH
CHECKED BY	SRW

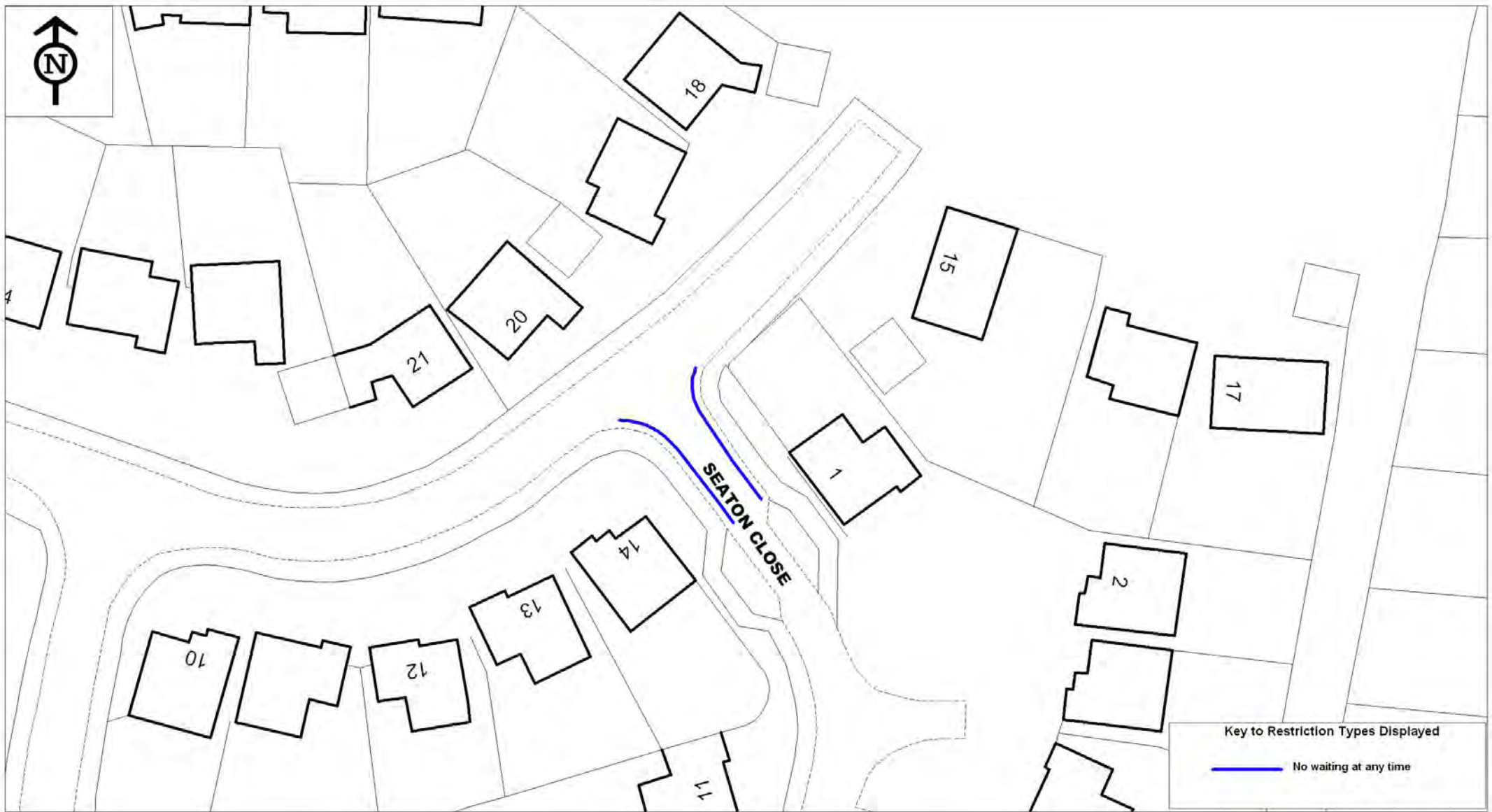




Kenilworth Gardens - proposed removal of "no waiting at any time"

© Crown copyright. All rights reserved  
 Eastleigh Borough Council  
 Licence No. 100019622 (2013)

SCALE	1 : 500
DATE	14/10/2013
DRAWING No.	TM01/1105/006/A
DRAWN BY	PJH
CHECKED BY	SRW




Seaton Close - proposed "no waiting at any time"

© Crown copyright. All rights reserved  
 Eastleigh Borough Council  
 Licence No. 100019622 (2013)

SCALE	1 : 500
DATE	11/10/2013
DRAWING No.	TM01/1105/007/A
DRAWN BY	PJH
CHECKED BY	SRW



Key to Restriction Types Displayed

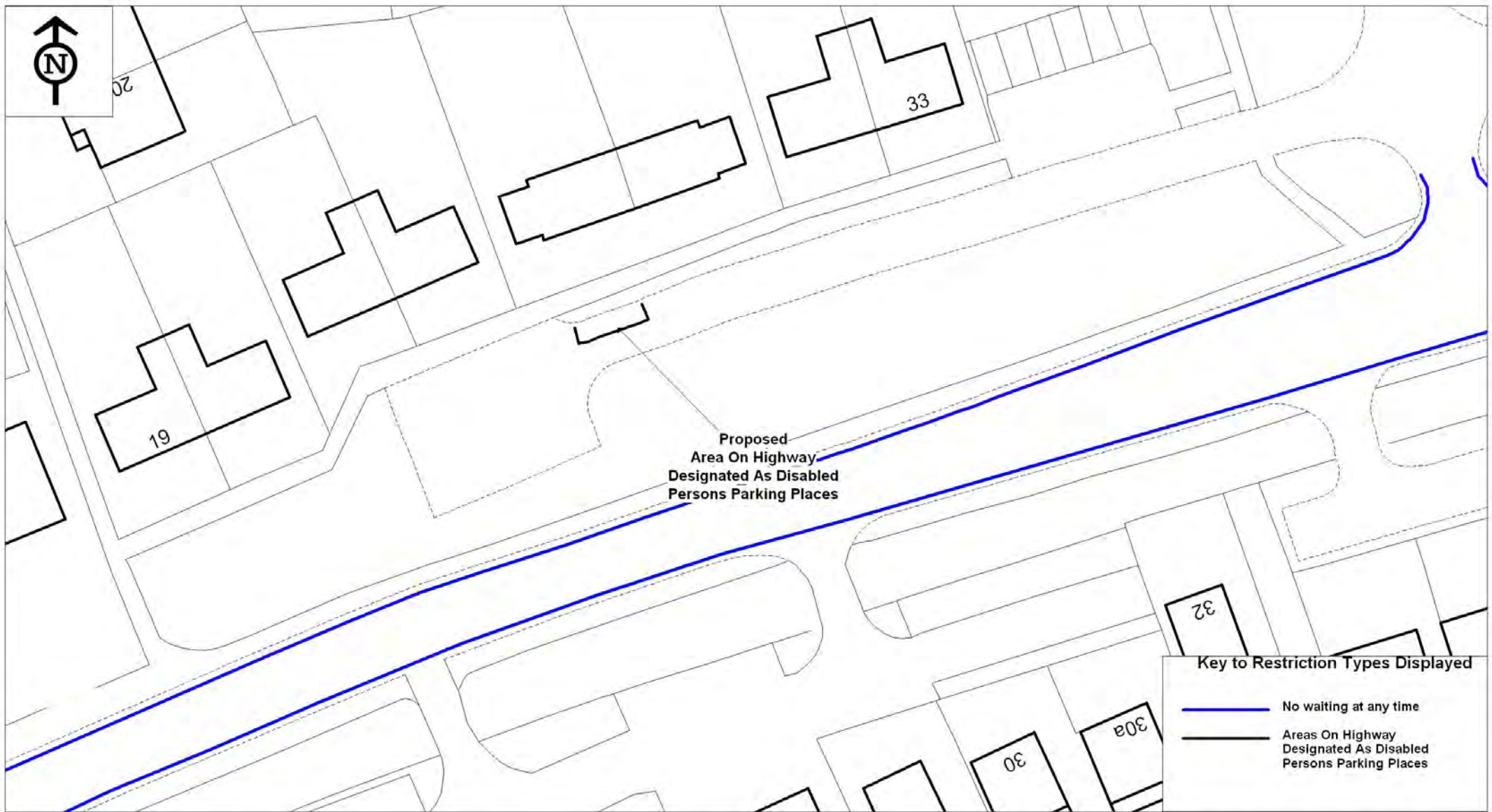
	No waiting at any time
---	------------------------



Turnpike Way - proposed "no waiting at any time"

© Crown copyright. All rights reserved  
 Eastleigh Borough Council  
 Licence No. 100019622 (2013)

SCALE	1 : 750
DATE	30/10/2013
DRAWING No.	TM01/1105/008/B
DRAWN BY	PJH
CHECKED BY	SRW



**Key to Restriction Types Displayed**

- No waiting at any time
- Areas On Highway Designated As Disabled Persons Parking Places



Lower Northam Road - proposed disabled persons parking bay

© Crown copyright. All rights reserved  
 Eastleigh Borough Council  
 Licence No. 100019622 (2013)

SCALE	1 : 500
DATE	30/10/2013
DRAWING No.	TM01/1105/010/B
DRAWN BY	PJH
CHECKED BY	SRW



Wadhurst Road - proposed disabled persons parking bay

© Crown copyright. All rights reserved  
 Eastleigh Borough Council  
 Licence No. 100019622 (2013)

SCALE	1 : 500
DATE	14/10/2013
DRAWING No.	TM01/1105/011/A
DRAWN BY	PJH
CHECKED BY	SRW