

THE BOROUGH OF EASTLEIGH (CHANDLERS FORD AND  
HILTINGBURY) (PROHIBITION AND RESTRICTION OF WAITING)  
(DISABLED PERSONS PARKING PLACES)  
(AMENDMENT NO.14) ORDER 2014

The Council of the Borough of Eastleigh (hereinafter referred to as "the Council") pursuant to arrangements made under Section 19 of the Local Government Act 2000 with the Hampshire County Council in exercise of the powers of the said County Council under Sections 1, 2 and 4 of the Road Traffic Regulation Act 1984 ("the Act") and Part IV of Schedule 9 to the Act, and of all other enabling powers, and after consultation with the Chief Officer of Police in accordance with Part III of Schedule 9 to the Act hereby makes the following Order:-

Commencement and Citation

1. This Order shall come into operation on 28 February 2014 and may be cited as the "Borough of Eastleigh (Chandlers Ford and Hiltingbury) (Prohibition and Restriction of Waiting) (Disabled Persons Parking Places) (Amendment No.14) Order 2014".

Prohibition and Restriction of Waiting

2. In this Order the Principal Order means The Borough of Eastleigh (Chandlers Ford and Hiltingbury) (Prohibition and Restriction of Waiting) (Disabled Persons Parking Places) Order 2004
3. The Principal Order is hereby amended as follows:
  - (a) In the First Schedule (No Waiting at Any Time) after item number 1D relating to Bodycoats Road the following shall be inserted:
 

1E.	Bodycoats Road	Both	From its junction with Oakmount Road in a westerly direction for a distance of 48 metres.
-----	----------------	------	---
  - (b) In the First Schedule (No Waiting at Any Time) item number 6F relating to Brickfield Lane shall be revoked and replaced with:
 

6F.	Brickfield Lane	South-west	From a point 100 metres south-east of its junction with School Lane in a south-easterly direction for a distance of 40 metres.
6G.	Brickfield Lane	North-east	From a point 122 metres south-east of its junction with School Lane in a south-easterly direction for a distance of 33 metres.
  - (c) In the First Schedule (No Waiting at Any Time) after item number 7 relating to Brickfield Lane there shall be inserted:
 

7A.	Brook Close	East	From its junction with Shaftesbury Avenue in a south
-----	-------------	------	--

westerly direction for a distance of 13 metres.

7B. Brook Close West From its junction with Shaftesbury Avenue in a south westerly direction for a distance of 10 metres.

(d) In the First Schedule (No Waiting at Any Time) items numbered 18ii and 18iii relating to Craven Road shall be revoked and replaced with:

18ii. Craven Road Both From a point 17 metres south-west of its junction with Heathcote Road in a north-east direction for a distance of 67 metres.

(e) In the First Schedule (No Waiting at Any Time) items numbered 21 and 21B relating to Fryern Close (northeast arm) shall be revoked and replaced with:

21. Fryern Close North-west From its junction with Oakmount Road in a southwesterly direction to its junction with Fryern Close 'circle'.

(f) In the First Schedule (No Waiting at Any Time) after item number 21I. relating to Greenways the following shall be inserted:

21Ii. Heathcote Road Both From its junction with Craven Road in a north-westerly direction for a distance of 14 metres.

(g) In the First Schedule (No Waiting at Any Time) item number 21J relating to Highfield Road shall be revoked and replaced with:

21J. Highfield Road North-west From its junction with Hillcrest Avenue north-eastwards for a distance of 29 metres.

21Ja. Highfield Road South-east From its junction with Hillcrest Avenue north-eastwards for a distance of 16 metres.

(h) In the First Schedule (No Waiting at Any Time) items numbered 22A and 22C relating to Hiltingbury Road shall be revoked and replaced with:

22A. Hiltingbury Road South-west From a point 113 metres north-west of its junction with Ashdown Road in a south-east direction for a distance of 188 metres.

22C. Hiltingbury Road South-west From a point opposite a point 91 metres south-east of its junction with Ashdown Road in a south-easterly direction for a distance of 70 metres.

(i) In the First Schedule (No Waiting at Any Time) after item number 22F relating to Hiltingbury Road the following shall be inserted:

22G. Hiltingbury Road Both From a point 10 metres north-west of its junction with Kingsway Gardens in a south-easterly direction for a distance of 27 metres.

22H. Howard Close Both From its junction with Oakmount Avenue in a south-westerly direction for a distance of 13 metres.

(j) In the First Schedule (No Waiting at Any Time) after item number 23 relating to Hursley Road the following shall be inserted:

23A. Hursley Road East From a point 12 metres north of its junction with Valley Road in a southerly direction for a distance of 33 metres.

(k) In the First Schedule (No Waiting at Any Time) after item number 32Av relating to Kingsway the following shall be inserted:

32Avi. Kingsway Gardens Both From its junction with Hiltingbury Road in a south-westerly direction for a distance of 15 metres.

(l) In the First Schedule (No Waiting at Any Time) after item number 34. relating to Lulworth Close the following shall be inserted:

34A. Malibres Road North-west From its junction with Hiltingbury Road in a north-easterly direction for a distance of 20 metres.

34B. Malibres Road South-east From its junction with Hiltingbury Road in a north-easterly direction for a distance of 18 metres.

(m) In the First Schedule (No Waiting at Any Time) after item number 37D relating to Merdon Avenue the following shall be inserted:

37E. Merdon Avenue Both From its junction with Park Road in an easterly direction for a distance of 26 metres.

(n) In the First Schedule (No Waiting at Any Time) after item number 39 relating to North End Close there shall be inserted:

39A. Oakmount Avenue Both From its junction with Oakmount Road in a north-west direction for a distance of 25 metres.

39B. Oakmount Avenue Both From a point 30 metres south-east of its junction with Howard Close in a north-westerly direction for a distance of 64 metres.

(o) In the First Schedule (No Waiting at Any Time) after item number 40 relating to Oakmount Road there shall be inserted:

40A. Oakmount Road West From a point 13 metres north of its junction with Budycoats Road in a southerly direction for a

distance of 34 metres.

(p) In the First Schedule (No Waiting at Any Time) after item number 44 relating to Park Road there shall be inserted:

44A. Park Road Both From a point 13 metres north of its junction with Valley Road in a southern direction for a distance of 38 metres.

(q) In the First Schedule (No Waiting at Any Time) after item number 57 relating to Shaftesbury Avenue the following shall be inserted:

57A. Shaftesbury South-west Avenue From a point 18 metres north-west of its junction with Brook Close in a south-easterly direction for a distance of 42 metres.

(r) In the First Schedule (No Waiting at Any Time) after item number 76A. relating to Trafalgar Close the following shall be inserted:

76B. Valley Road Both From its junction with Park Road in a westerly direction for a distance of 19 metres.


76C. Valley Road Both From its junction with Hursley Road in an easterly direction for a distance of 32 metres.

(s) In the First Schedule (No Waiting at Any Time) after item number 77F. relating to Warrior Close (North east spur) the following shall be inserted:

77G. Weardale Both Road From its junction with Oakmount Avenue in a south-westerly direction to the boundary of properties 1 and 3 Weardale Road.

Dated this 21<sup>st</sup> day of February 2014

THE COMMON SEAL of EASTLEIGH )  
BOROUGH COUNCIL was hereunto )  
affixed in the presence of:- )



Head of Legal & Democratic Services

DATED 21 February 2014

BOROUGH OF EASTLEIGH

THE BOROUGH OF EASTLEIGH  
(CHANDLERS FORD AND  
HILTINBURY) (PROHIBITION AND  
RESTRICTION OF WAITING)  
(DISABLED PERSONS PARKING  
PLACES) (AMENDMENT NO.14)  
ORDER 2014

A R Ward  
Head of Legal & Democratic Services  
Eastleigh Borough Council  
Civic Offices  
Leigh Road  
Eastleigh  
Hampshire  
SO50 9YN

U:\Legal & Democratic Services\Democratic  
Services\COMADMIN\TRAFFORDS\DECIMNONCPZ\PARISHES\CFH\AMEND  
NO.X-OAKMOUNT AVENUE\CFH AMEND OAKMOUNT AVENUE ORDER.doc



**Key to Restriction Types Displayed**

——— No waiting at any time



CFH Various TRO 2013/14 - Oakmount Avenue area  
New waiting restrictions

© Crown copyright. All rights reserved  
Eastleigh Borough Council  
Licence No. 100019622 (2013)

SCALE	1 : 1250
DATE	13/11/2013
DRAWING No.	TM01/1208/001RevA
DRAWN BY	TH
CHECKED BY	SRW





CFH Various TRO 2013/14 - Brickfield Lane  
New waiting restrictions

© Crown copyright. All rights reserved  
Eastleigh Borough Council  
Licence No. 100019622 (2013)

SCALE	1 : 1250
DATE	30/10/2013
DRAWING No.	TM01/1208/002
DRAWN BY	TH
CHECKED BY	SRW



CFH Various TRO 2013/14 - Hiltingbury Road/Malibres Road/Kingsway Gardens junction  
New waiting restrictions

© Crown copyright. All rights reserved  
Eastleigh Borough Council  
Licence No. 100019622 (2013)

SCALE	1 : 1250
DATE	13/11/2013
DRAWING No.	TM01/1208/003RevA
DRAWN BY	TH
CHECKED BY	SRW





CFH Various TRO 2013/14 - Bodycoats Road/Oakmount Road  
New waiting restrictions

© Crown copyright. All rights reserved  
Eastleigh Borough Council  
Licence No. 100019622 (2013)

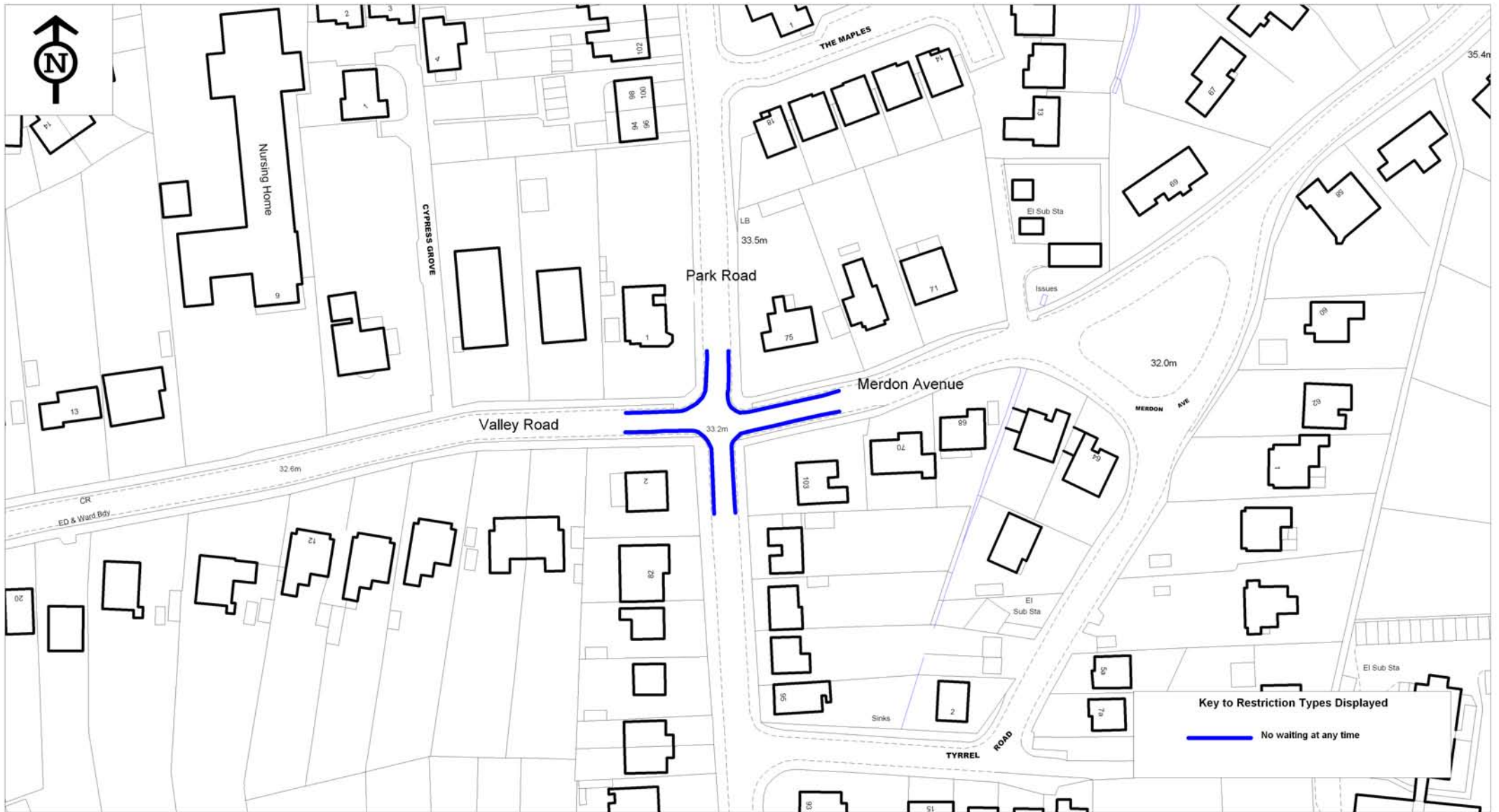
SCALE	1 : 500
DATE	13/11/2013
DRAWING No.	TM01/1208/004RevA
DRAWN BY	TH
CHECKED BY	SRW



CFH Various TRO 2013/14 - Hiltingbury Road  
New waiting restrictions

© Crown copyright. All rights reserved  
Eastleigh Borough Council  
Licence No. 100019622 (2013)

SCALE	1 : 1250
DATE	30/10/2013
DRAWING No.	TM01/1208/005
DRAWN BY	TH
CHECKED BY	SRW



**Key to Restriction Types Displayed**  
 ——— No waiting at any time

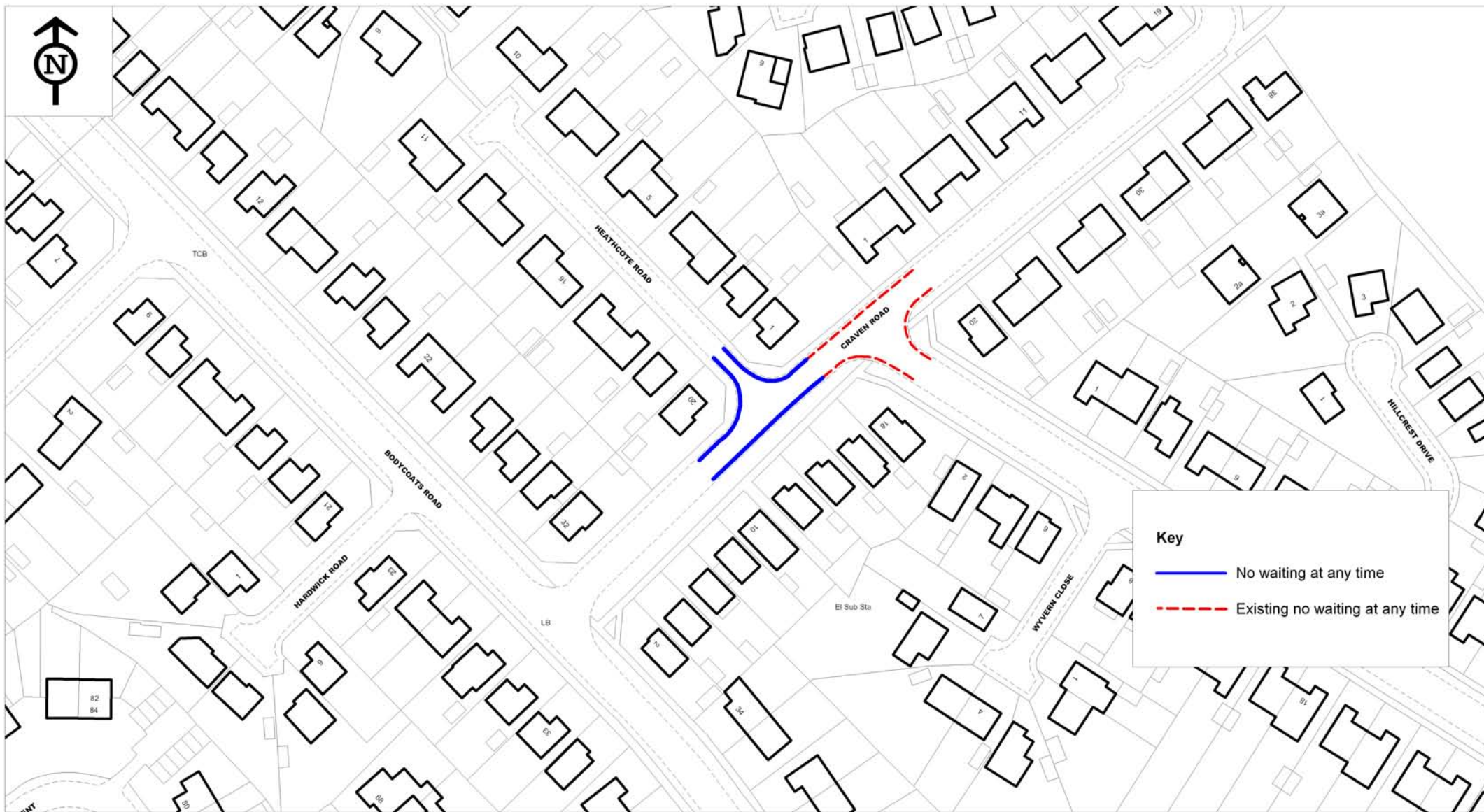


CFH Various TRO 2013/14 - Valley Road/Park Road/Merdon Avenue Junction  
 New waiting restrictions

© Crown copyright. All rights reserved  
 Eastleigh Borough Council  
 Licence No. 100019622 (2013)

SCALE	1 : 1250
DATE	13/11/2013
DRAWING No.	TM01/1208/006RevA
DRAWN BY	TH
CHECKED BY	SRW





**Key**

- No waiting at any time
- - - Existing no waiting at any time



CFH Various TRO 2013/14 - Heathcote Road/Craven Road Junction  
New waiting restrictions

© Crown copyright. All rights reserved  
Eastleigh Borough Council  
Licence No. 100019622 (2013)

SCALE	1 : 1250
DATE	30/10/2013
DRAWING No.	TM01/1208/007
DRAWN BY	TH
CHECKED BY	SRW



CFH Various TRO 2013/14 - Valley Road/Hursley Road Junction  
New waiting restrictions

© Crown copyright. All rights reserved  
Eastleigh Borough Council  
Licence No. 100019622 (2013)

SCALE	1 : 1250
DATE	30/10/2013
DRAWING No.	TM01/1208/009
DRAWN BY	TH
CHECKED BY	SRW





St Swithun Wells Catholic  
Primary Aided Primary School

**Key**

- No waiting at any time
- - - Existing restrictions



**CFH Various TRO 2013/14 - Highfield Road**  
**New waiting restrictions**

© Crown copyright. All rights reserved  
 Eastleigh Borough Council  
 Licence No. 100019622 (2013)

SCALE	1 : 1250
DATE	04/11/2013
DRAWING No.	TM01/1208/010
DRAWN BY	TH
CHECKED BY	SRW



**Key**

- Existing restrictions
- No waiting at any time



CFH Various TRO 2013/14 - Fryern Close  
New waiting restrictions

© Crown copyright. All rights reserved  
Eastleigh Borough Council  
Licence No. 100019622 (2013)

SCALE	1 : 1250
DATE	04/11/2013
DRAWING No.	TM01/1208/011
DRAWN BY	TH
CHECKED BY	SRW





**Key**

- No waiting at any time
- - - Existing restrictions



CFH Various TRO 2013/14 - Brook Close and Shaftesbury Avenue  
New waiting restrictions

© Crown copyright. All rights reserved  
Eastleigh Borough Council  
Licence No. 100019622 (2013)

SCALE	1 : 1250
DATE	19/11/2013
DRAWING No.	TM01/1208/012RevA
DRAWN BY	TH
CHECKED BY	SRW