

THE BOROUGH OF EASTLEIGH (BISHOPSTOKE, FAIR OAK AND
HORTON HEATH) (PROHIBITION AND RESTRICTION OF WAITING)
(DISABLED PERSONS PARKING PLACES)
(AMENDMENT NO.7) ORDER 2014

The Council of the Borough of Eastleigh (hereinafter referred to as "the Council") pursuant to arrangements made under Section 19 of the Local Government Act 2000 with the Hampshire County Council in exercise of the powers of the said County Council under Sections 1, 2 and 4 of the Road Traffic Regulation Act 1984 ("the Act") and Part IV of Schedule 9 to the Act and of all other enabling powers, and after consultation with the Chief Officer of Police in accordance with Part III of Schedule 9 to the Act hereby makes the following Order:-

Commencement and Citation

1. This Order shall come into operation on 28 February 2014 and may be cited as the "Borough of Eastleigh (Bishopstoke, Fair Oak and Horton Heath) (Prohibition and Restriction of Waiting) (Disabled Persons Parking Places) (Amendment No.7) Order 2014".

Prohibition and Restriction of Waiting

2. In this Order the Principal Order means The Borough of Eastleigh (Bishopstoke, Fair Oak and Horton Heath) (Prohibition and Restriction of Waiting) (Disabled Persons Parking Places) Order 2004
3. The Principal Order is hereby amended as follows:

- (a) In the First Schedule (No Waiting at Any Time) item number 9 (relating to Church Road) shall be revoked and replaced with:

- | | | | |
|-----|-----------------------|------|--|
| 9. | Church Road | West | From a point 15 metres south of its junction with Oakbank Close south and south-eastwards for a distance of 60 metres. |
| 9A. | Church Road/Riverside | West | From its junction with Oakbank Road in a southerly direction for a distance of 75 metres. |

- (b) In the First Schedule (No Waiting at Any Time) item number 29 (relating to Knowle Lane) shall be revoked and replaced with:

- | | | | |
|-----|-------------|---------------|--|
| 29. | Knowle Lane | North
west | From its junction with Botley Road north eastwards for a distance of 127 metres. |
|-----|-------------|---------------|--|

- (c) In the First Schedule (No Waiting at Any Time) item number 32 (relating to Montague Road) shall be revoked and replaced with:

- | | | | |
|-----|---------------|------|---|
| 32. | Montague Road | Both | From the entrance to the Bishopstoke Social Club in a southerly direction to the northern |
|-----|---------------|------|---|

kerbline of the access to Riverside.

- | | | | |
|------|---------------|-------|---|
| 32A. | Montague Road | South | From its junction with Riverside in an easterly and south-easterly direction for a distance of 18 metres. |
| 32B. | Montague Road | North | From its junction with Riverside in an easterly direction for a distance of 6 metres. |
| 32C. | Montague Road | East | From the northern end of the northern spur of Montague Road in a southerly direction for a distance of 59 metres. |
| 32D. | Montague Road | West | From the northern end of the northern spur of Montague Road in a southerly and then westerly direction for a distance of 59 metres. |

(d) In the First Schedule (No Waiting at Any Time) item number 34 (relating to Pavilion Close) shall be revoked and replaced with:

- | | | | |
|-----|----------------|-------|---|
| 34. | Pavilion Close | South | From its junction with Botley Road eastwards for a distance of 55 metres. |
|-----|----------------|-------|---|

(e) In the First Schedule (No Waiting at Any Time) after item number 35 (relating to Riverside) there shall be inserted:

- | | | | |
|------|-----------|------|--|
| 35A. | Riverside | West | From its junction with Bishopstoke Road in a northerly direction for a distance of 134 metres. |
| 35B. | Riverside | East | From its junction with Bishopstoke Road in a northerly direction for a distance of 59 metres. |

(f) In the First Schedule (No Waiting at Any Time) after item number 45 (relating to St. Margarets Road) there shall be inserted:

- | | | | |
|------|-------------------|-------|--|
| 45A. | St Margarets Road | North | From a point 4 metres east of its junction with Sydney Road to a point 4 metres west of the same junction. |
|------|-------------------|-------|--|

(g) In the First Schedule (No Waiting at Any Time) after item number 47H (relating to Stubbington Way) there shall be inserted:

- | | | | |
|------|-------------------------------|-------|---|
| 47I. | Stubbington Way | South | From the front (western) property wall of No.75 Stubbington Way westwards for a distance of 22 metres to a point 7 metres west of the junction. |
| 47J. | Stubbington Way Spur 55 to 75 | East | From a point 8.5 metres northwards of the boundary of Nos. 73 and 75 Stubbington Way |

northwards for a distance of 7.5 metres.

- 47K. Stubbington Way West From a point opposite a point of the southern boundary wall of No.75 Stubbington Way northwards for a distance of 11.5 metres.

(h) In the First Schedule (No Waiting at Any Time) after item number 50 (relating to Summerlands Road) there shall be inserted:

- 50A. Sydney Road West From its junction with St Margerets Road northwards for a distance of 12 metres.

- 50B. Sydney Road East From its junction with St Margerets Road northwards for a distance of 10 metres.

(i) In the Third Schedule (Two Hours Limited Waiting Monday to Saturday 9.00am-6.00pm [No Return Within Two Hours]) after item number 1 (relating to Fair Oak Road) there shall be inserted:

- 1A. Riverside East From a point 59 metres north of Bishopstoke Road in a northerly direction for a distance of 30 metres.

(j) In the Seventh Schedule (No Waiting Monday to Friday 8.30am - 9.30am and 3.00pm - 4.00pm) item number 9 (relating to Exbury Close) shall be revoked and replaced with:

9. Exbury Close East From its junction with Abbotsbury Close northwards for a distance of 25 metres.


(k) In the Seventh Schedule (No Waiting Monday to Friday 8.30am - 9.30am and 3.00pm - 4.00pm) after item number 11 (relating to Rhinefield Close) there shall be inserted:

12. Stubbington Way South east From a point opposite a point of the southern property wall of No.73 Stubbington Way south westwards for a distance of 10 metres.

Dated this *21st* day of *February* 2014

THE COMMON SEAL of EASTLEIGH)
BOROUGH COUNCIL was hereunto)
affixed in the presence of:-)


ABSC Head of Legal & Democratic Services



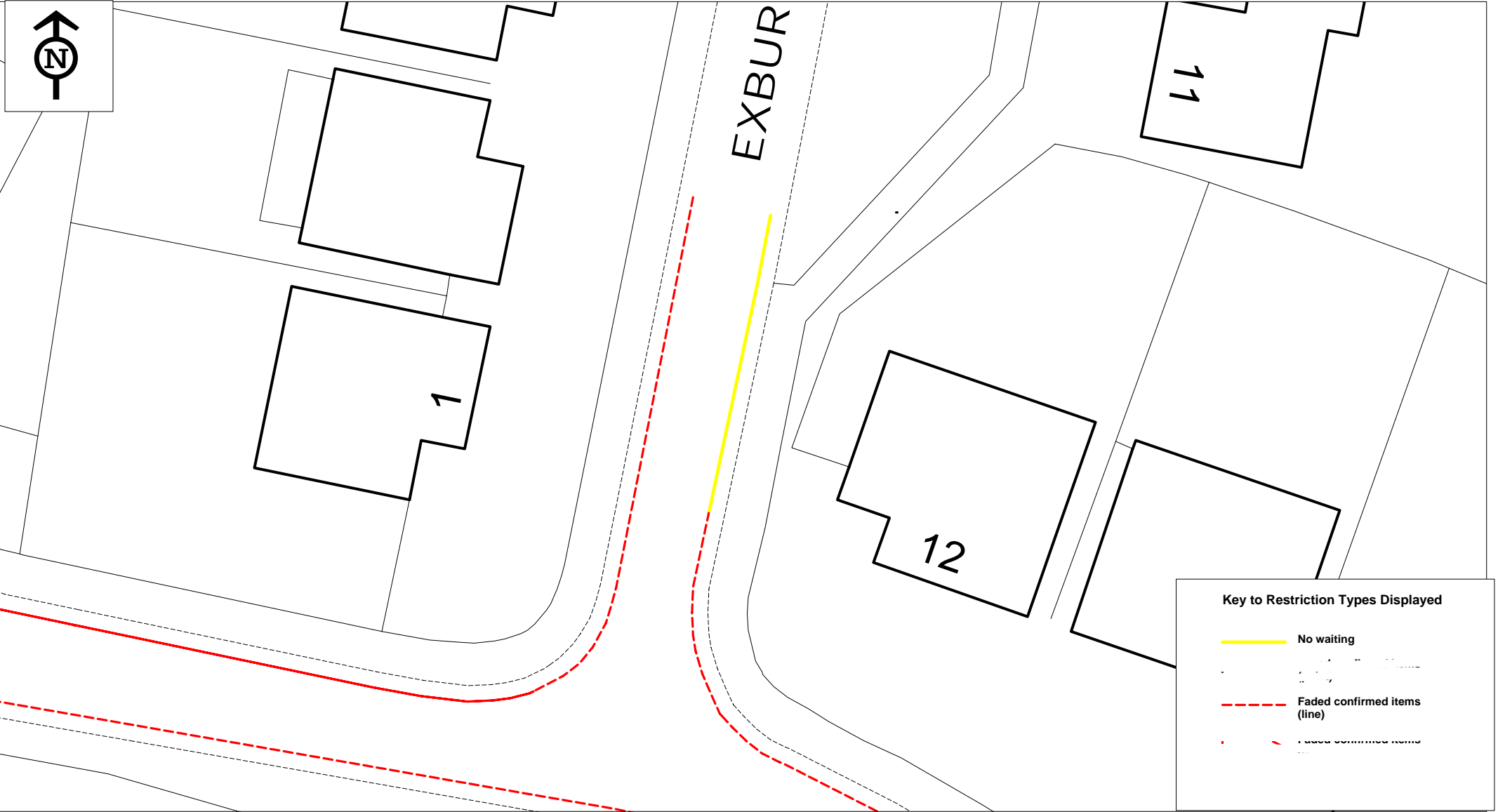
DATED 21 February 2014

BOROUGH OF EASTLEIGH

THE BOROUGH OF EASTLEIGH
(BISHOPSTOKE, FAIR OAK AND
HORTON HEATH) (PROHIBITION
AND RESTRICTION OF WAITING)
(DISABLED PERSONS PARKING
PLACES) (AMENDMENT NO.7)
ORDER 2014

A R Ward
Head of Legal & Democratic Services
Eastleigh Borough Council
Civic Offices
Leigh Road
Eastleigh
Hampshire
SO50 9YN

U:\Legal & Democratic Services\Democratic
Services\COMADMIN\TRAFFORDS\DECIM\NONCPZ\PARISHES\
BIFOH\AMENDO NO.X RIVERSIDE\RIVERSIDE ORDER.doc



Exbury Close


© Crown copyright. All rights reserved
Eastleigh Borough Council
Licence No. 100019622 (2013)

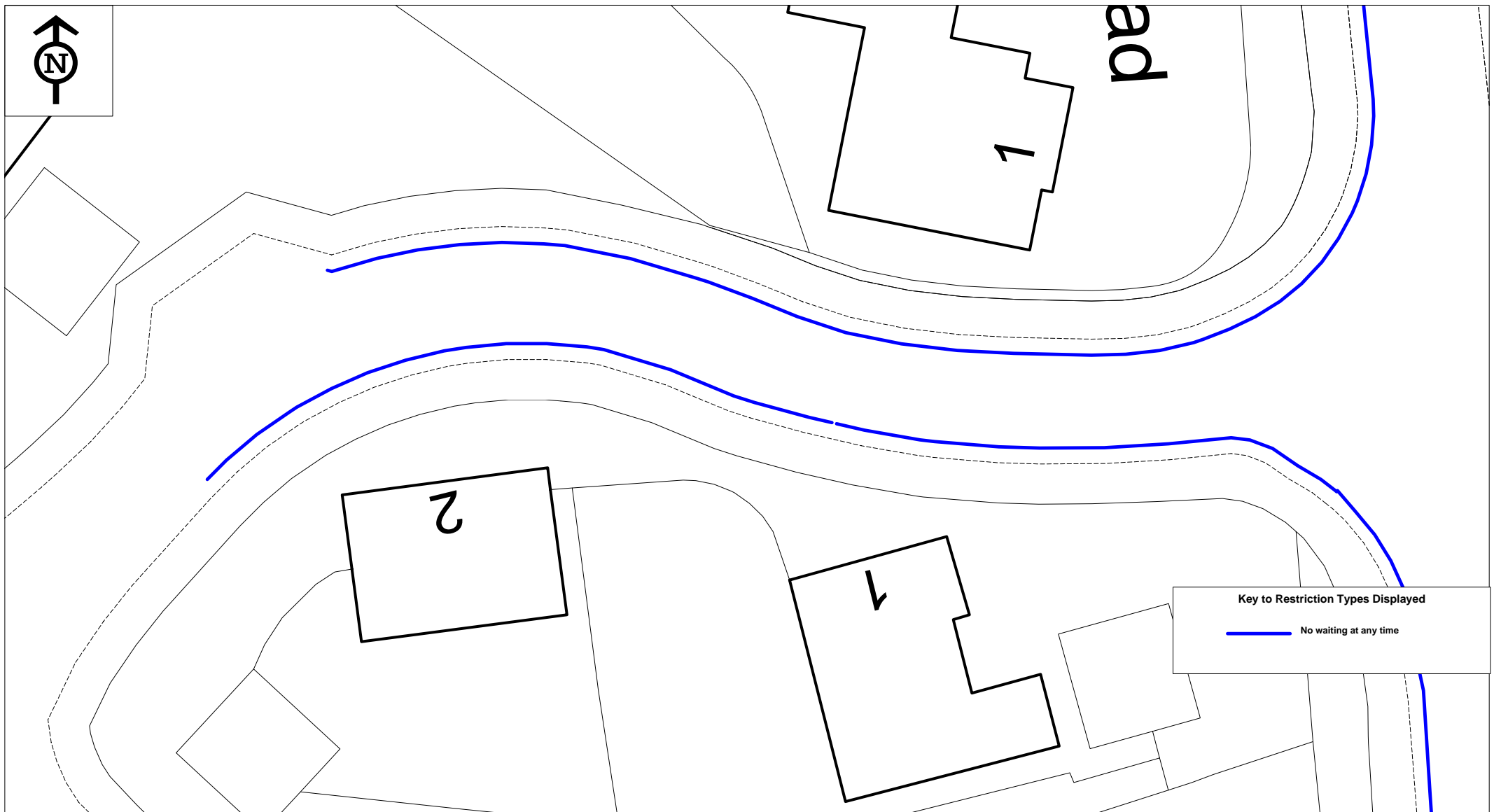
SCALE	1 : 250
DATE	24/10/2013
DRAWING No.	TM01/01168- 1
DRAWN BY	JF
CHECKED BY	SRW



Key to Restriction Types Displayed

————— No waiting at any time

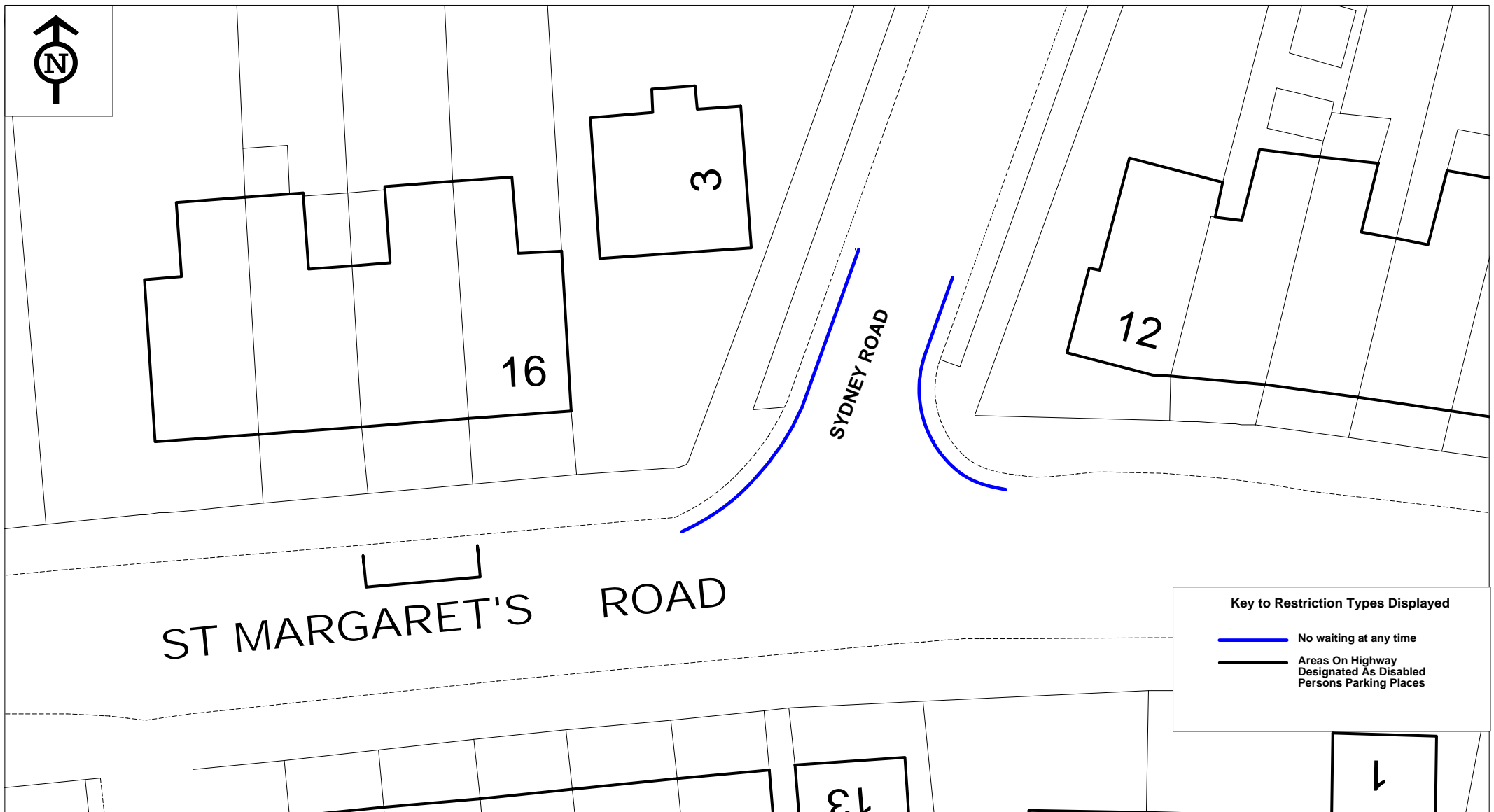
	<p>KNOWLE LANE</p> <p>© Crown copyright. All rights reserved Eastleigh Borough Council Licence No. 100019622 (2013)</p>	SCALE	1 : 750
		DATE	24/10/2013
		DRAWING No.	TM01/01168
		DRAWN BY	JF
		CHECKED BY	SRW



Pavilion Close

© Crown copyright. All rights reserved
 Eastleigh Borough Council
 Licence No. 100019622 (2013)

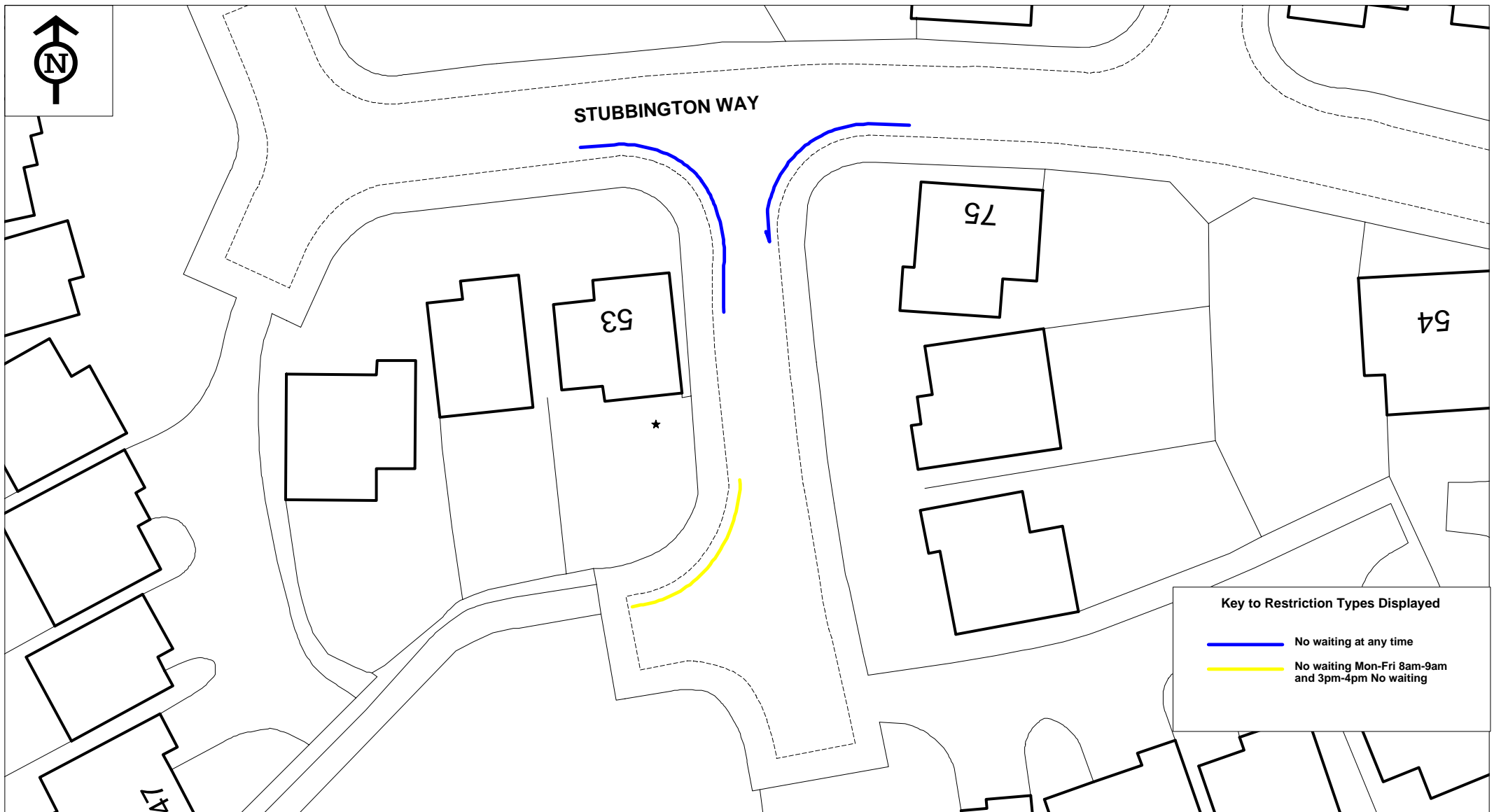
SCALE	1 : 250
DATE	24/10/2013
DRAWING No.	TM01/01168
DRAWN BY	JF
CHECKED BY	SRW



Sydney Rd/ St Margaret's Road

© Crown copyright. All rights reserved
 Eastleigh Borough Council
 Licence No. 100019622 (2013)

SCALE	1 : 250
DATE	24/10/2013
DRAWING No.	TM01/01168
DRAWN BY	JF
CHECKED BY	SRW



Key to Restriction Types Displayed

— No waiting at any time

— No waiting Mon-Fri 8am-9am and 3pm-4pm No waiting



Stubbington Way

© Crown copyright. All rights reserved
 Eastleigh Borough Council
 Licence No. 100019622 (2013)

SCALE	1 : 350
DATE	24/10/2013
DRAWING No.	TM01/01168
DRAWN BY	JF
CHECKED BY	SRW