

THE BOROUGH OF EASTLEIGH (BURSLEDON, HAMBLE-LE-RICE AND
HOUND) (AMENDMENT NO.3) ORDER 2014

The Council of the Borough of Eastleigh (hereinafter referred to as "the Council") pursuant to arrangements made under Section 19 of the Local Government Act 2000 with the Hampshire County Council in exercise of the powers of the said County Council under Sections 1, 2 and 4 of the Road Traffic Regulation Act 1984 ("the Act") and Part IV of Schedule 9 to the Act and of all other enabling powers, and after consultation with the Chief Officer of Police in accordance with Part III of Schedule 9 to the Act hereby makes the following Order:-

Commencement and Citation

1. This Order shall come into operation on 28 February 2014 and may be cited as the "Borough of Eastleigh (Bursledon, Hamble-le-Rice and Hound) (Amendment No.3) Order 2014".

Prohibition and Restriction of Waiting

2. In this Order the Principal Order means The Borough of Eastleigh (Bursledon, Hamble-le-Rice and Hound) Consolidation Order 2012.

3. The Principal Order is hereby amended as follows:

(a) In Article 46(D)(1) the words 'coming into effect of this Order' shall be revoked and replaced with the words '13 October 2008';

(b) In the Fourth Schedule (No Waiting at Any Time) after item number 5B (relating to Bridge Road) there shall be inserted:

5C. Castle Road North-east From its junction with Priory Road south-eastwards for a distance of 30 metres.

5D. Castle Road South-west From its junction with Priory Road south-eastwards for a distance of 15 metres.

(c) In the Fourth Schedule (No Waiting at Any Time) item number 10 (relating to Coach Road) shall be revoked and replaced with:

10. Coach Road Northwest From a point 20 metres south of its junction with Grantham Avenue northwards to its junction with Hamble Lane.

(d) In the Fourth Schedule (No Waiting at Any Time) items numbered 17 and 18 (relating to Ensign Way) shall be revoked and replaced with:

17. Ensign Way Both From its junction with Hamble Lane southwards for a distance of 30 metres.

18. Ensign Way North-west From a point 20 metres north of its junction with Avro Court south-westwards to a point 20 metres south of its junction with Avro Court.
- 18A Ensign Way South-east From a point opposite a point 20 metres north of its junction with Avro Court south-westwards to a point 15 metres south of its junction with Chadwick Way.
- 18B Ensign Way South-east From a point 10 metres north of the vehicular entrance to South Point 4 southwards to a point 10 metres south of the northern vehicular entrance to Mitchell Point.

(e) In the Fourth Schedule (No Waiting at Any Time) item number 20. (relating to Ensign Way) shall be revoked and replaced with:

20. Ensign Way North-west From a point 26 metres north of the vehicular entrance to Ensign Park southwards to a point 11 metres south of that entrance.

(f) In the Fourth Schedule (No Waiting at Any Time) after item number 24 (relating to Farm Close) there shall be inserted:

- 24A. Foundry East From its northernmost point southwards for a distance of 17 metres.
Crescent

(g) In the Fourth Schedule (No Waiting at Any Time) after item number 41 (relating to Harrier Mews Service Road) there shall be inserted:

- 41A. Heath South From its junction with Bursledon Road in an easterly direction for a distance of 57 metres.
House Lane

(h) In the Fourth Schedule (No Waiting at Any Time) item number 52A (relating to Kings Field) shall be revoked and replaced with:

- 52A. Kings Field East From its junction with Portsmouth Road in a north westerly direction for a distance of 20 metres.

- 52B. Kings Field West From its junction with Portsmouth Road in a north westerly direction for a distance of 30 metres.


(i) In the Fourth Schedule (No Waiting at Any Time) after item number 61 (relating to Long Lane) there shall be inserted:


- 61A. Mallards Road North-east From the vehicular entrance serving no.s 54-68 Mallards Road to the vehicular entrance serving no.s 70-80 Mallards Road.
- (j) In the Fourth Schedule (No Waiting at Any Time) after item number 82 (relating to Pound Road) there shall be inserted:
- 82A. Priory Road Both From a point 15 metres north-east of its junction with Castle Road south-westwards to a point 15 metres south-west of that junction.
- (k) In the Fourth Schedule (No Waiting at Any Time) item numbers 138A, 138B and 138C (relating to Woolston Road) shall be revoked and replaced with:
- 138A. Woolston Road North-east From its junction with Ingleside eastwards and southwards to a point 40 metres north of its junction with Heath Gardens.
- 138B. Woolston Road South-west From its junction with Ingleside eastwards and southwards for a distance of 80 metres.
- 138C. Woolston Road South-west From its junction with Stenbury Way north-westwards for a distance of 15 metres.
- 138D. Woolston Road South-west From a point 40 metres north of its junction with Heath Gardens north-westwards for a distance of 110 metres.
- 138E. Woolston Road Both From a point 10 metres north-west of its junction with The Grove south-eastwards to a point 10 metres south-east of that junction.
- (l) In the Eighth Schedule (Waiting Limited to 30 Minutes Return Prohibited within 1 Hour (All days, All hours)) before item number 1 (relating to Portsmouth Road) there shall be inserted:
- A. Hamble Lane West Within the layby between the entrances to the commercial premises approximately 70 metres south of the bridge over the railway.
- (m) In the Seventeenth Schedule (Areas on Highway Designated as Disabled Persons Parking Places) item number 6 (relating to Coronation Parade) shall be revoked and replaced with:

6. Coronation Parade South-west From a point 14 metres north-west of its junction with Coach Road in a north-westerly direction to a point 38 metres south-east of its junction with Kings Avenue. Within the bay marked by white lines. Disabled Persons Vehicles All Days All Hours

Dated this 21st day of February 2014

THE COMMON SEAL of EASTLEIGH)
BOROUGH COUNCIL was hereunto)
affixed in the presence of:-)




Head of Legal & Democratic Services

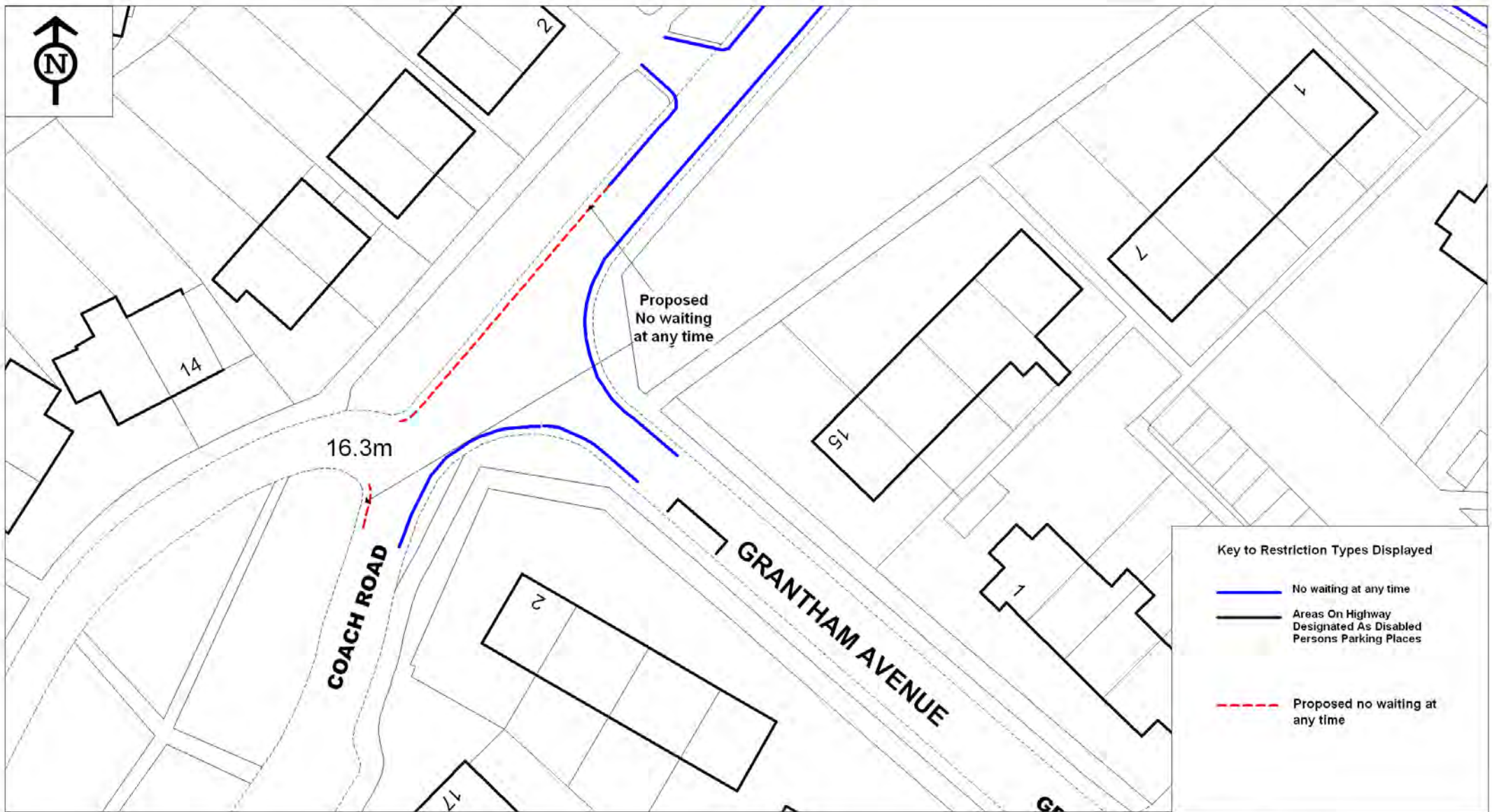
DATED 21 February 2014

BOROUGH OF EASTLEIGH

THE BOROUGH OF EASTLEIGH
(BURSLEDON, HAMBLE-LE-RICE AND
HOUND) (AMENDMENT NO.3) ORDER
2014

A R Ward
Head of Legal & Democratic Services
Eastleigh Borough Council
Civic Offices
Leigh Road
Eastleigh
Hampshire
SO50 9YN

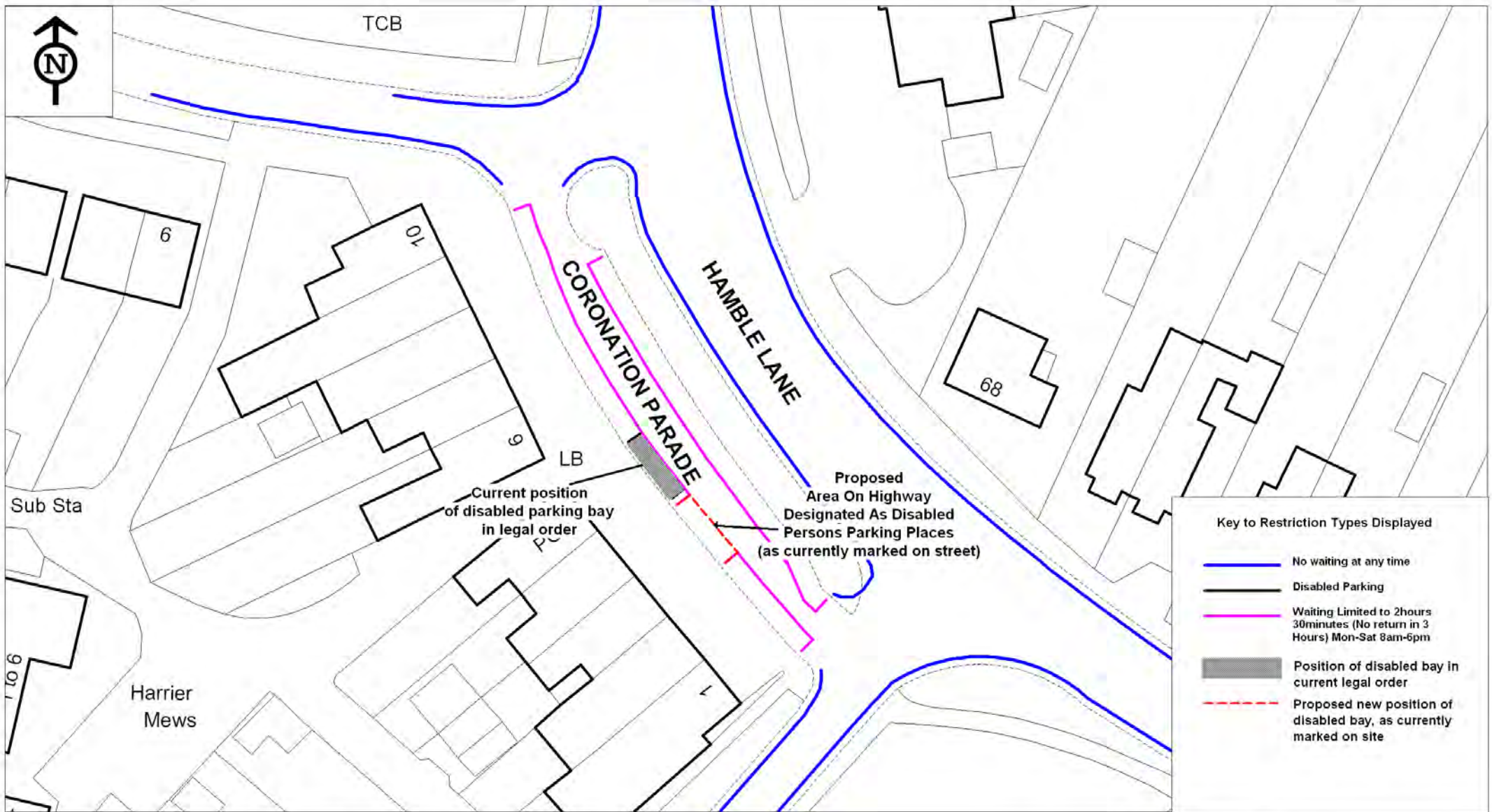
U:\Legal & Democratic Services\Democratic
Services\COMADMIN\TRAFORDS\DECRI\NONCPZ\PARI
SHES\BHH\AMEND NO.X COACH ROAD\BHH
AMENDMENT COACH ROAD ORDER.doc



Coach Road: proposed double yellow lines

© Crown copyright. All rights reserved
 Eastleigh Borough Council
 Licence No. 100019622 (2013)

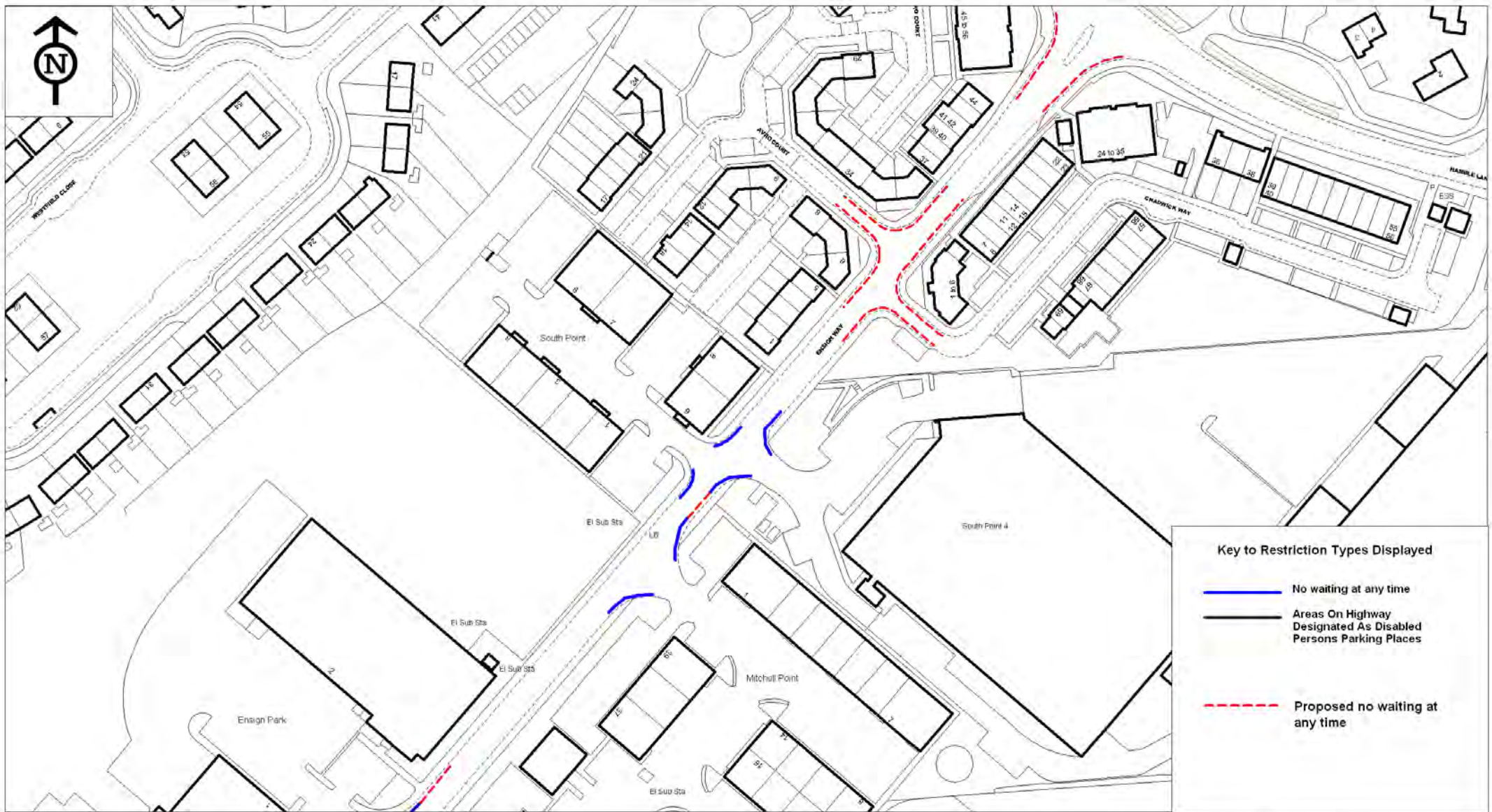
SCALE	1 : 500
DATE	27/11/2013
DRAWING No.	TM01/1248/1
DRAWN BY	PJH
CHECKED BY	SRW



Coronation Parade: proposed adjustment to disabled parking bay

© Crown copyright. All rights reserved
 Eastleigh Borough Council
 Licence No. 100019622 (2013)

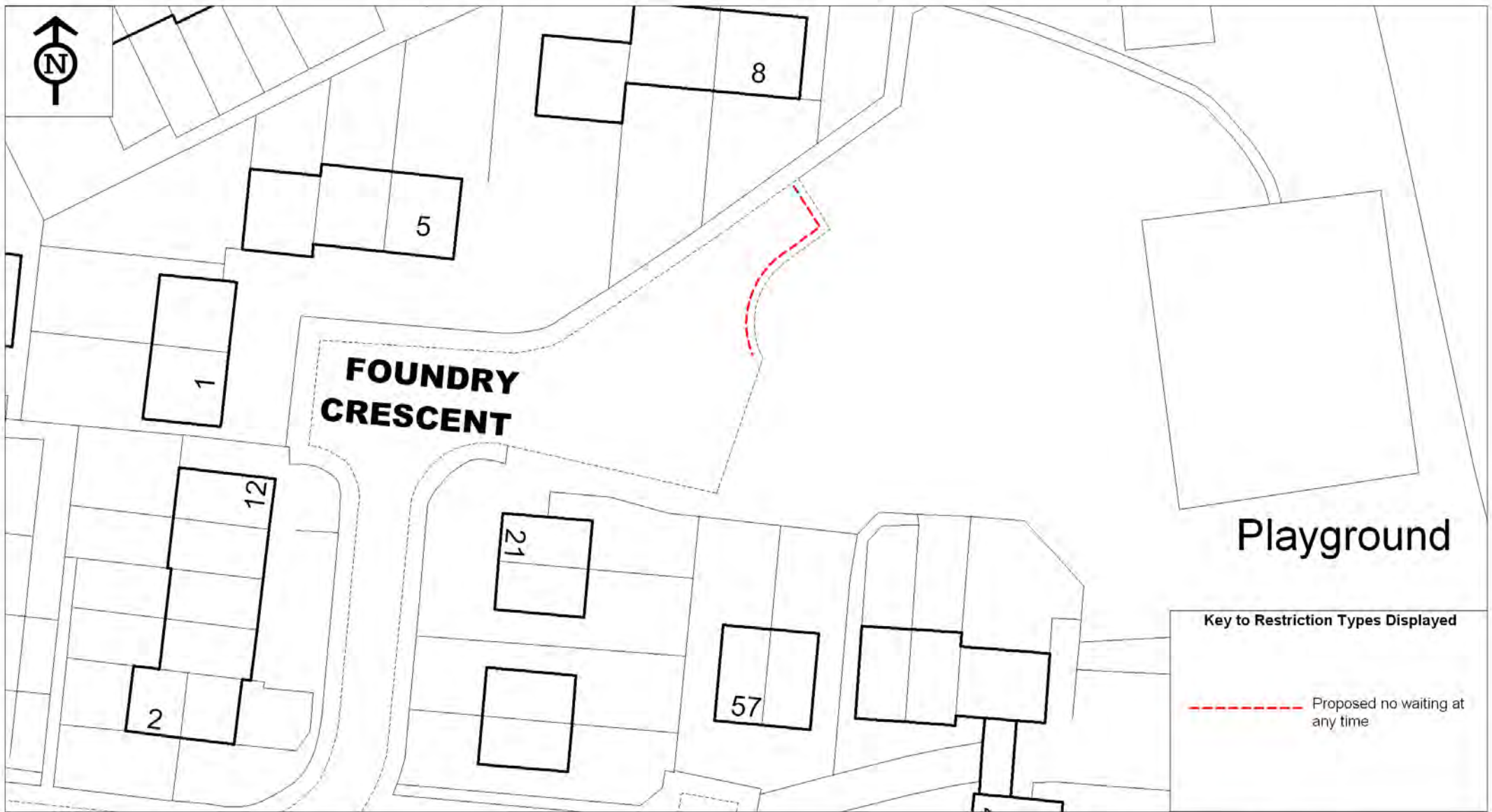
SCALE	1 : 500
DATE	27/11/2013
DRAWING No.	TM01/1248/2
DRAWN BY	PJH
CHECKED BY	SRW



Ensign Way: proposed double yellow lines

© Crown copyright. All rights reserved
 Eastleigh Borough Council
 Licence No. 100019622 (2013)

SCALE	1 : 1500
DATE	27/11/2013
DRAWING No.	TM01/1248/3
DRAWN BY	PJH
CHECKED BY	SRW



Foundry Crescent: proposed double yellow lines

© Crown copyright. All rights reserved
 Eastleigh Borough Council
 Licence No. 100019622 (2013)

SCALE	1 : 500
DATE	27/11/2013
DRAWING No.	TM01/1248/4
DRAWN BY	PJH
CHECKED BY	SRW



Hamble Community Sports College

17
112
110a
110

Def

Hamble Station

Foot Bridges


MP.25

FF

Signal Light

Allotment Gardens

Proposed Waiting Limited to 30 Minutes. No Return Within 1 Hour.



B 3397

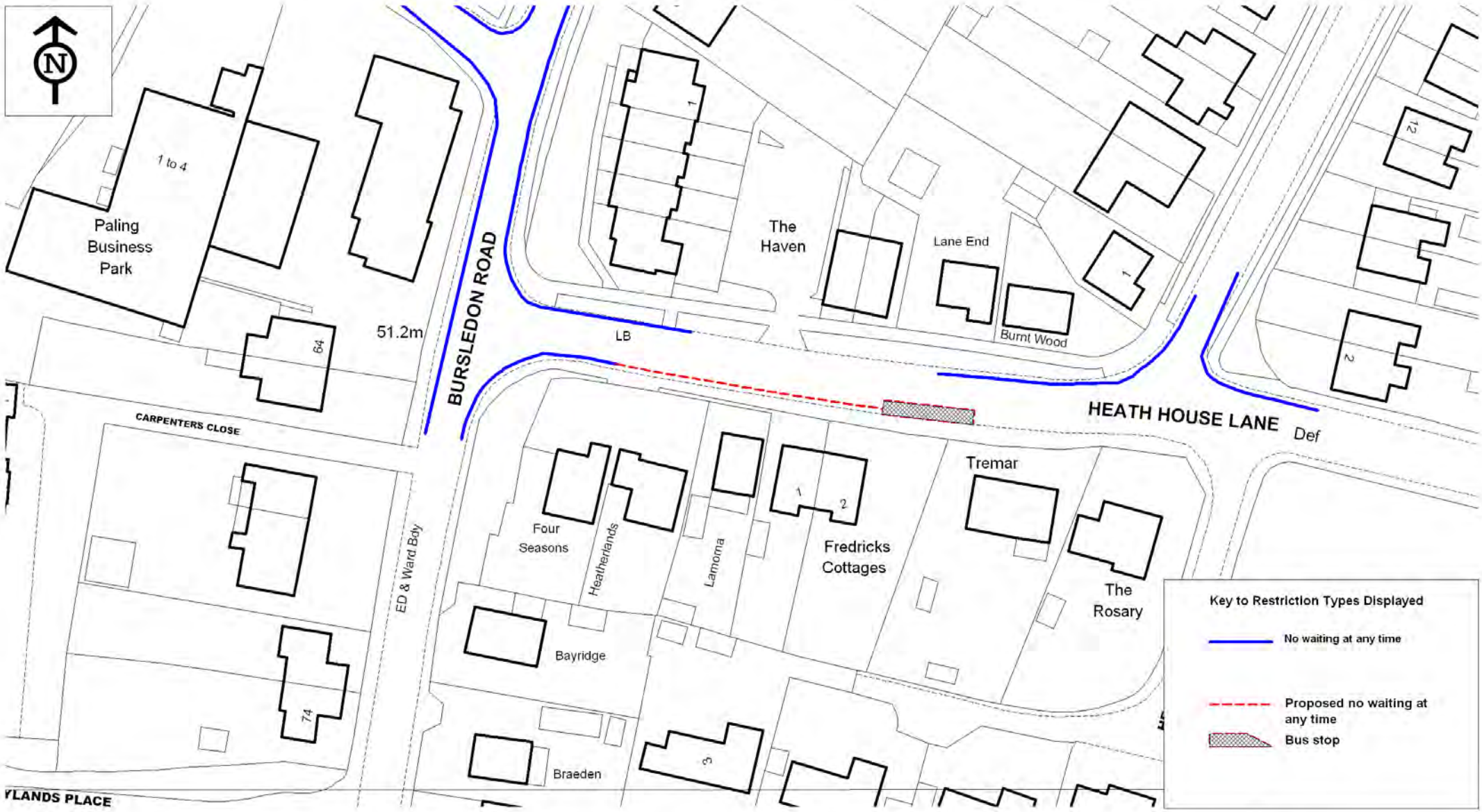
20.4m



Hamble Lane: proposed 30 minutes limited waiting

© Crown copyright. All rights reserved
Eastleigh Borough Council
Licence No. 100019622 (2013)

SCALE	1 : 1250
DATE	27/11/2013
DRAWING No	TM01/1248/5
DRAWN BY	PJH
CHECKED BY	SRW



Key to Restriction Types Displayed

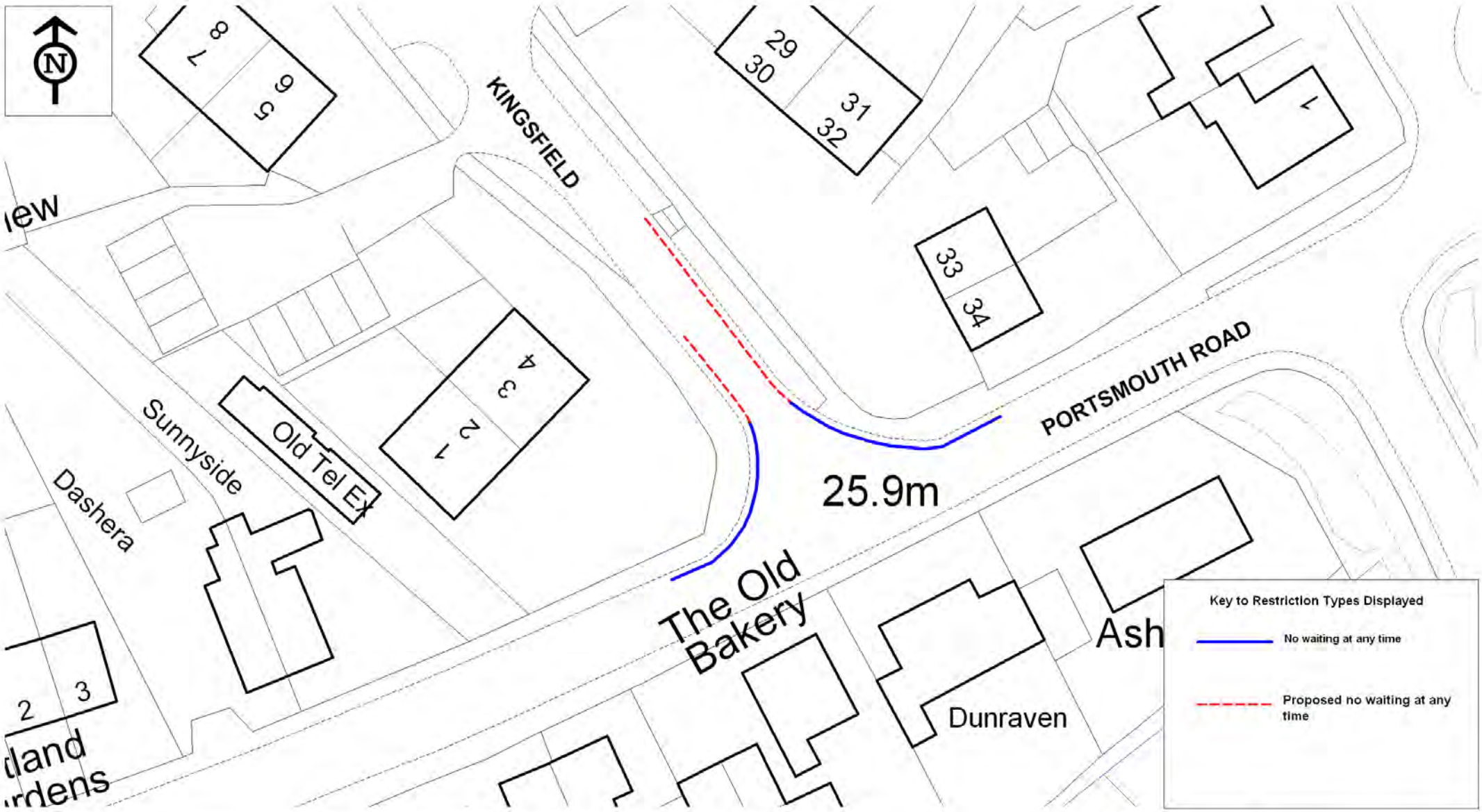
- No waiting at any time
- - - Proposed no waiting at any time
- Bus stop



Heath House Lane: proposed double yellow lines

© Crown copyright. All rights reserved
 Eastleigh Borough Council
 Licence No. 100019622 (2013)

SCALE	1 : 750
DATE	27/11/2013
DRAWING No.	TM01/1248/6
DRAWN BY	PJH
CHECKED BY	SRW



Key to Restriction Types Displayed

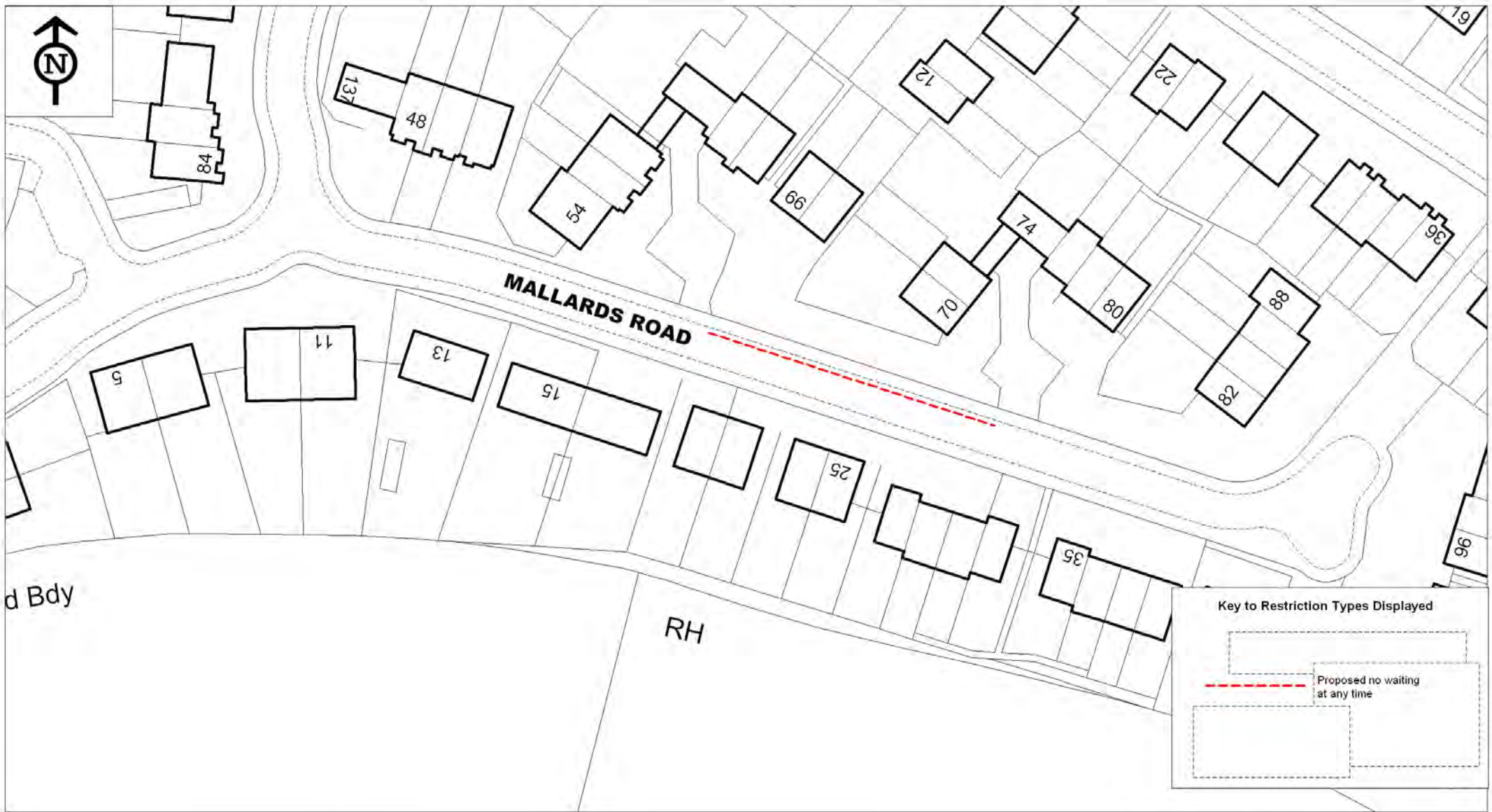
- No waiting at any time
- Proposed no waiting at any time



Kingsfield: proposed double yellow lines

© Crown copyright. All rights reserved
Eastleigh Borough Council
Licence No. 100019622 (2013)

SCALE	1 : 500
DATE	27/11/2013
DRAWING No.	TM01/1248/7
DRAWN BY	PJH
CHECKED BY	SRW



Key to Restriction Types Displayed

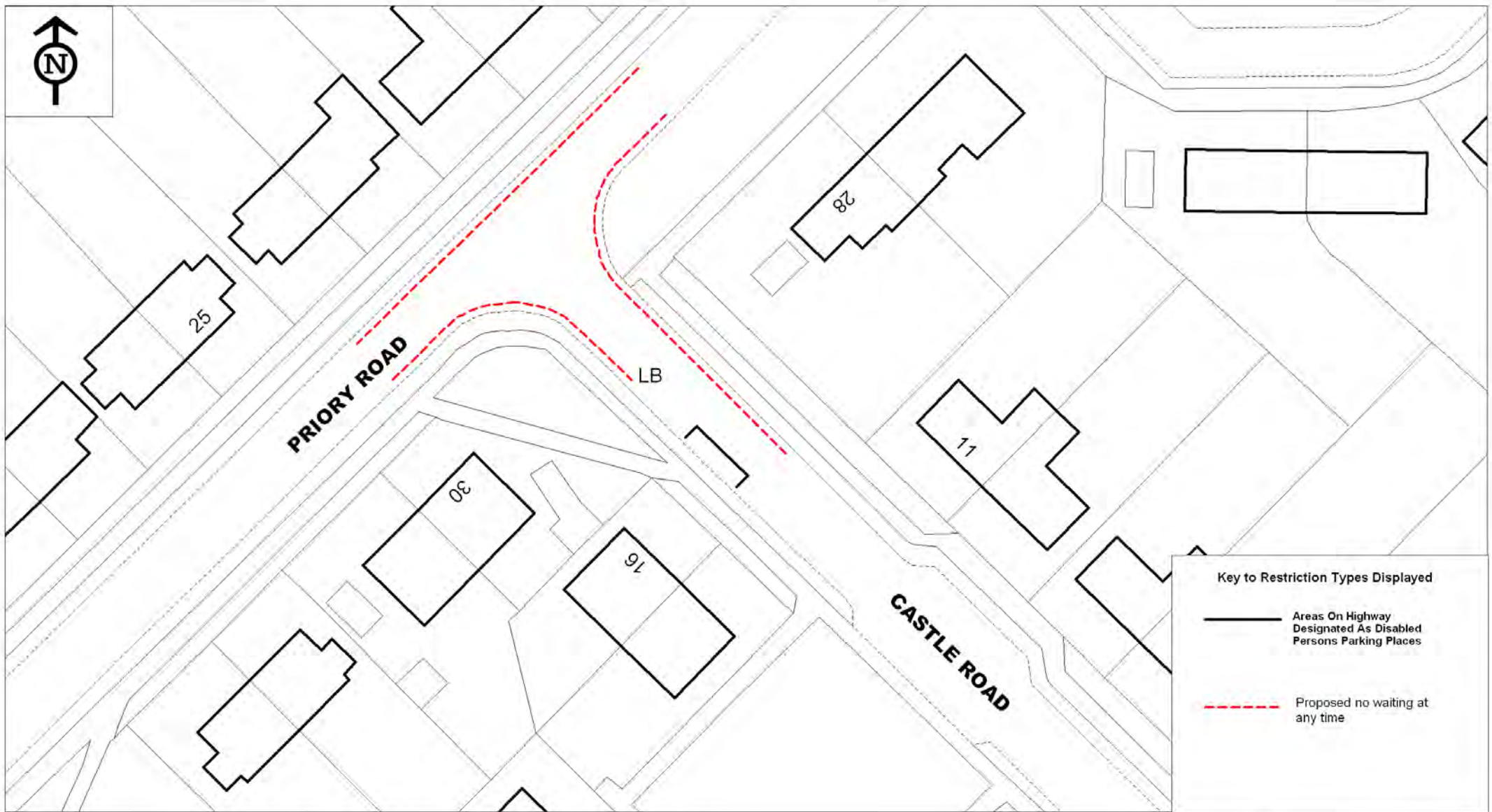
Proposed no waiting at any time



Mallards Road: proposed double yellow lines

© Crown copyright. All rights reserved
 Eastleigh Borough Council
 Licence No. 100019622 (2013)

SCALE	1 : 750
DATE	27/11/2013
DRAWING No.	TM01/1248/8
DRAWN BY	PJH
CHECKED BY	SRW



Key to Restriction Types Displayed

	Areas On Highway Designated As Disabled Persons Parking Places
	Proposed no waiting at any time



Priory Road and Castle Road: proposed double yellow lines

© Crown copyright. All rights reserved
 Eastleigh Borough Council
 Licence No. 100019622 (2013)

SCALE	1 : 500
DATE	27/11/2013
DRAWING No.	TM01/1248/9
DRAWN BY	PJH
CHECKED BY	SRW



Key to Restriction Types Displayed

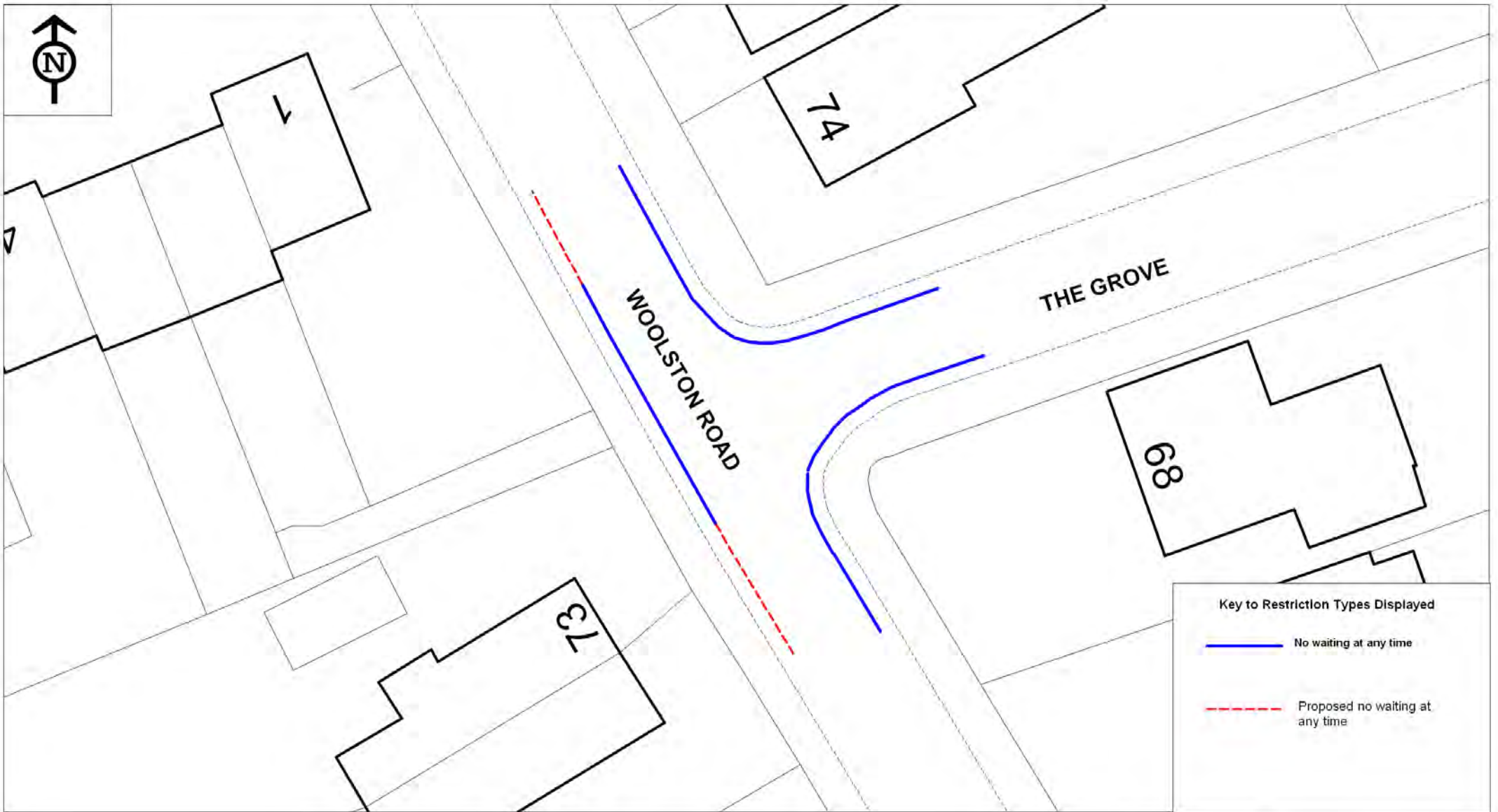
----- Proposed no waiting at any time



Woolston Road: proposed double yellow lines

© Crown copyright. All rights reserved
 Eastleigh Borough Council
 Licence No. 100019622 (2013)

SCALE	1 : 1250
DATE	27/11/2013
DRAWING No.	TM01/1248/11
DRAWN BY	PJH
CHECKED BY	SRW



Woolston Road: proposed double yellow lines

© Crown copyright. All rights reserved
 Eastleigh Borough Council
 Licence No. 100019622 (2013)

SCALE	1 : 250
DATE	27/11/2013
DRAWING No.	TM01/1248/12
DRAWN BY	PJH
CHECKED BY	SRW