

THE BOROUGH OF EASTLEIGH (ARNOLD ROAD AREA) (RESIDENTS
PARKING PLACES AND PROHIBITION AND RESTRICTION OF WAITING)
(DISABLED PERSONS PARKING PLACES) (FOURTH ZONE)
(CONTROLLED ZONE) (AMENDMENT NO.8) ORDER 2013

The Council of the Borough of Eastleigh (hereinafter referred to as "the Council") pursuant to arrangements made under Section 19 of the Local Government Act 2000 with the Hampshire County Council in exercise of the powers of the said County Council under Sections 1, 2 and 4 of the Road Traffic Regulation Act 1984 ("the Act") and Part IV of Schedule 9 to the Act and of all other enabling powers, and after consultation with the Chief Officer of Police in accordance with Part III of Schedule 9 to the Act hereby makes the following Order:-

Commencement and Citation

1. This Order shall come into operation on 1 July 2013 and may be cited as "The Borough of Eastleigh (Arnold Road Area) (Residents Parking Places and Prohibition and Restriction of Waiting) (Disabled Persons Parking Places) (Fourth Zone) (Controlled Zone) (Amendment No.8) Order 2013"

Prohibition and Restriction of Waiting

2. In this Order the Principal Order means The Borough of Eastleigh (Arnold Road Area) (Residents Parking Places and Prohibition and Restriction of Waiting) (Disabled Persons Parking Places) (Fourth Zone) (Controlled Zone) Order 2004
3. The Principal Order is hereby amended as follows:
 - (a) In the Second Schedule (Areas on Highway Designated as Parking Places with Permits) items numbered 8, 8A and 8B (relating to Cheriton Road) shall be revoked and replaced with:

8.	Cheriton Road	North-west	From the northeastern property wall of No.18 Cheriton Road south-westwards to the south-western limit of the adopted highway.
----	---------------	------------	---
 - (b) In the Second Schedule (Areas on Highway Designated as Parking Places with Permits) items numbered 10 and 10A (relating to Chestnut Avenue) shall be revoked and replaced with:

10.	Chestnut Avenue	North-east	From a point 6.6 metres northwest of the southeastern boundary wall of No. 18 Chestnut Avenue northwestwards to the southeastern boundary wall of No. 34 Chestnut Avenue.
-----	-----------------	------------	---

(c) In the Second Schedule (Areas on Highway Designated as Parking Places with Permits) items numbered 21 and 22 (relating to Doncaster Road) shall be revoked and replaced with:

- | | | | |
|-----|----------------|-----------|--|
| 21. | Doncaster Road | Southeast | From the southern boundary wall of No.1 Doncaster Road southwestwards to a point 5 metres southwest of the northeastern boundary wall of No.45 Doncaster Road. |
| 22. | Doncaster Road | Southeast | From a point 18.2 metres south-west of the north-eastern boundary wall of No.45 Doncaster Road south-westwards to the south-western boundary wall of No.77 Doncaster Road. |

(d) In the Second Schedule (Areas on Highway Designated as Parking Places with Permits) item number 24 (relating to High Street) shall be revoked and replaced with:

- | | | | |
|------|-------------|-----------|---|
| 24. | High Street | Southeast | From a point 1 metre north-east of the south-western boundary wall of No.296 High Street south-westwards to a point 6.6 metres north-east of the south-western boundary wall of No.316 High Street. |
| 24A. | High Street | Southeast | From the south-western boundary of No.316 High Street south-westwards to a point 1 metre north-east of the south-western boundary wall of No.296 High Street. |

(e) In the Second Schedule (Areas on Highway Designated as Parking Places with Permits) items numbered 26 and 27 (relating to Mansbridge Road) shall be revoked and replaced with:

- | | | | |
|------|-----------------|------------|---|
| 26. | Mansbridge Road | Northeast | From a point 28 metres southeast of its junction with Chestnut Avenue southeastwards for a distance of 17 metres. |
| 26A. | Mansbridge Road | Northeast | From a point 51.6 metres southwest of its junction with Chestnut Avenue southeastwards to a point 3.2 metres north-west of the western boundary of No.37 Chestnut Avenue. |
| 27. | Mansbridge Road | North-east | From the eastern boundary of No. 37 Chestnut Avenue southeastwards for a distance of 5 metres. |

(f) In the Seventh Schedule (Areas on the Highway Designated as Disabled Persons Parking Places) items numbered 1A, 1B and 1C (relating to Cheriton Road and Chestnut Avenue) shall be revoked and replaced with:

1A.	Chestnut Avenue	Northeast	From the southeastern boundary wall of No.18 Chestnut Avenue northwestwards for a distance of 6.6 metres.	Within the bay marked by white lines	Disabled persons' vehicles	All Days	All Hours
-----	-----------------	-----------	---	--------------------------------------	----------------------------	----------	-----------

(g) In the Seventh Schedule (Areas on the Highway Designated as Disabled Persons Parking Places) item number 3 (relating to Doncaster Road) shall be revoked and replaced with:

3.	Doncaster Road	South-east	From a point 5 metres southwest of the north-eastern boundary of No.45 Doncaster Road south-westwards for a distance of 13.2 metres.	Within the bay marked by white lines	Disabled persons' vehicles	All Days	All Hours
----	----------------	------------	--	--------------------------------------	----------------------------	----------	-----------

(h) In the Seventh Schedule (Areas on the Highway Designated as Disabled Persons Parking Places) after item number 3Aii. (relating to Doncaster Road) the following shall be inserted:


3Aiii.	High Street	South-east	From the south-western boundary of No. 316 High Street north-eastwards for a distance of 6.6 metres.	Within the bay marked by white lines	Disabled persons' vehicles	All Days	All Hours
--------	-------------	------------	--	--------------------------------------	----------------------------	----------	-----------

(i) In the Seventh Schedule (Areas on the Highway Designated as Disabled Persons Parking Places) items numbered 3B, 3C and 5 (relating to Mansbridge Road) shall be revoked and replaced with:

3B.	Mansbridge Road	North-east	From a point 45 metres south-east of the junction with Chestnut Avenue south-eastwards for a distance of 6.6 metres.	Within the bay marked by white lines	Disabled persons' vehicles	All Days	All Hours
-----	-----------------	------------	--	--------------------------------------	----------------------------	----------	-----------

Dated this 21st day of June 2013

THE COMMON SEAL of EASTLEIGH)
BOROUGH COUNCIL was hereunto)
affixed in the presence of:-)



Head of Legal & Democratic Services

DATED 21st June 2013

BOROUGH OF EASTLEIGH

THE BOROUGH OF EASTLEIGH
(ARNOLD ROAD AREA)
(RESIDENTS PARKING PLACES
AND PROHIBITION AND
RESTRICTION OF WAITING)
(DISABLED PERSONS PARKING
PLACES) (FOURTH ZONE)
(CONTROLLED ZONE)
(AMENDMENT NO.8) ORDER 2013


A R Ward
Head of Legal & Democratic Services
Eastleigh Borough Council
Civic Offices
Leigh Road
Eastleigh
Hampshire
SO50 9YN

U:\Legal & Democratic Services\Democratic
Services\COMADMIN\TRAFFORDS\IDECRIM\CONTROLLED
ZONES\ARNOLD_ZONE_4\AMENDMENTS\AMENDNOX_DPPB_REVIEW
2010\DPPB REVIEW 2010 Z4 ORDER.DOC

DATED 01st June 2013

AMENDMENT NO 81 ORDER 2013
(CONTROLLED ZONE)
PLACES (FOURTH ZONE)
(DISABLED PERSONS PARKING
RESTRICTION OF WAITING)
AND PROHIBITION AND
RESIDENTS PARKING PLACES
(ARNOLD ROAD AREA)
THE BOROUGH OF EASTLEIGH
BOROUGH OF EASTLEIGH

5050 SYN
Hampshire
Eastleigh
Leigh Road
Civil Offices
Eastleigh Borough Council
Head of Legal & Democratic Services
A R Ward



15c

17a to f

- | Key to Restriction Types Displayed | |
|---|--------|
| No waiting at any time | Blue |
| Areas On Highway Designated As Disabled Persons Parking Places | Yellow |
| Designated as Parking Places with Permits Mon-Sat 8am-5pm | Green |
| Waiting Limited to Two Hour Maximum Stay (Return Prohibited Within Two Hours) Mon-Sat 8am-5pm Exemption for Permit Holders-Cars Permit Three Hour | Pink |

SCALE	1 : 250
DATE	21/01/2013
DRAWING No.	E/TM/01/930/13
DRAWN BY	PJH
CHECKED BY	SRW

Cheriton Road: Residents Parking Bays

© Crown copyright. All rights reserved
Eastleigh Borough Council
Licence No. 100019622 (2006)

EASTLEIGH

CHS-000001 BA	HEAD
CHS-000002 BA	BY
CHS-000003 BA	CHS-000003 BA
CHS-000004 BA	CHS-000004 BA
CHS-000005 BA	CHS-000005 BA



Permit Parking Bay



Permit Parking Bay

Disabled Parking Bay

335
14

Key to Restriction Types Displayed

	No waiting at any time
	No waiting Mon-Sat 8am-5pm
	Areas On Highway Designated As Disabled Persons Parking Places
	Designated as Parking Places with Permits Mon-Sat 8am-5pm
	Waiting Limited to Two Hour Maximum Stay (Return Prohibited Within Two Hours) (Mon-Sat 8am-5pm Exemption for Permit Holders - Carers Permit Three Hour)



© Crown copyright. All rights reserved
Eastleigh Borough Council
Licence No. 100019622 (2006)

Chestnut Avenue: Residents Parking and Disabled Parking Bay

SCALE	1 : 250
DATE	21/01/2013
DRAWING No.	E/TM/01/930/14
DRAWN BY	PJH
CHECKED BY	SRW

1. The information on this form is for internal use only.
 2. Do not write on this form.
 3. Do not use this form for other purposes.

1. The information on this form is for internal use only.
 2. Do not write on this form.
 3. Do not use this form for other purposes.

1. The information on this form is for internal use only.
 2. Do not write on this form.
 3. Do not use this form for other purposes.

CHIEF OF POLICE	NAME
DEPUTY CHIEF	NAME
SERIAL NO.	DATE
TYPE	DATE
NOTE	DATE

1. The information on this form is for internal use only.
 2. Do not write on this form.
 3. Do not use this form for other purposes.





Disabled Parking Bay

45

40

Key to Restriction Types Displayed

- No waiting Mon-Sat 8am-8pm
- Areas On Highway
- Designated As Disabled Persons Parking Place
- Designated as Parking Places with Permits Mon-Sat 8am-8pm



© Crown copyright. All rights reserved
Eastleigh Borough Council
Licence No. 100019622 (2006)

Doncaster Road: Residents Parking and Disabled Parking Bay

SCALE	1 : 250
DATE	21/01/2013
DRAWING No.	E/TM/01/930/15
DRAWN BY	PJH
CHECKED BY	SRW

CHIEF OF POLICE	DATE
DEPUTY CHIEF	5-8-1
DEPUTY CHIEF	EDWARD H. HARRIS
CLERK	5-10-10-10-10
RECORDS	1-1-10-10

Disability Parking Bay

Disability Parking Bay

1. The purpose of this document is to provide information regarding the use of the Disability Parking Bay.

 2. The Disability Parking Bay is located in the center of the lot.

 3. The Disability Parking Bay is reserved for the use of persons with disabilities.

 4. The Disability Parking Bay is not to be used for any other purpose.

 5. The Disability Parking Bay is not to be used for any other purpose.

04

42



Disabled Parking Bay

- Key to Restriction Types Displayed
- No waiting Mon-Sat 8am-8pm
 - Areas On Highway
 - Designated As Disabled Persons Parking Place
 - Designated as Parking Places with Permits Mon-Sat 8am-8p



High Street: Disabled Parking Bay

© Crown copyright. All rights reserved
Eastleigh Borough Council
Licence No. 100019622 (2006)

SCALE

1 : 250

DATE

21/01/2013

DRAWING No.

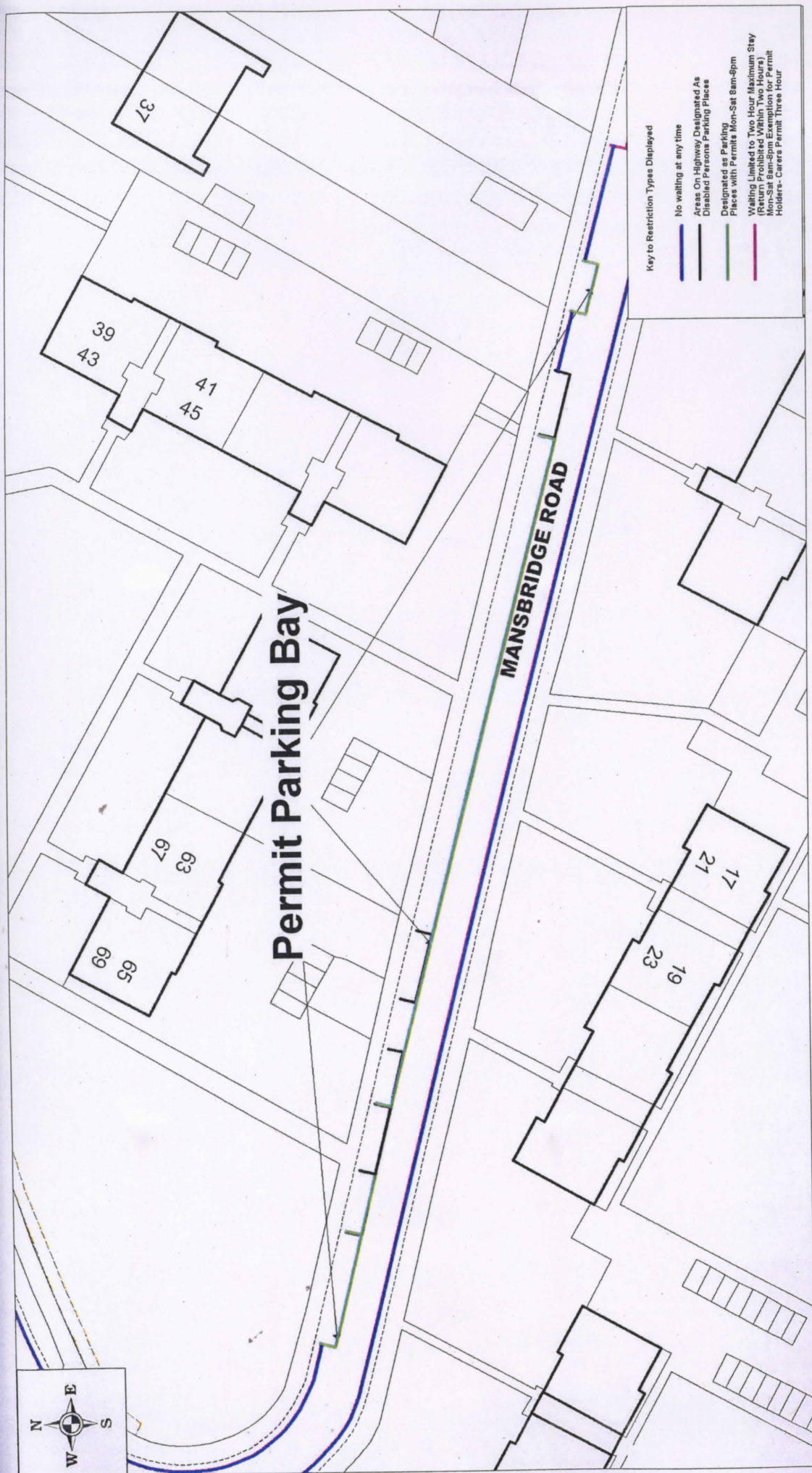
E/TM/01/930/16

DRAWN BY

PJH

CHECKED BY

SRW



SCALE	1 : 500
DATE	21/01/2013
DRAWING No.	E/TM/01/930/17
DRAWN BY	PJH
CHECKED BY	SRW

Mansbridge Road: Residents Parking Bays



© Crown copyright. All rights reserved
 Eastleigh Borough Council
 Licence No. 100019622 (2006)

CREATED BY	BSA
CREATED BY	BSA
CREATED BY	BSA
DATE	3/10/2014
TIME	1:00

