

BOROUGH OF EASTLEIGH

THE BOROUGH OF EASTLEIGH (PARK 21, EASTLEIGH) (AMENDMENT NO.1) ORDER 2012

The Council of the Borough of Eastleigh (hereinafter referred to as "the Council") pursuant to arrangements made under Section 19 of the Local Government Act 2000 with the Hampshire County Council in exercise of the powers of the said County Council under Sections 1, 2 and 4 of the Road Traffic Regulation Act 1984 ("the Act") and Part IV of Schedule 9 to the Act, and of all other enabling powers, and after consultation with the Chief Officer of Police in accordance with Part III of Schedule 9 to the Act hereby makes the following Order:-

Commencement and Citation

1. This Order shall come into operation on 12 November 2012 and may be cited as the "Borough of Eastleigh (Park 21, Eastleigh) (Amendment No.1) Order 2012".

Prohibition and Restriction of Waiting

2. In this Order the Principal Order means The Borough of Eastleigh (Park 21, Eastleigh) Order 2010.
3. The Principal Order is hereby amended as follows:

(a) In the Schedule (No Waiting At Any Time) after item number 2 (relating to Benny Hill Close) there shall be inserted:

- | | | | |
|-----|----------------------|------|---|
| 2A. | Bright Wire Crescent | Both | From its junction with Stranding Street in a southern direction for a distance of 8 metres. |
| 2B. | Bright Wire Crescent | East | From its junction with Hoddinott Road in a northern direction for a distance of 26 metres. |
| 2C. | Bright Wire Crescent | West | From its junction with Hoddinott Road in a northern direction for a distance of 23 metres. |

(b) In the Schedule (No Waiting At Any Time) after item number 8 (relating to Drum Road) there shall be inserted:

- | | | | |
|-----|---------------------|----------------|---|
| 8A. | George Raymond Road | West and south | From a point opposite a point 7 metres north of its junction with Hoddinott Road in a north-east and western direction for a distance of 64 metres. |
|-----|---------------------|----------------|---|

8B.	George Raymond Road	East	From its junction with Hoddinott Road in a southern direction to its junction with Chadwick Road.
8C.	George Raymond Road	East	From its junction with Hoddinott Road in a northern direction for a distance of 7 metres.
8D.	George Raymond Road	East and north	From a point 30 metres north of its junction with Hoddinott Road in a northern and western direction for a distance of 49 metres.
8E.	George Raymond Road	West	From a point 28 metres north east of its junction with Chadwick Road in a northern direction for a distance of 4 metres.
8F.	George Wright Close	North, South, East and West	In all directions around the entire island.
8G.	Great Farm Road continuing into Stranding Street	North	From a point 9 metres west of its junction with Pluto Road in an eastern direction for a distance of 42 metres.
8H.	Great Farm Road continuing into Stranding Street	South	From a point 9 metres west of its junction with Pluto Road in an eastern direction for a distance of 38 metres.
8I.	Hoddinott Road	East and south	From its junction with Stranding Street in a southern and western direction for a distance of 81 metres.
8J.	Hoddinott Road	South and west	From a point 5 metres east of the eastern property boundary of 46 Hoddinott Road in a western and northern direction for a distance of 69 metres.
8K.	Hoddinott Road	West	From its junction with Stranding Street in a southern direction for a distance of 8 metres.
8L.	Hoddinott Road	West, north and east	From its junction with Bright Wire Crescent in an eastern, southern, eastern and then northern direction for a distance of 149 metres.
8M.	Hoddinott Road	Both	From its junction with Bright Wire Crescent

and Rolling Mill Mews in a western direction for a distance of 10 metres.

- 8N. Hoddinott Road North From its junction with George Raymond Road in an eastern direction for a distance of 9 metres.
- 8O. Hoddinott Road South From its junction with George Raymond Road in an eastern direction for a distance of 10 metres.

(c) In the Schedule (No Waiting At Any Time) after item number 14 (relating to Pluto Road) there shall be inserted:

- 14A. Pluto Road East From its junction with Great Farm Road in a northern direction for a distance of 7 metres.
- 14B. Pluto Road West From its junction with Great Farm Road in a northern direction for a distance of 5 metres.
- 14C. Rolling Mill Mews Both From its junction with Hoddinott road in a southern direction for a distance of 18 metres.

(d) In the Schedule (No Waiting At Any Time) after item number 21 (relating to Stranding Street) there shall be inserted:


- 21A. Stranding Street East From a point 4 metres north of the northern property boundary of 29 Bright Wire Crescent in a northern direction for a distance of 18 metres.
- 21B. Stranding Street West From the northern property boundary of 78 Stranding Street in a northern direction to the northern property boundary of 28 Bright Wire Crescent.
- 21C. Stranding Street South From a point 5 metres west of its junction with Hoddinott Road in an eastern direction for a distance of 15 metres.


Revocations

4. In the Order The Borough of Eastleigh (Goldsmith Road and O'Connell Road Area) (Residents Parking Places and Prohibition and Restriction of Waiting) (Disabled Persons Parking Places) (Eighth Zone) (Controlled Zone) Order 2006 in the Third Schedule (No waiting at any time) items 33B and 33C relating to George Raymond Road are hereby revoked.

Dated this 1st day of November 2012

THE COMMON SEAL of EASTLEIGH)
BOROUGH COUNCIL was hereunto)
affixed in the presence of:-)





Head of Legal & Democratic Services

DATED 1st November 2012

BOROUGH OF EASTLEIGH

THE BOROUGH OF EASTLEIGH
(PARK 21, EASTLEIGH)
(AMENDMENT NO.1) ORDER 2012

A R Ward
Head of Legal & Democratic Services
Eastleigh Borough Council
Civic Offices
Leigh Road
Eastleigh
Hampshire
SO50 9YN

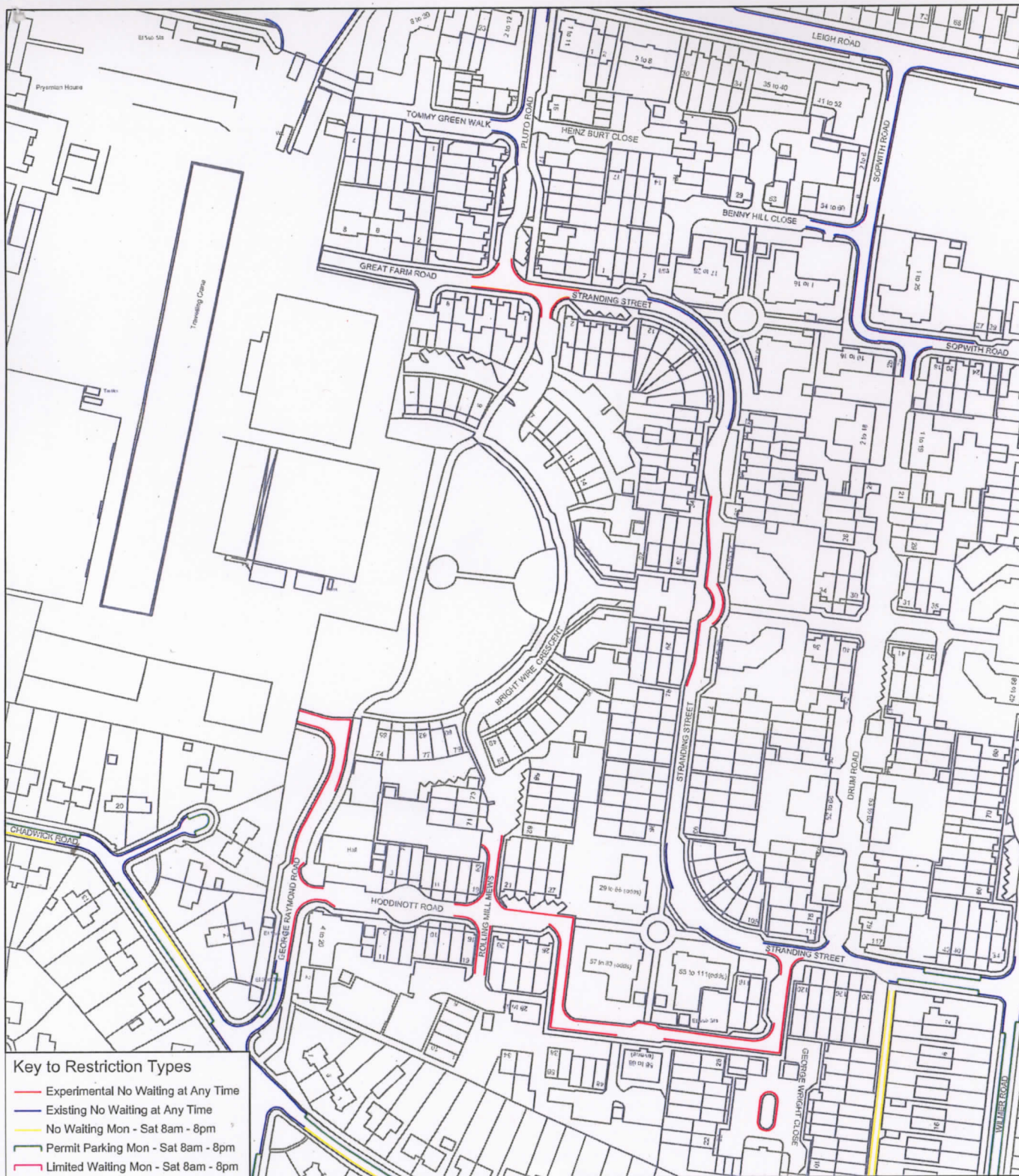
U:\Legal & Democratic Services\Democratic Services\COMADMIN\TRAFORDS\DECRIM\NONCPZ\EASTLEIGH
NON CPZ\PIRELLI\Pirelli Amendment No.X 2012\Pirelli Amendment No.1 Order 2012.doc

DATED 1st November 2013

BOROUGH OF EASTLEIGH
THE BOROUGH OF EASTLEIGH
(PART 2, EASTLEIGH)
AMENDMENT NO. 11 ORDER 2013

A R Vland
Head of Legal & Democratic Services
Eastleigh Borough Council
Civic Offices
Leigh Road
Eastleigh
Hampshire
SO50 5YH

Warrant to Demolish Buildings and Structures in the Borough of Eastleigh
The Council has resolved to demolish the buildings and structures in the Borough of Eastleigh
which are listed in the Schedule of Buildings and Structures to be Demolished.



Reproduced from the Ordnance Survey mapping with the permission of Her Majesty's Stationery Office (C) Crown copyright.
Unauthorised reproduction infringes Crown copyright and may lead to prosecution or civil proceedings. Licence No 100019622 (2011)



Ed Vokes
BSc (Hons) MCILT MCIHT
Head of Transportation and Engineering

TITLE

Park 21 (Pirelli) Phase 2 -
Experimental Waiting Restrictions

Transportation and Engineering Services
Civic Offices
Leigh Road
Eastleigh
Hants SO50 9YN
Telephone 023 8068 8000 Fax 023 8064 3952



Drg No	E/TM/01/P/48/006	Scale	1:1250
Map Ref	SU4518NW	Drawn By	GJB
Date	JUL 11	Checked by	TH



EASTLEIGH
BOROUGH COUNCIL



Eastleigh Borough Council
Planning Department

1000	1000	1000	1000
1000	1000	1000	1000
1000	1000	1000	1000
1000	1000	1000	1000