

THE BOROUGH OF EASTLEIGH (HEDGE END, WEST END AND BOTLEY)
(AMENDMENT NO.5) ORDER 2011

The Council of the Borough of Eastleigh (hereinafter referred to as "the Council") pursuant to arrangements made under Section 19 of the Local Government Act 2000 with the Hampshire County Council in exercise of the powers of the said County Council under Sections 1, 2 and 4 of the Road Traffic Regulation Act 1984 ("the Act") and Part IV of Schedule 9 to the Act and of all other enabling powers, and after consultation with the Chief Officer of Police in accordance with Part III of Schedule 9 to the Act hereby makes the following Order:-

Commencement and Citation

1. This Order shall come into operation on 16 December 2011 and may be cited as the "Borough of Eastleigh (Hedge End, West End and Botley) (Amendment No.5) Order 2011".

Prohibition and Restriction of Waiting

2. In this Order the Principle Order means The Borough of Eastleigh (Hedge End, West End and Botley) Consolidation Order 2008

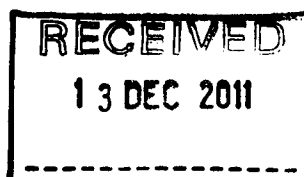
3. The Principal Order is hereby amended as follows:

(a) After Article 26(f) there shall be inserted:

(g) between the hours of 8.00am and 9.00am and 2.30pm and 4.00pm on any day other than a Saturday or Sunday in the roads, on the sides of roads or in any lengths of roads specified in the Twentieth Schedule to this Order;

(b) In the First Schedule (No Waiting at Any Time) after item number 1 (relating to Alexandra Way) there shall be inserted:

- | | | | |
|-----|------------|------------|---|
| 1A. | Allen Road | North | From a point 37 meters east of its junction with Wildern Lane in an eastern and south-eastern direction for a distance of 39 metres. |
| 1B. | Allen Road | South | From its junction with Wildern Lane in an eastern direction for a distance of 47 metres. |
| 1C. | Allen Road | North-west | From a point opposite a point 17 metres south-west of its junction with Lewry Close in a north-eastern direction for a distance of 37 metres. |



1D.	Allen Road	South-east	From its junction with Lewry Close in a south-western direction for a distance of 17 metres.
1E.	Allen Road	South-east	From its junction with Lewry Close in a north-eastern direction for a distance of 16 metres
1F.	Allen Road	North and east side	From a point 56 meters north-east of its junction with Raeburn Drive following the outer kerb line in an eastern and southern direction for a distance of 70 metres.
1G.	Allen Road	South and west side	From the north-east boundary of 34 Allen Road following the inner kerb line in an eastern and southern direction for a distance of 62 metres.

(c) In the First Schedule (No Waiting at Any Time) item number 2 (relating to Allen Road) shall be revoked and replaced with;

2.	Allen Road	North	From its junction with Wildern Lane in an eastern direction for a distance of 27 metres.
----	------------	-------	--

(d) In the First Schedule (No Waiting at Any Time) item number 107E (relating to Kings Copse Road) there shall be inserted:

107F.	Lewry Close	Both	From its junction with Allen Road in a south-eastern direction for a distance of 11 metres.
-------	-------------	------	---

(e) In the First Schedule (No Waiting at Any Time) item number 168 (relating to Quob Lane) there shall be inserted:

168A.	Ratcliffe Road	Both	From its junction with Wildern Lane in a south-eastern direction for a distance of 22 metres.
-------	----------------	------	---

(f) In the First Schedule (No Waiting at Any Time) item number 243 (relating to Wildern Lane) there shall be inserted:

243A.	Wildern Lane	South-east	From a point 15 metres north-east of its junction with Ratcliff Road to a point 15 metres south-west of its junction with Ratcliff Road.
-------	--------------	------------	--

(g) After the Nineteenth Schedule there shall be inserted:

TWENTIETH SCHEDULE


No Waiting

Monday to Friday 8.00am- 9.00am and 2.30pm- 4.00pm

	Road	Side	Description
1.	Allen Road	North-east , north and north-west	From a point opposite a point 17 metres south-west of its junction with Lewry Close in a south-western, western and north-western direction for a distance of 81 metres.
2.	Allen Road	South-west	From a point 57 metres east of its junction with Wildern Lane in a south-eastern direction to a point 1 metre south-east of the south-eastern property boundary of 16 Allen Road.
3.	Allen Road	South-east, south and south-west	From a point 17 metres south-west of its junction with Lewry Close in a south-western and north-western direction for a distance of 51 metres.
4.	Allen Road	North-west	From a point opposite a point 16 metres north-east of its junction with Lewry Close in a north-east direction to the south-western property boundary of 41 Allen Road.
5.	Allen Road	South-east	From a point 16 metres north-east of its junction with Lewry Close in a north-east direction to the south-west property boundary of 30 Allen Road.
6.	Raeburn Drive	Both	For its entire length.

Dated this 8th day of December 2012 1

THE COMMON SEAL of EASTLEIGH
BOROUGH COUNCIL was hereunto
affixed in the presence of:-



Head of Legal & Democratic Services

DATED 8th December 2012

BOROUGH OF EASTLEIGH

THE BOROUGH OF EASTLEIGH
(HEDGE END, WEST END AND
BOTLEY) (AMENDMENT NO.5)
ORDER 2012

A R Ward
Head of Legal & Democratic Services
Eastleigh Borough Council
Civic Offices
Leigh Road
Eastleigh
Hampshire
SO50 9YN

U:\Legal & Democratic Services\Democratic
Services\COMADMIN\TRAFFORDSIDE\CRIMNONCPZ
PARISHES\HEWEB\AMENDNOS ALLEN ROAD\Allen Road Order
2011.doc

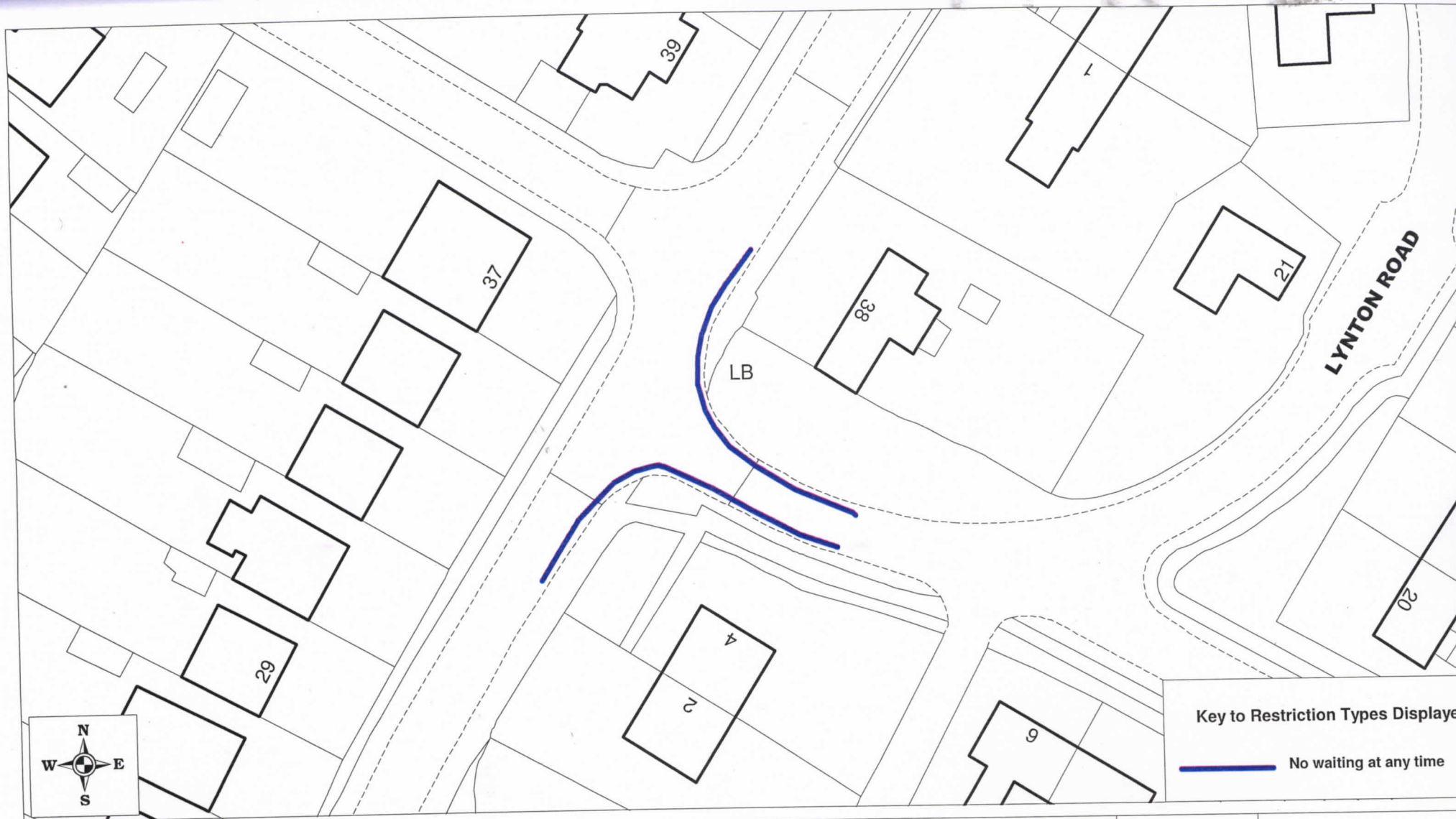


EASTLEIGH
BOROUGH COUNCIL

Allen Road and Raeburn Drive - Waiting Restrictions

(c) Crown copyright. All rights reserved
Eastleigh Borough Council
Licence No. 100019622 (2006)

SCALE	1 : 1250
DATE	28/11/2011
DRAWING No.	ETM/02/Q/35A/005
DRAWN BY	TH
CHECKED BY	SRW



EASTLEIGH
BOROUGH COUNCIL

Wildern Lane and Ratcliffe Road - Waiting Restrictions

(c) Crown copyright. All rights reserved
Eastleigh Borough Council
Licence No. 100019622 (2006)

SCALE

1 : 500

DATE

28/11/2011

DRAWING No.

ETM/02/Q/35A/006

DRAWN BY

TH

CHECKED BY

SRW